MAP W-6
Transportation Study Results

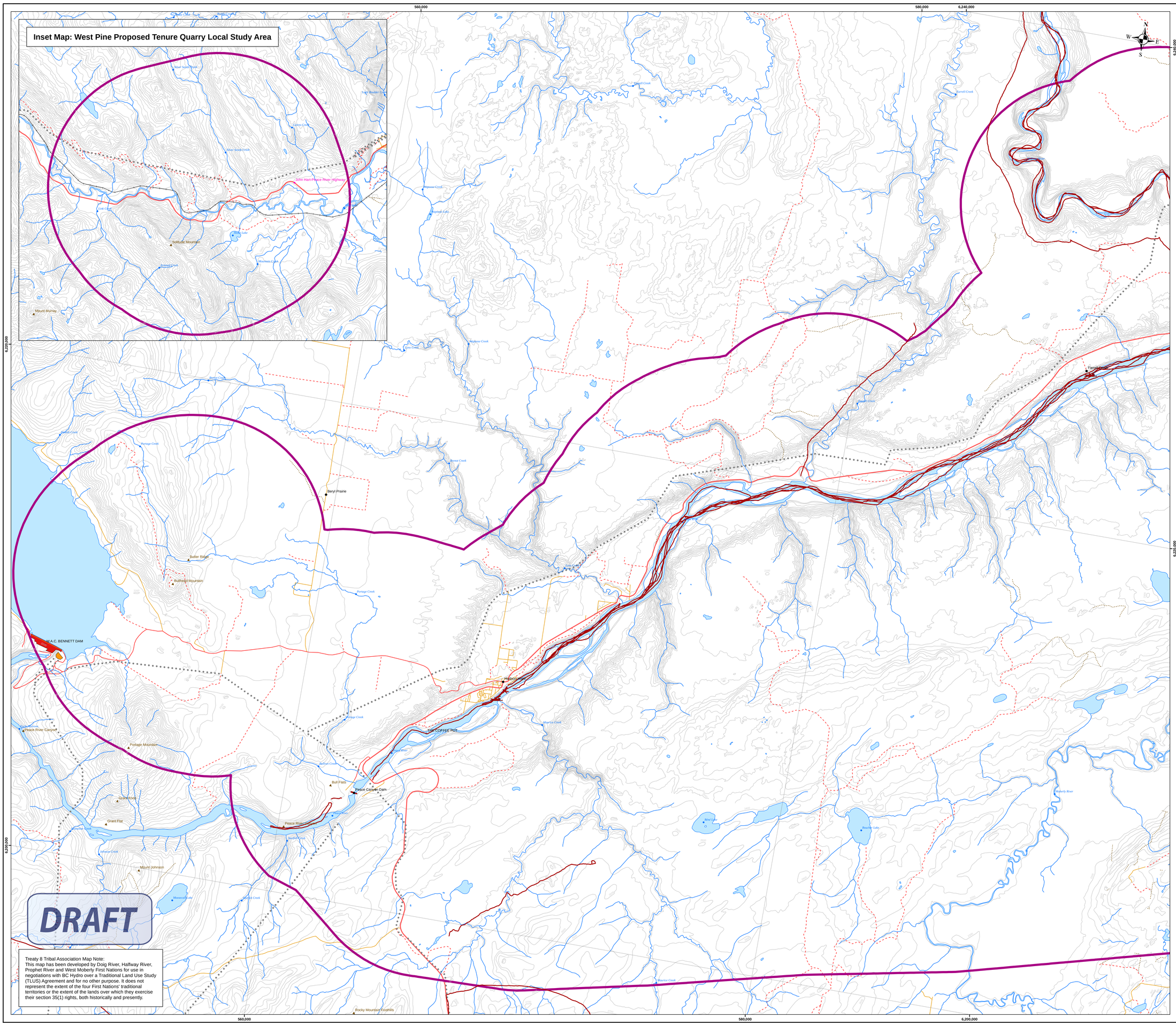

Map Legend

Transportation Use Values:

- Transportation lines
- Water route

Base Map Features:

- First Nation reserve
- Site C proposed local study area
- Dam areas
- Transmission station
- Waterbodies
- Watercourse
- Transmission lines
- Highways
- Major roads
- Roads
- Limited use roads
- Railways
- Trails
- Contours (20 metre)

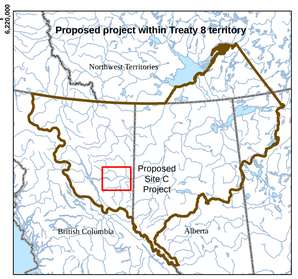

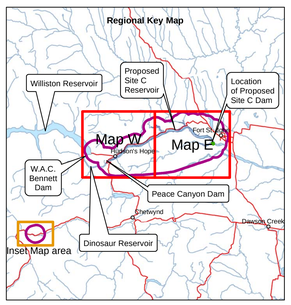

1:50,000

0 1 2 3 4

Kilometers

the firelight group

Map produced by Steven DeRoy of the Firelight Group on Thursday, November 3, 2011.

Base map data originates from BC Hydro, the National Topographic System, Geobase, and Geogratis (Natural Resources Canada). Map projected to UTM, Zone 10, NAD 83.

This map does not capture the complexity of Treaty 8 First Nation's relationship to their traditional lands or the extent of the practice of treaty and aboriginal rights. This map is a living document and is intended to be amended and refined over time. The data used to produce this map originate from multiple sources. This map is property of the Treaty 8 Tribal Association and may only be reproduced with written permission.

DRAFT

Treaty 8 Tribal Association Map Note:
This map has been developed by Doig River, Halfway River, Prophet River and West Moberly First Nations for use in negotiations with BC Hydro over a Traditional Land Use Study (TLUS) Agreement and for no other purpose. It does not represent the extent of the four First Nations' traditional territories or the extent of the lands over which they exercise their section 35(1) rights, both historically and presently.

MAP E-6
Transportation Study Results

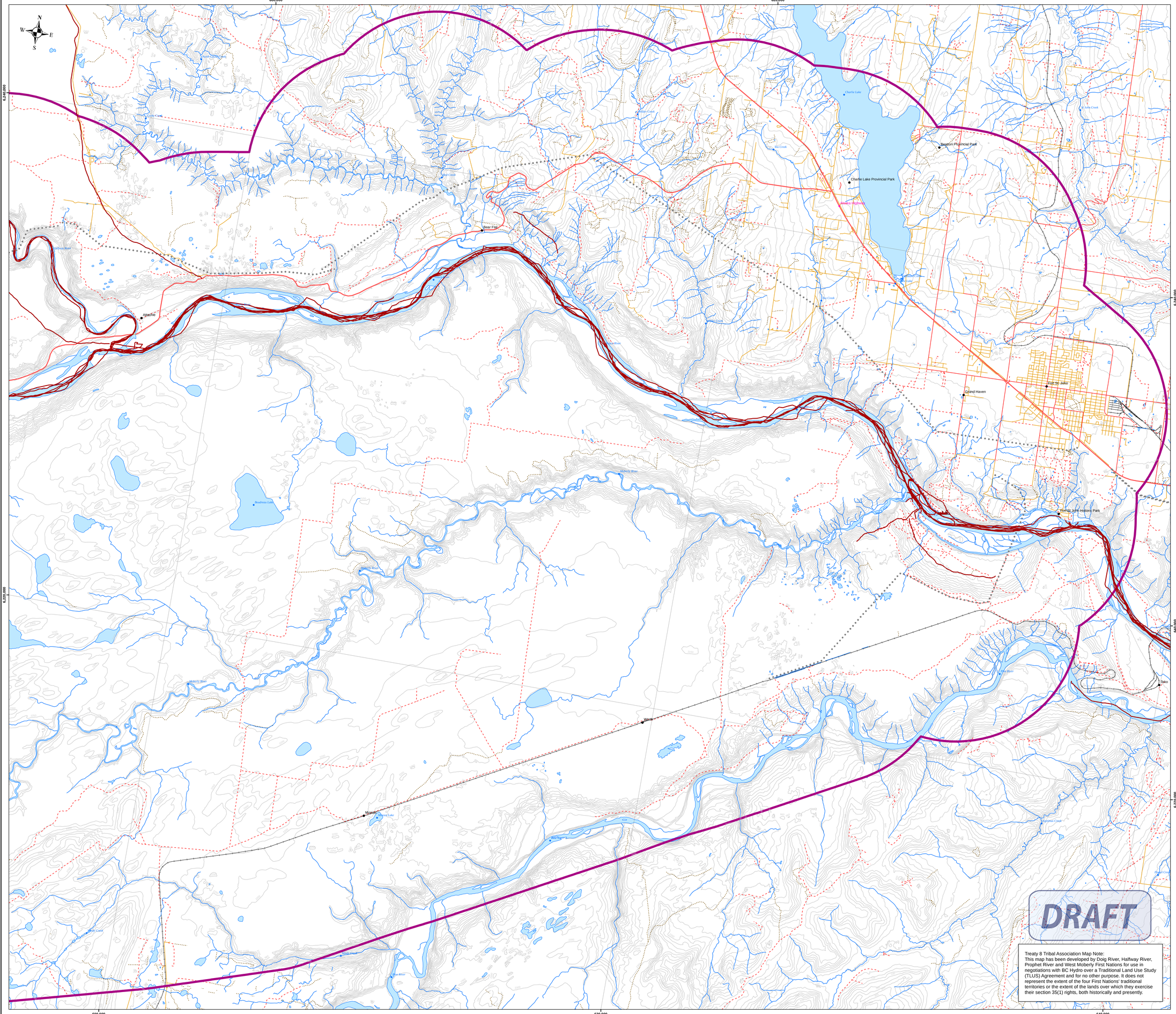

Treaty 8 Tribal Association Map Note:
This map has been developed by Doig River, Halfway River, Prophet River and West Moberly First Nations for use in negotiations with BC Hydro over a Traditional Land Use Study (TLUS) Agreement and for no other purpose. It does not represent the extent of the four First Nations' traditional territories or the extent of the lands over which they exercise their section 35(1) rights, both historically and presently.

Map Legend

Transportation Use Values:

- Transportation lines
- Water route

Base Map Features:

- First Nation reserve
- Site C proposed local study area
- Dam areas
- Transmission station
- Waterbodies
- Watercourse
- Transmission lines
- Highways
- Major roads
- Roads
- Limited use roads
- Railways
- Trails
- Contours (20 metre)

Proposed project within Treaty 8 territory

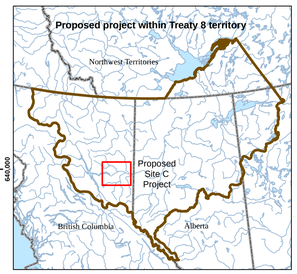

Regional Key Map

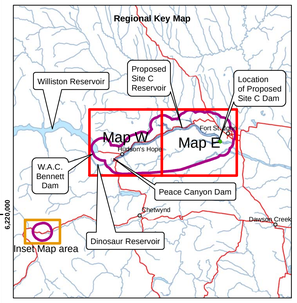

1:50,000

0 1 2 3 4

Kilometers

the firelight group

Map produced by Steven DeRoy of the Firelight Group on Thursday, November 3, 2011.

Base map data originates from BC Hydro, the National Topographic System, Geobase, and Geogratis (Natural Resources Canada). Map projected to UTM, Zone 10, NAD 83.

This map does not capture the complexity of Treaty 8 First Nation's relationship to their traditional lands or the extent of the practice of treaty and aboriginal rights. This map is a living document and is intended to be amended and refined over time. The data used to produce this map originate from multiple sources. This map is property of the Treaty 8 Tribal Association and may only be reproduced with written permission.

MAP W-7

Proposed BC Hydro Site 'C' Footprint

Inset Map: West Pine Proposed Tenure Quarry Local Study Area

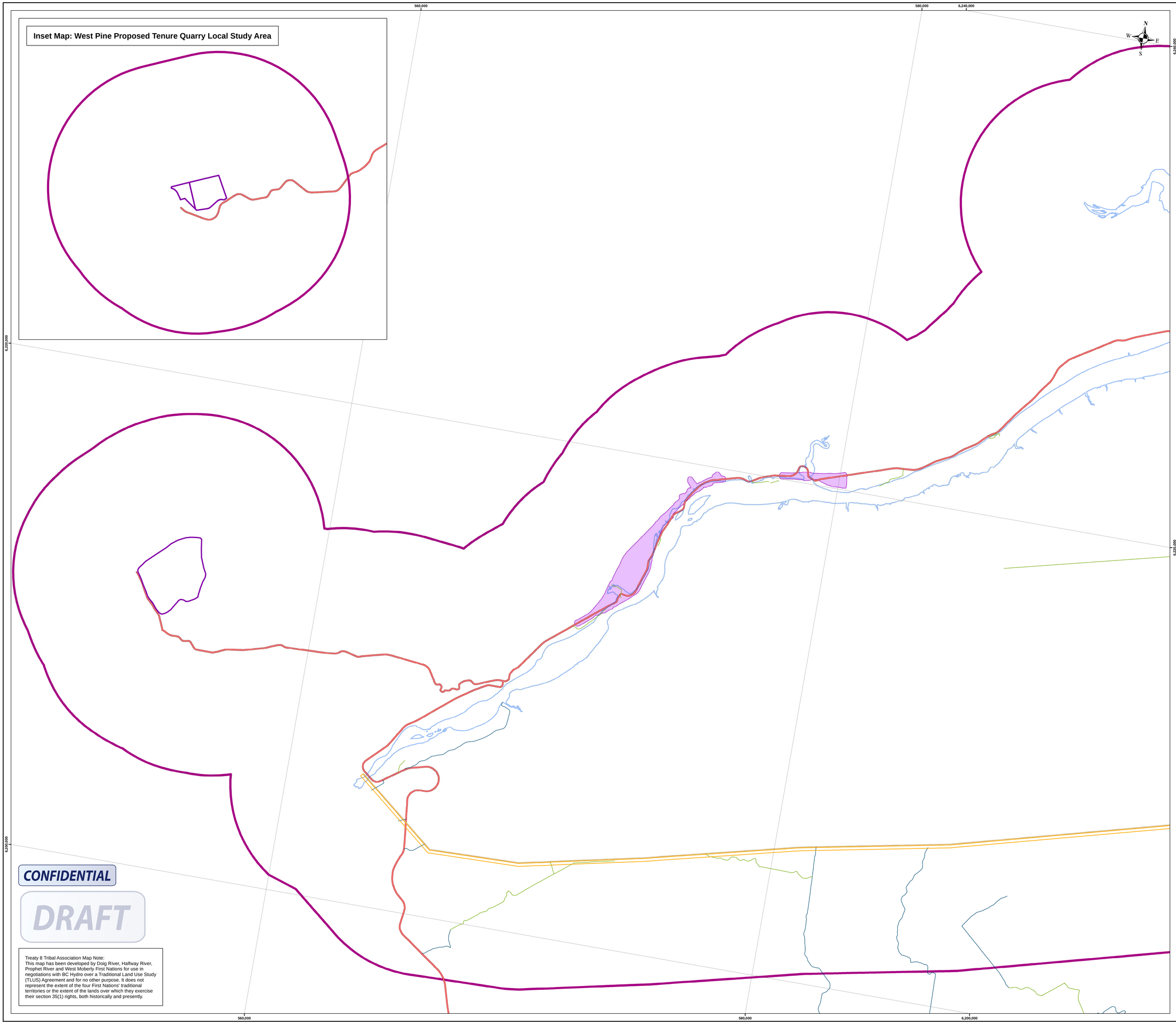

Map Legend

Existing transportation features:

- Existing transmission corridor
- Proposed clearing roads - existing upgrade
- Proposed clearing roads - existing non-upgrade

Temporary project components:

- Dam construction area
- Proposed diversion tunnels and associated works
- Proposed coffer dams - stage 1
- Proposed coffer dams - stage 2
- Proposed excavations and relocations
- Proposed construction facilities
- Proposed excavations for construction materials
- Proposed one-time clearing (14 m.)
- Proposed access roads - new - temporary

Permanent project components:

- Proposed dam, generating station and associated structures
- Proposed reservoir
- Proposed widening transmission corridor (35 m.)
- Proposed access roads - new - permanent
- Proposed new transmission corridor
- Proposed access roads - existing

BC Hydro Note:
Areas shown provide the best available representation of known investigation areas and project components for the Site C Project as of June 2011. The areas for the dam and generating facilities, associated facilities and working areas correspond to the updated design in the project description report. As the preliminary design advances refinements, reductions and/or additions to these areas should be expected.

Proposed project within Treaty 8 territory

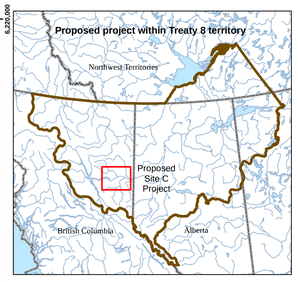

Regional Key Map

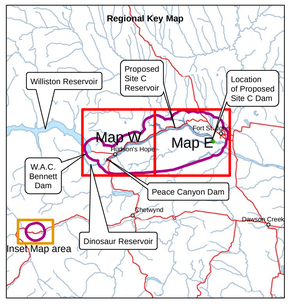

1:50,000

0 1 2 3 4

Kilometers

the firelight group

Map produced by Steven DeRoy of the Firelight Group on Thursday, November 3, 2011.

Base map data originates from BC Hydro, the National Topographic System, Geobase, and Geogratis (Natural Resources Canada). Map projected to UTM, Zone 10, NAD 83.

This map does not capture the complexity of Treaty 8 First Nation's relationship to their traditional lands or the extent of the practice of treaty and aboriginal rights. This map is a living document and is intended to be amended and refined over time. The data used to produce this map originate from multiple sources. This map is property of the Treaty 8 Tribal Association and may only be reproduced with written permission.

CONFIDENTIAL

DRAFT

Treaty 8 Tribal Association Map Note:
This map has been developed by Doig River, Halfway River, Prophet River and West Moberly First Nations for use in negotiations with BC Hydro over a Traditional Land Use Study (TLUS) Agreement and for no other purpose. It does not represent the extent of the four First Nations' traditional territories or the extent of the lands over which they exercise their section 35(1) rights, both historically and presently.

MAP E-7

Proposed BC Hydro Site 'C' Footprint

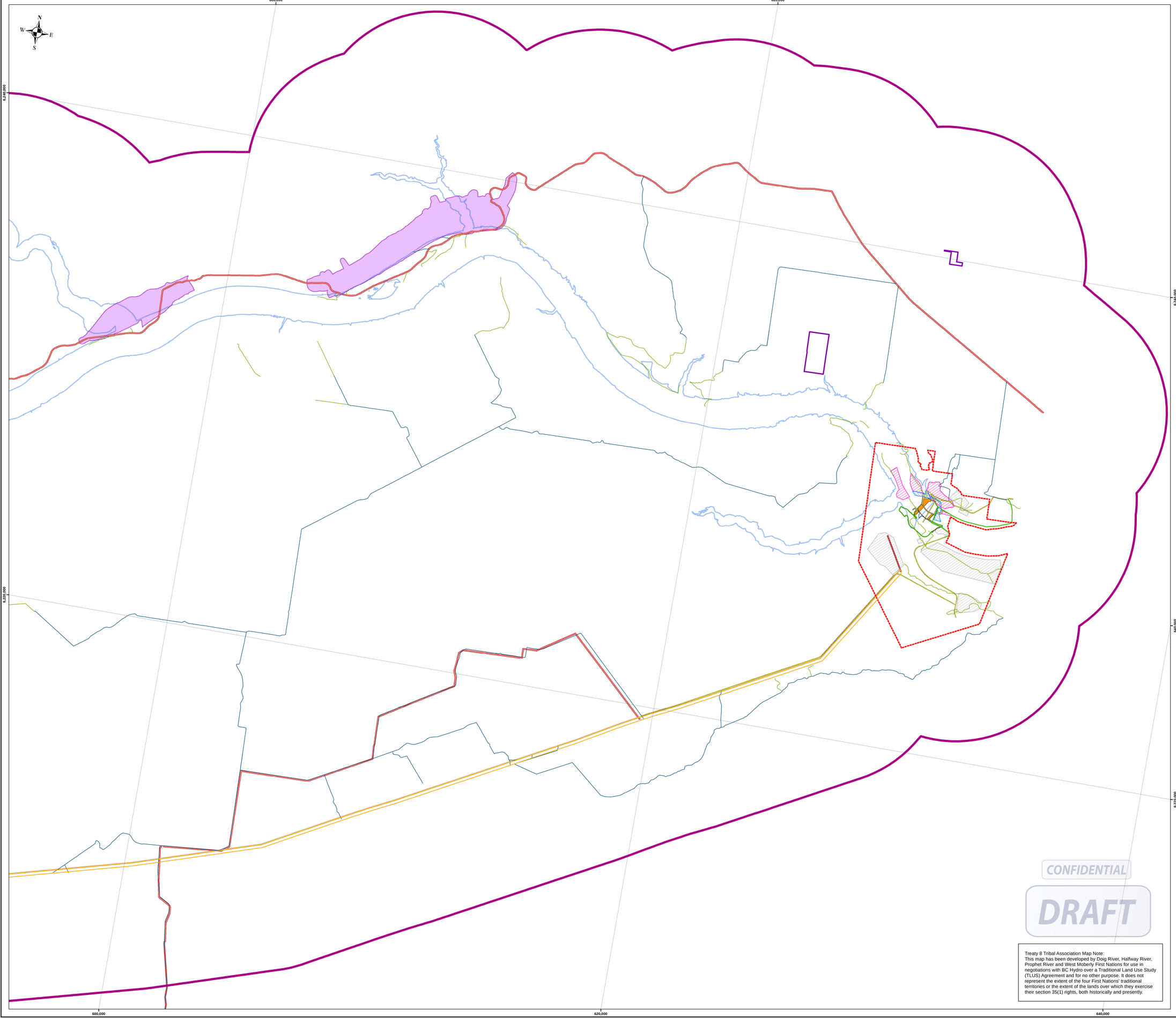

Map Legend

Existing transportation features:

- Existing transmission corridor
- Proposed clearing roads - existing upgrade
- Proposed clearing roads - existing non-upgrade

Temporary project components:

- Dam construction area
- Proposed diversion tunnels and associated works
- Proposed coffer dams - stage 1
- Proposed coffer dams - stage 2
- Proposed excavations and relocations
- Proposed construction facilities
- Proposed excavations for construction materials
- Proposed one-time clearing (14 m.)
- Proposed access roads - new - temporary

Permanent project components:

- Proposed dam, generating station and associated structures
- Proposed reservoir
- Proposed widening transmission corridor (35 m.)
- Proposed access roads - new - permanent
- Proposed new transmission corridor
- Proposed access roads - existing

BC Hydro Note:
Areas shown provide the best available representation of known investigation areas and project components for the Site C Project as of June 2011. The areas for the dam and generating facilities, associated facilities and working areas correspond to the updated design in the project description report. As the preliminary design advances refinements, reductions and/or additions to these areas should be expected.

Proposed project within Treaty 8 territory

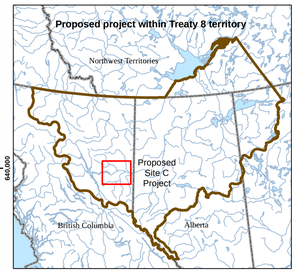

Regional Key Map

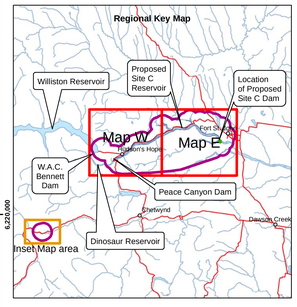

1:50,000

0 1 2 3 4

Kilometers

the firelight group

Map produced by Steven DeRoy of the Firelight Group on Thursday, November 3, 2011.

Base map data originates from BC Hydro, the National Topographic System, Geobase, and Geogratis (Natural Resources Canada). Map projected to UTM, Zone 10, NAD 83.

This map does not capture the complexity of Treaty 8 First Nation's relationship to their traditional lands or the extent of the practice of treaty and aboriginal rights. This map is a living document and is intended to be amended and refined over time. The data used to produce this map originate from multiple sources. This map is property of the Treaty 8 Tribal Association and may only be reproduced with written permission.

Treaty 8 Tribal Association Map Note:
This map has been developed by Doig River, Halfway River, Prophet River and West Moberly First Nations for use in negotiations with BC Hydro over a Traditional Land Use Study (TLUS) Agreement and for no other purpose. It does not represent the extent of the four First Nations' traditional territories or the extent of the lands over which they exercise their section 35(1) rights, both historically and presently.

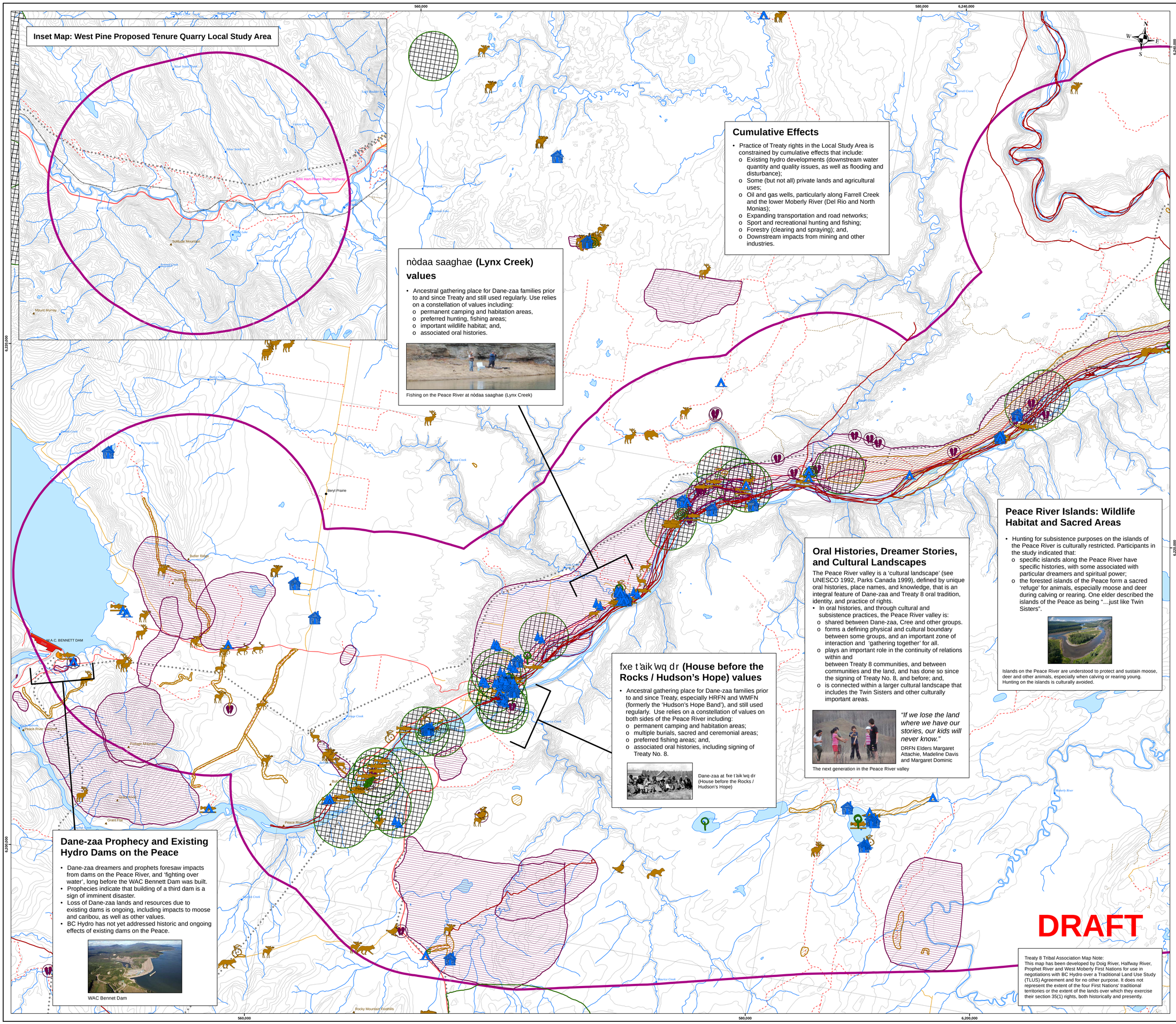

Cumulative Effects

- Practice of Treaty rights in the Local Study Area is constrained by cumulative effects that include:
  - Existing hydro developments (downstream water quantity and quality issues, as well as flooding and disturbance);
  - Some (but not all) private lands and agricultural uses;
  - Oil and gas wells, particularly along Farrell Creek and the lower Moberly River (Del Rio and North Monias);
  - Expanding transportation and road networks;
  - Sport and recreational hunting and fishing;
  - Forestry (clearing and spraying); and,
  - Downstream impacts from mining and other industries.

nòdaa saaghae (Lynx Creek) values

- Ancestral gathering place for Dane-zaa families prior to and since Treaty and still used regularly. Use relies on a constellation of values including:
  - permanent camping and habitation areas,
  - preferred hunting, fishing areas;
  - important wildlife habitat; and,
  - associated oral histories.

Fishing on the Peace River at nòdaa saaghae (Lynx Creek)

Peace River Islands: Wildlife Habitat and Sacred Areas

- Hunting for subsistence purposes on the islands of the Peace River is culturally restricted. Participants in the study indicated that:
  - specific islands along the Peace River have specific histories, with some associated with particular dreamers and spiritual power;
  - the forested islands of the Peace form a sacred 'refuge' for animals, especially moose and deer during calving or rearing. One elder described the islands of the Peace as being "…just like Twin Sisters".

Islands on the Peace River are understood to protect and sustain moose, deer and other animals, especially when calving or rearing young. Hunting on the islands is culturally avoided.

Oral Histories, Dreamer Stories, and Cultural Landscapes

The Peace River valley is a 'cultural landscape' (see UNESCO 1992, Parks Canada 1999), defined by unique oral histories, place names, and knowledge, that is an integral feature of Dane-zaa and Treaty 8 oral tradition, identity, and practice of rights.

- In oral histories, and through cultural and subsistence practices, the Peace River valley is:
  - shared between Dane-zaa, Cree and other groups.
  - forms a defining physical and cultural boundary between some groups, and an important zone of interaction and 'gathering together' for all.
  - plays an important role in the continuity of relations within and between Treaty 8 communities, and between communities and the land, and has done so since the signing of Treaty No. 8, and before; and,
  - is connected within a larger cultural landscape that includes the Twin Sisters and other culturally important areas.

"If we lose the land where we have our stories, our kids will never know."

DRFN Elders Margaret Attachie, Madeline Davis and Margaret Dominic

The next generation in the Peace River valley

fxe t'aik'wq dr (House before the Rocks / Hudson's Hope) values

- Ancestral gathering place for Dane-zaa families prior to and since Treaty, especially HRFN and WMFN (formerly the 'Hudson's Hope Band'), and still used regularly. Use relies on a constellation of values on both sides of the Peace River including:
  - permanent camping and habitation areas;
  - multiple burials, sacred and ceremonial areas;
  - preferred fishing areas; and,
  - associated oral histories, including signing of Treaty No. 8.

Dane-zaa at fxe t'aik'wq dr (House before the Rocks / Hudson's Hope)

Dane-zaa Prophecy and Existing Hydro Dams on the Peace

- Dane-zaa dreamers and prophets foresaw impacts from dams on the Peace River, and 'fighting over water', long before the WAC Bennett Dam was built.
- Prophecies indicate that building of a third dam is a sign of imminent disaster.
- Loss of Dane-zaa lands and resources due to existing dams is ongoing, including impacts to moose and caribou, as well as other values.
- BC Hydro has not yet addressed historic and ongoing effects of existing dams on the Peace.

WAC Bennet Dam

DRAFT

Treaty 8 Tribal Association Map Note:
This map has been developed by Doig River, Halfway River, Prophet River and West Moberly First Nations for use in negotiations with BC Hydro over a Traditional Land Use Study (TLUS) Agreement and for no other purpose. It does not represent the extent of the four First Nations' traditional territories or the extent of the lands over which they exercise their section 35(1) rights, both historically and presently.

wpchiigíi yededzr? dane gpdineh yq t'a dph ààh? kaa

Our Children Will Use the Peace River in the Future

Map Legend

Cultural Use Values:

- Buffered data (BU, CP, MP, SP)
- Heritage resources
- Cultural areas
- Place name
- Cultural plants (BA)
- Teaching area
- Feathers
- Cultural lines

Environmental Use Values:

- Environmental areas
- Environmental corridor
- Environmental feature

Habitation Use Values:

- Habitation areas
- Permanent habitation
- Gathering place
- Temporary habitation

Subsistence Use Values (harvesting locations only):

- Subsistence areas
- Subsistence lines
- Beaver
- Berries or wild fruit
- Bison
- Black bear
- Bull trout
- Caribou
- Chicken / Grouse
- Coyote
- Duck
- Earth material
- Eggs
- Elk
- Firewood
- Food plants
- Geese
- Jackfish
- Lake trout
- Marten
- Moose
- Mule deer
- Muskrat
- Other fish
- Other fur bearer
- Pickerel or walleye
- Porcupine
- Rabbit
- Sheep
- Sucker
- Drinking water sources
- White-tailed deer
- Whitefish

Transportation Use Values:

- Transportation lines
- Water route

Base Map Features:

- First Nation reserve
- Site C proposed local study area
- Dam areas
- Transmission station
- Waterbodies
- Watercourse
- Transmission lines
- Highways
- Major roads
- Roads
- Limited use roads
- Railways
- Trails
- Contours (20 metre)

Regional Key Map

Williston Reservoir
Proposed Site C Reservoir
Location of Proposed Site C Dam
Map W
Map E
Hudson's Hope
Fort St. John
W.A.C. Bennett Dam
Peace Canyon Dam
Chetwynd
Dawson Creek
Dinosaur Reservoir
Inset Map area

1:50,000

0 1 2 3 4

Kilometers

the firelight group

Map produced by Steven DeRoy of the Firelight Group on Thursday, October 13, 2011.

Base map data originates from BC Hydro, the National Topographic System, Geobase, and Geogratis (Natural Resources Canada). Map projected to UTM, Zone 10, NAD 83.

This map does not capture the complexity of Treaty 8 First Nation's relationship to their traditional lands or the extent of the practice of treaty and aboriginal rights. This map is a living document and is intended to be amended and refined over time. The data used to produce this map originate from multiple sources. This map is property of the Treaty 8 Tribal Association and may only be reproduced with written permission.

afachii (Attachie) burials

- Multiple unmarked Dane-zaa burials associated with the 1919 flu, including Chief Attachie's, are reported to be located in the valley. Chief Attachie's burial is reported to be located on a south facing slope. Other Dane-zaa burials took place in the valley bottom downstream of Bear Flats.

Peter Attachie pulling Chief Attachie's casket before burial on the north bank of the Peace River, c. 1919

Wildlife Corridors and habitat for *dlezhe* (grizzly bear), *hadaa* (moose) and Other Species

- Multiple wildlife corridors including river crossing areas used for north-south movement of *dlezhe* (Grizzly Bear), a culturally important and federally listed species, as well as moose, deer, elk, wolf, and others.

dlezhe (grizzly bear) photographed near WMFN Reserve (top) and near confluence of Peace River and Farrell Creek (bottom).

hak'ai chuk (bison) & bison jump

- Core habitat for *hak'ai chuk* (bison), a culturally important and federally listed, species currently extirpated from the area. Peace River valley includes a bison jump that features in oral histories of Dane-zaa harvesting bison into the 20th century.

hak'ai chuk (Bison) (top) and Dane-zaa bison jump on the Peace River.

Sage and rare medicinal plants on south facing slopes

- Medicinal knowledge, including plant knowledge, is considered highly sensitive in Treaty 8 communities. Participants indicated that the sunny south facing slopes of the Peace River valley are a source of rare medicinal plants that are difficult to find elsewhere. Garter snakes and other species rarely found in the region are also reported to be common in the Peace valley.

Warm south facing slopes of the Peace River valley.

Halfway River values

- Ancestral gathering place for Dane-zaa families before and since Treaty, and still used regularly. Use relies upon a unique cultural landscape including:
  - o permanent camping and habitation areas;
  - o multiple burials, sacred areas;
  - o preferred fishing areas, especially for Bull Trout or Dolly Varden;
  - o Very high value ungulate winter range; and,
  - o associated oral histories

Elder Max Desjarlais (WMFN) praying during a gathering at the Peace River (left), Twin Sisters from the Peace River near its confluence with the Halfway River (right)

sas tluuge? (Bear Flats) and juuzhe saaghae (Cache Creek) values

- An ancestral gathering place for Dane-zaa families prior to and since Treaty, and still used regularly. Use is reported to rely on a unique cultural landscape including:
  - o permanent camping and habitation areas;
  - o ceremonial and sacred areas;
  - o preferred fishing and hunting areas;
  - o very high value ungulate winter range;
  - o fresh water springs;
  - o trail and transportation routes; and,
  - o associated oral histories.

Dane-zaa drum dance and gathering at Bear Flats, 2009.

Oral Histories of Conflict, Contact, and Peace

- Peace River valley is an anchor for oral histories of Dane-zaa and Cree interactions, including battles and peace making.
- Burials from these battles were reported on the south side of the Peace River.

Moberly River values

- Ancestral gathering place for Dane-zaa families before and since Treaty. Use relies upon a constellation of values on both sides of the Peace extending downriver to *zalla? tpnaadichdr* (Old Fort), including:
  - o camping and habitation areas;
  - o trails along the Moberly River; and,
  - o associated oral histories.

Confluence of Peace River and Moberly River.

Oral Histories of Treaty No. 8

- Signed by Canadian and Dane-zaa Nations in 1900 at *zalla? tpnaadichdr* (Old Fort) and *?xe t'aik wq dr* (Hudson Hope)

…we had to solemnly assure them that … they would be as free to hunt and fish after the treaty as they would be if they never entered into … we assured them that the treaty would not lead to any forced interference with their mode of life…

(Report of Commissioners for Treaty No. 8)

Chief Attachie, a signatory to Treaty No. 8, on the Peace River

DRAFT

Treaty 8 Tribal Association Map Note:
This map has been developed by Doig River, Halfway River, Prophet River and West Moberly First Nations for use in negotiations with BC Hydro over a Traditional Land Use Study (TLUS) Agreement and for no other purpose. It does not represent the extent of the four First Nations' traditional territories or the extent of the lands over which they exercise their section 35(1) rights, both historically and presently.

wpchiigíi yededzr? dane gpdineh yq t'a dph ààh? kaa

Our Children Will Use the Peace River in the Future

Map Legend

Cultural Use Values:

- Buffered data (BU, CP, MP, SP)
- Cultural areas
- Cultural plants (BA)
- Feathers
- Heritage resources
- Place name
- Teaching area
- Cultural lines

Environmental Use Values:

- Environmental areas
- Environmental feature
- Environmental corridor

Habitation Use Values:

- Habitation areas
- Gathering place
- Permanent habitation
- Temporary habitation

Subsistence Use Values (harvesting locations only):

- Subsistence areas
- Subsistence lines
- Beaver
- Berries or wild fruit
- Bison
- Black bear
- Bull trout
- Caribou
- Chicken / Grouse
- Coyote
- Duck
- Earth material
- Eggs
- Elk
- Firewood
- Food plants
- Geese
- Jackfish
- Lake trout
- Marten
- Moose
- Mule deer
- Muskrat
- Other fish
- Other fur bearer
- Pickerel or walleye
- Porcupine
- Rabbit
- Sheep
- Sucker
- Drinking water sources
- White-tailed deer
- Whitefish

Transportation Use Values:

- Transportation lines
- Water route

Base Map Features:

- First Nation reserve
- Site C proposed local study area
- Waterbodies
- Watercourse
- Transmission lines
- Railways
- Highways
- Major roads
- Roads
- Limited use roads
- Trails
- Contours (20 metre)

Regional Key Map

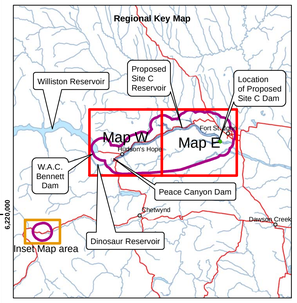

1:50,000

0 1 2 3 4

Kilometers

the firelight group

Map produced by Steven DeRoy of the Firelight Group on Thursday, October 13, 2011.

Base map data originates from BC Hydro, the National Topographic System, Geobase, and Geogratis (Natural Resources Canada). Map projected to UTM, Zone 10, NAD 83.

This map does not capture the complexity of Treaty 8 First Nation's relationship to their traditional lands or the extent of the practice of treaty and aboriginal rights. This map is a living document and is intended to be amended and refined over time. The data used to produce this map originate from multiple sources. This map is property of the Treaty 8 Tribal Association and may only be reproduced with written permission.

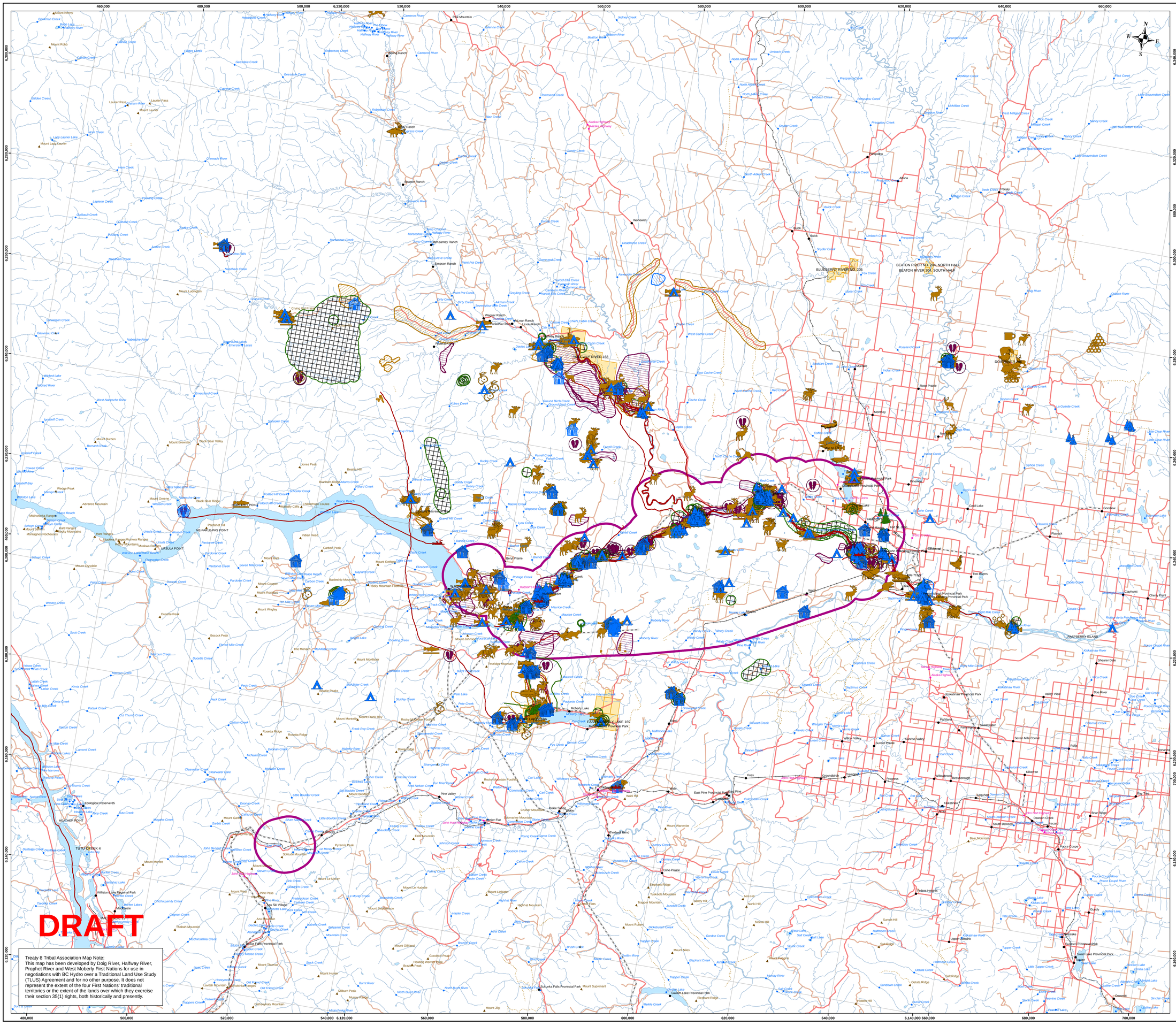

MAP 9
Comprehensive Study Results

Map Legend

Cultural Use Values:

- Buffered data (BU, CP, MP, SP)
- Cultural areas
- Cultural plants (BA)
- Feathers
- Heritage resources
- Place name
- Teaching area
- Cultural lines

Environmental Use Values:

- Environmental areas
- Environmental feature
- Environmental corridor

Habitation Use Values:

- Habitation areas
- Gathering place
- Permanent habitation
- Temporary habitation

Subsistence Use Values (harvesting locations only):

- Subsistence areas
- Subsistence lines
- Beaver
- Berries or wild fruit
- Bison
- Black bear
- Bull trout
- Caribou
- Chicken / Grouse
- Coyote
- Duck
- Earth material
- Eggs
- Elk
- Firewood
- Food plants
- Geese
- Jackfish
- Lake trout
- Marten
- Moose
- Mule deer
- Muskrat
- Other fish
- Other fur bearer
- Pickerel or walleye
- Porcupine
- Rabbit
- Sheep
- Sucker
- Drinking water sources
- White-tailed deer
- Whitefish

Transportation Use Values:

- Transportation lines
- Water route

Base Map Features:

- Site C proposed local study area
- First Nation reserve
- Waterbodies
- Watercourse
- Transmission line
- Railway
- Road
- Limited use road
- Trail

Regional Key Map

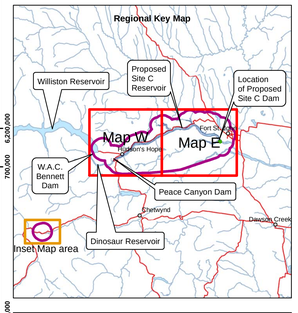

1:250,000

0 5 10 15 20

Kilometers

the firelight group

Map produced by Steven DeRoy of the Firelight Group on Thursday, October 13, 2011.

Base map data originates from BC Hydro, the National Topographic System, Geobase, and Geogratis (Natural Resources Canada). Map projected to UTM, Zone 10, NAD 83.

This map does not capture the complexity of Treaty 8 First Nation's relationship to their traditional lands or the extent of the practice of treaty and aboriginal rights. This map is a living document and is intended to be amended and refined over time. The data used to produce this map originate from multiple sources. This map is property of the Treaty 8 Tribal Association and may only be reproduced with written permission.

MAP W-9
Loss of Use Areas

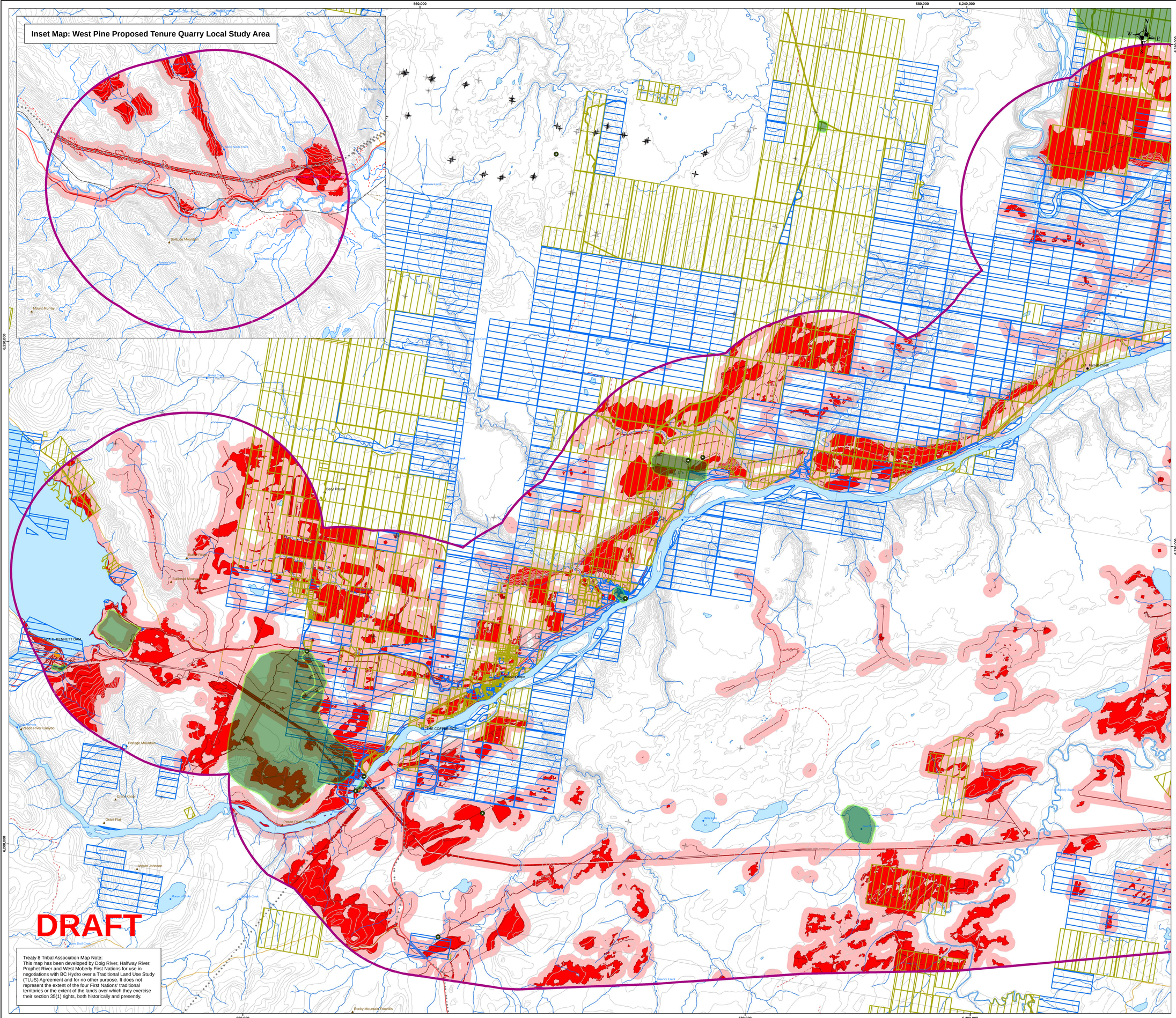

Treaty 8 Tribal Association Map Note:
This map has been developed by Doig River, Halfway River, Prophet River and West Moberly First Nations for use in negotiations with BC Hydro over a Traditional Land Use Study (TLUS) Agreement and for no other purpose. It does not represent the extent of the four First Nations' traditional territories or the extent of the lands over which they exercise their section 35(1) rights, both historically and presently.

Map Legend

Avoidance Values:

- Specific loss of use (point)
- Specific loss of use (line)
- Specific loss of use (polygon)

Cumulative Impacts:

- Oil and gas well surface locations

Peace River District parcels:

- Crown
- Private
- Unknown
- Cumulative disturbances within the LSA
- Cumulative disturbances within the LSA (250m)

Base Map Features:

- First Nation reserve
- Site C proposed local study area
- Dam areas
- Transmission station
- Waterbodies
- Watercourse
- Transmission lines
- Highways
- Major roads
- Roads
- Limited use roads
- Railways
- Trails
- Contours (20 metre)

Regional Key Map

Williston Reservoir
Proposed Site C Reservoir
Location of Proposed Site C Dam
Map W
Map E
Hudson's Hope
Fort St. John
W.A.C. Bennett Dam
Peace Canyon Dam
Chetwynd
Dawson Creek
Dinosaur Reservoir
Inset Map area

1:50,000

0 1 2 3 4

Kilometers

Map produced by Steven DeRoy of the Firelight Group on July 25, 2012.

the firelight group

Well site data originate from the Oil and Gas Commission of BC. Cumulative disturbances data (in draft form) originates from Government of BC, BC Hydro, GeoBase, Global Forest Watch Canada (GFWC) and the Treaty 8 Tribal Association (T8TA). Thank you to GFWC and T8TA for compiling.

Base map data originates from BC Hydro, the National Topographic System, Geobase, and Geogratis (Natural Resources Canada). Map projected to UTM, Zone 10, NAD 83.

This map does not capture the complexity of Treaty 8 First Nation's relationship to their traditional lands or the extent of the practice of treaty and aboriginal rights. This map is a living document and is intended to be amended and refined over time. The data used to produce this map originate from multiple sources. This map is property of the Treaty 8 Tribal Association and may only be reproduced with written permission.

MAP E-9
Loss of Use Areas

Map Legend

Avoidance Values:

- Specific loss of use (point)
- Specific loss of use (line)
- Specific loss of use (polygon)

Cumulative Impacts

- Oil and gas well surface locations
- Cumulative disturbances within the LSA
- Cumulative disturbances within the LSA (250m)

Peace River District parcels:

- Crown
- Private
- Unknown

Base Map Features:

- First Nation reserve
- Site C proposed local study area
- Waterbodies
- Watercourse
- Transmission lines
- Railways
- Highways
- Major roads
- Roads
- Limited use roads
- Trails
- Contours (20 metre)

Regional Key Map

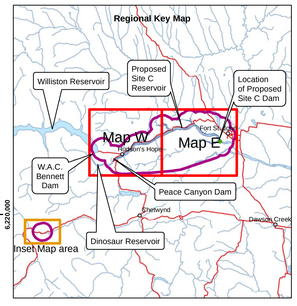

1:50,000

0 1 2 3 4

Kilometers

Map produced by Steven DeRoy of the Firelight Group on July 25, 2012.

Well site data originate from the Oil and Gas Commission of BC. Cumulative disturbances data (in draft form) originates from Government of BC, BC Hydro, GeoBase, Global Forest Watch Canada (GFWC) and the Treaty 8 Tribal Association (T8TA). Thank you to GFWC and T8TA for compiling.

Base map data originates from BC Hydro, the National Topographic System, Geobase, and Geogratis (Natural Resources Canada). Map projected to UTM, Zone 10, NAD 83.

This map does not capture the complexity of Treaty 8 First Nation's relationship to their traditional lands or the extent of the practice of treaty and aboriginal rights. This map is a living document and is intended to be amended and refined over time. The data used to produce this map originate from multiple sources. This map is property of the Treaty 8 Tribal Association and may only be reproduced with written permission.

DRAFT

Treaty 8 Tribal Association Map Note:
This map has been developed by Doig River, Halfway River, Prophet River and West Moberly First Nations for use in negotiations with BC Hydro over a Traditional Land Use Study (TLUS) Agreement and for no other purpose. It does not represent the extent of the four First Nations' traditional territories or the extent of the lands over which they exercise their section 35(1) rights, both historically and presently.

MAP W-10

Buffered cultural use data in relation to BC Hydro's 4 preliminary impact lines

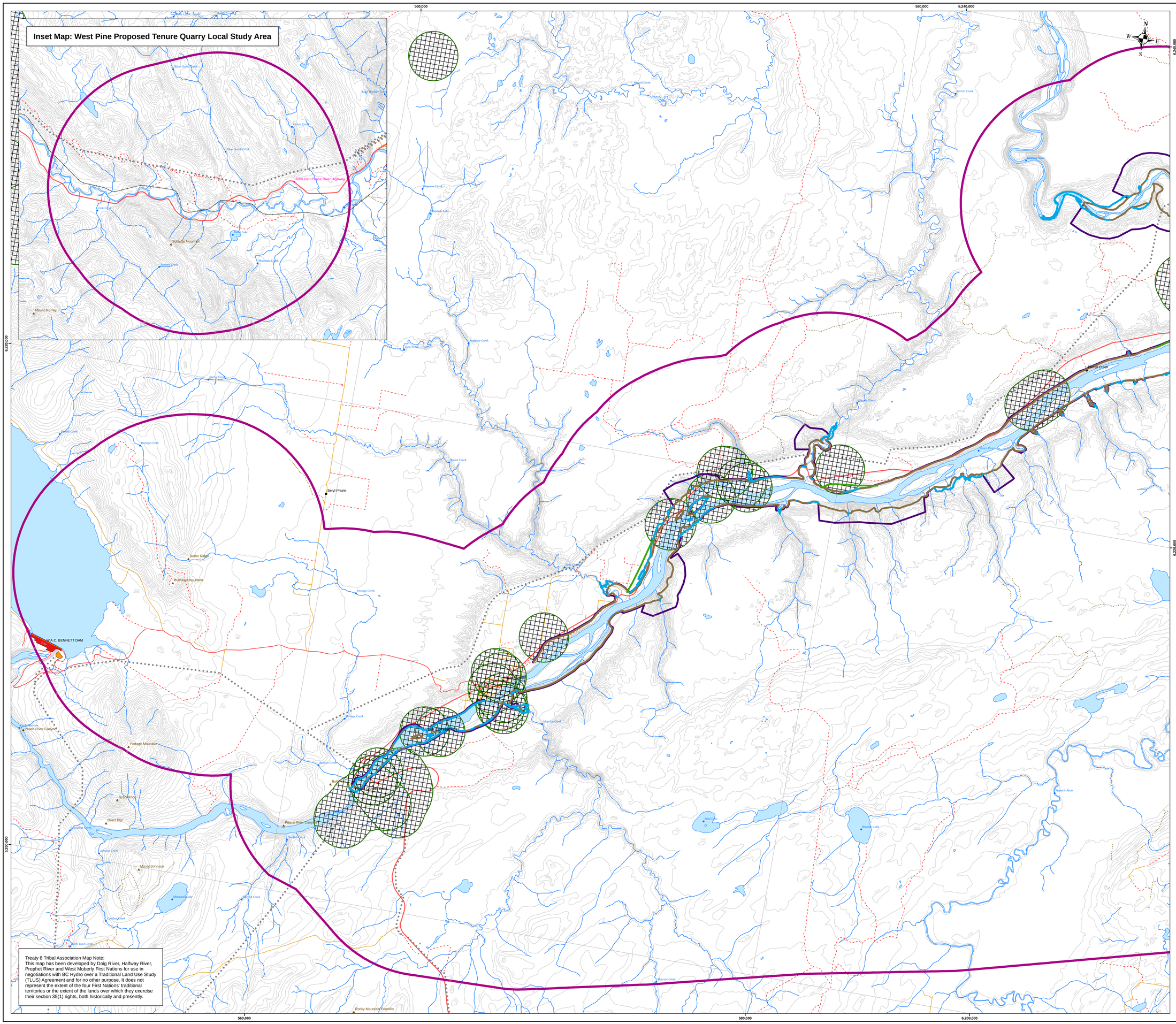

Treaty 8 Tribal Association Map Note:
This map has been developed by Doig River, Halfway River, Prophet River and West Moberly First Nations for use in negotiations with BC Hydro over a Traditional Land Use Study (TLUS) Agreement and for no other purpose. It does not represent the extent of the four First Nations' traditional territories or the extent of the lands over which they exercise their section 35(1) rights, both historically and presently.

Map Legend

Cultural Use / BC Hydro Preliminary Impact Lines:

- Buffered data (BU, CP, MP, SP)
- Preliminary stability impact line
- Preliminary landslide generated wave impact line
- Preliminary flood impact line
- Preliminary erosion impact line

Base Map Features:

- First Nation reserve
- Site C proposed local study area
- Dam areas
- Transmission station
- Waterbodies
- Watercourse
- Transmission lines
- Highways
- Major roads
- Roads
- Limited use roads
- Railways
- Trails
- Contours (20 metre)

Proposed project within Treaty 8 territory

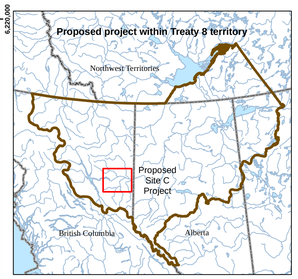

Regional Key Map

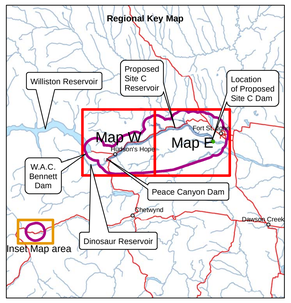

1:50,000

0 1 2 3 4

Kilometers

the firelight group

Map produced by Steven DeRoy of the Firelight Group on Thursday, November 3, 2011.

Base map data originates from BC Hydro, the National Topographic System, Geobase, and Geogratis (Natural Resources Canada). Map projected to UTM, Zone 10, NAD 83.

This map does not capture the complexity of Treaty 8 First Nation's relationship to their traditional lands or the extent of the practice of treaty and aboriginal rights. This map is a living document and is intended to be amended and refined over time. The data used to produce this map originate from multiple sources. This map is property of the Treaty 8 Tribal Association and may only be reproduced with written permission.