







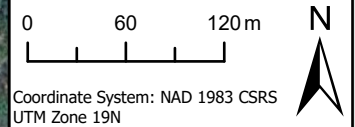
Figure 1

Coldspring Lead Project Map

LEGEND

-  Project PID'S
-  Watercourse
-  Breach 1
-  Breach 2
-  Water Control Structure
-  Access Point

NOTES: Identified locations for breaches, control structure and access point. PID's symbolized to differ between Federal and Provincial land.



Document Path: C:\Users\j.thomas\OneDrive - Ducks Unlimited Canada\General - ConservationPRO Atlantic\Webband Offsetting\New Brunswick\ColdSpring Lead_Maps\ColdSpring_Lead_Map\ColdSpring_Lead_Map.aprx - j.thomas - 06/may/2024

