
Depth
1m:20m
Azimuth
0
360
Tilt
0
90
Amplitude (BL-0052)
0°
90°
180°
270°
0°
0
150
3D
-0°
Structures-North
0
90
Stereonet
Wulff Plot - LH - Type
130.2
130.4
130.6
130.8
131.0
131.2
131.4
131.6
131.8
132.0
132.2
132.4
132.6
132.8
133.0
133.2
133.4
133.6
133.8
134.0
134.2
134.4
134.6
134.8
135.0
135.2
135.4
135.6
135.8
136.0
136.2
136.4
136.6
136.8
137.0
137.2
137.4
137.6


Depth
1m:20m
Azimuth
0
360
Tilt
0
90
Amplitude (BL-0052)
0°
90°
180°
270°
0°
0
150
3D
-0°
Structures-North
0
90
Stereonet
Wulff Plot - LH - Type
137.8
138.0
138.2
138.4
138.6
138.8
139.0
139.2
139.4
139.6
139.8
140.0
140.2
140.4
140.6
140.8
141.0
141.2
141.4
141.6
141.8
142.0
142.2
142.4
142.6
142.8
143.0
143.2
143.4
143.6
143.8
144.0
144.2
144.4
144.6
144.8
145.0
145.2

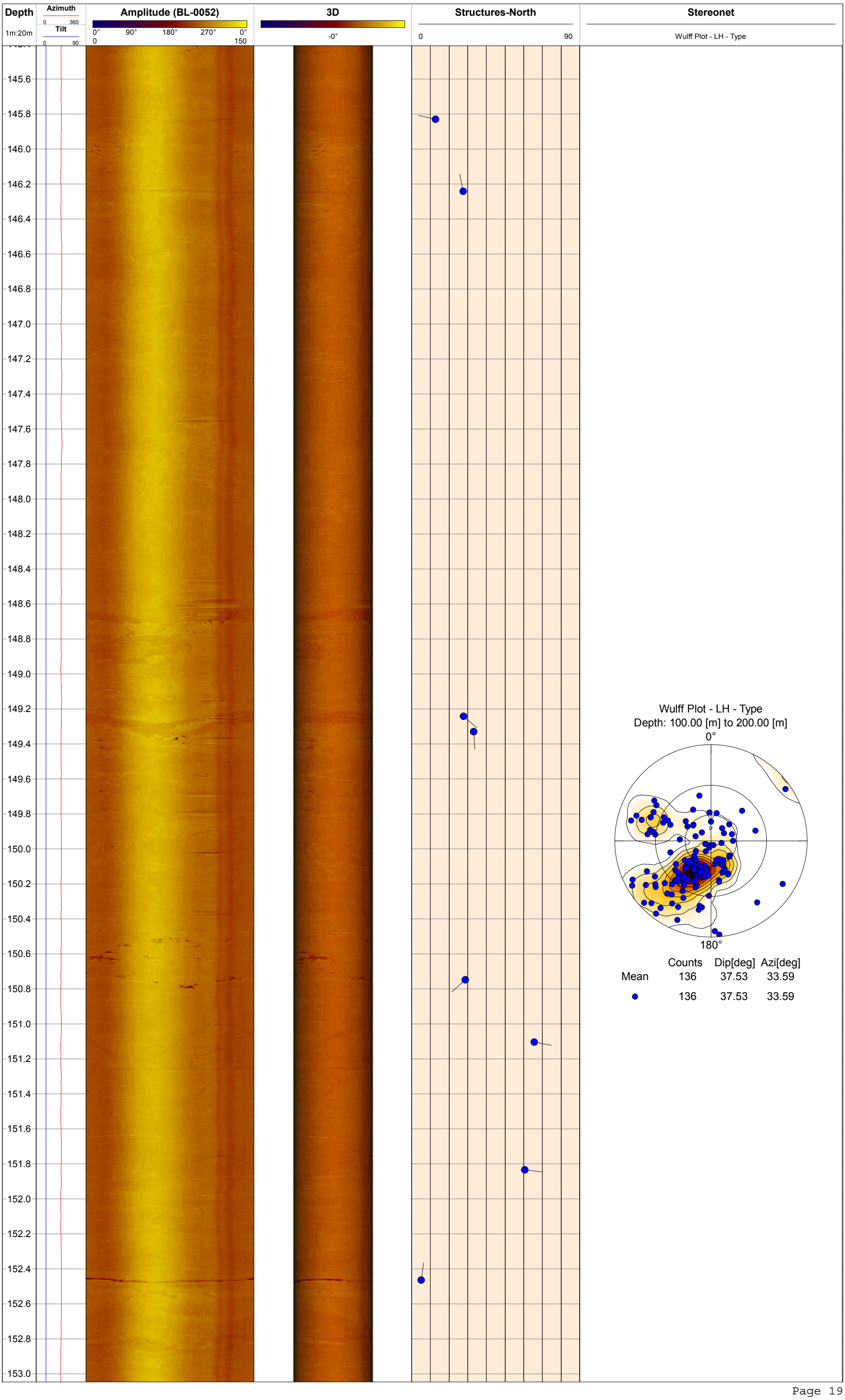
Depth
1m:20m
Azimuth
0
360
Tilt
0
90
Amplitude (BL-0052)
0°
90°
180°
270°
0°
0
150
3D
-0°
Structures-North
0
90
Stereonet
Wulff Plot - LH - Type
145.6
145.8
146.0
146.2
146.4
146.6
146.8
147.0
147.2
147.4
147.6
147.8
148.0
148.2
148.4
148.6
148.8
149.0
149.2
149.4
149.6
149.8
150.0
150.2
150.4
150.6
150.8
151.0
151.2
151.4
151.6
151.8
152.0
152.2
152.4
152.6
152.8
153.0
Wulff Plot - LH - Type
Depth: 100.00 [m] to 200.00 [m]
0°
180°
Counts Dip[deg] Azi[deg]
Mean 136 37.53 33.59
136 37.53 33.59

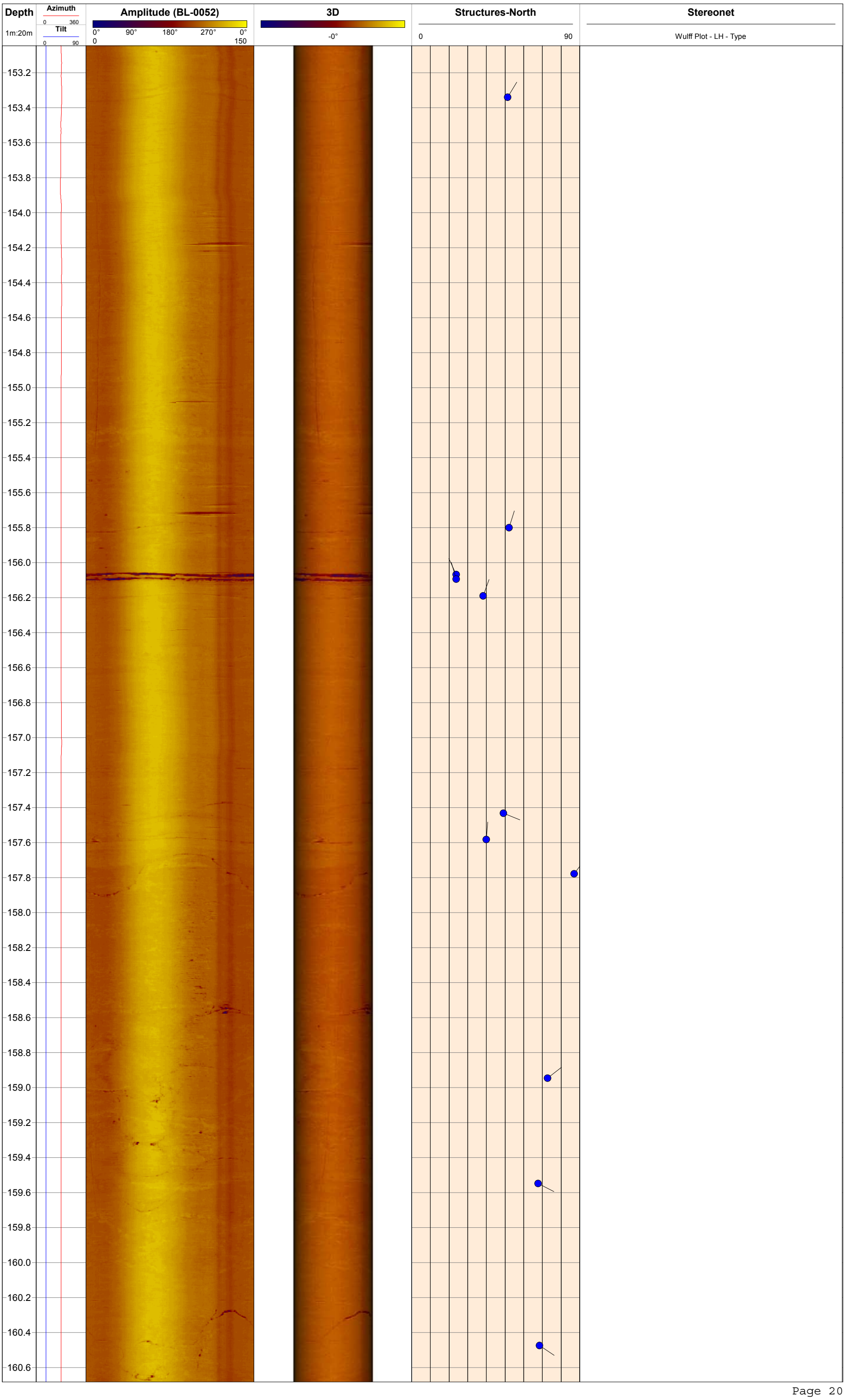
Depth
1m:20m
Azimuth
0
360
Tilt
0
90
Amplitude (BL-0052)
0°
90°
180°
270°
0°
0
150
3D
-0°
Structures-North
0
90
Stereonet
Wulff Plot - LH - Type
153.2
153.4
153.6
153.8
154.0
154.2
154.4
154.6
154.8
155.0
155.2
155.4
155.6
155.8
156.0
156.2
156.4
156.6
156.8
157.0
157.2
157.4
157.6
157.8
158.0
158.2
158.4
158.6
158.8
159.0
159.2
159.4
159.6
159.8
160.0
160.2
160.4
160.6


Depth
1m:20m
Azimuth
0
360
Tilt
0
90
Amplitude (BL-0052)
0°
90°
180°
270°
0°
0
150
3D
-0°
Structures-North
0
90
Stereonet
Wulff Plot - LH - Type
160.8
161.0
161.2
161.4
161.6
161.8
162.0
162.2
162.4
162.6
162.8
163.0
163.2
163.4
163.6
163.8
164.0
164.2
164.4
164.6
164.8
165.0
165.2
165.4
165.6
165.8
166.0
166.2
166.4
166.6
166.8
167.0
167.2
167.4
167.6
167.8
168.0
168.2


Depth
1m:20m
Azimuth
0
360
Tilt
0
90
Amplitude (BL-0052)
0°
90°
180°
270°
0°
0
150
3D
-0°
Structures-North
0
90
Stereonet
Wulff Plot - LH - Type
168.4
168.6
168.8
169.0
169.2
169.4
169.6
169.8
170.0
170.2
170.4
170.6
170.8
171.0
171.2
171.4
171.6
171.8
172.0
172.2
172.4
172.6
172.8
173.0
173.2
173.4
173.6
173.8
174.0
174.2
174.4
174.6
174.8
175.0
175.2
175.4
175.6
175.8


Depth
1m:20m
Azimuth
0
360
Tilt
0
90
Amplitude (BL-0052)
0°
90°
180°
270°
0°
0
150
3D
-0°
Structures-North
0
90
Stereonet
Wulff Plot - LH - Type
176.0
176.2
176.4
176.6
176.8
177.0
177.2
177.4
177.6
177.8
178.0
178.2
178.4
178.6
178.8
179.0
179.2
179.4
179.6
179.8
180.0
180.2
180.4
180.6
180.8
181.0
181.2
181.4
181.6
181.8
182.0
182.2
182.4
182.6
182.8
183.0
183.2
183.4


Depth
1m:20m
Azimuth
0
360
Tilt
0
90
Amplitude (BL-0052)
0°
90°
180°
270°
0°
0
150
3D
-0°
Structures-North
0
90
Stereonet
Wulff Plot - LH - Type
183.6
183.8
184.0
184.2
184.4
184.6
184.8
185.0
185.2
185.4
185.6
185.8
186.0
186.2
186.4
186.6
186.8
187.0
187.2
187.4
187.6
187.8
188.0
188.2
188.4
188.6
188.8
189.0
189.2
189.4
189.6
189.8
190.0
190.2
190.4
190.6
190.8
191.0
191.2


Depth
1m:20m
Azimuth
0
360
Tilt
0
90
Amplitude (BL-0052)
0°
90°
180°
270°
0°
0
150
3D
-0°
Structures-North
0
90
Stereonet
Wulff Plot - LH - Type
191.4
191.6
191.8
192.0
192.2
192.4
192.6
192.8
193.0
193.2
193.4
193.6
193.8
194.0
194.2
194.4
194.6
194.8
195.0
195.2
195.4
195.6
195.8
196.0
196.2
196.4
196.6
196.8
197.0
197.2
197.4
197.6
197.8
198.0
198.2
198.4
198.6
198.8


Depth
1m:20m
Azimuth
0
360
Tilt
0
90
Amplitude (BL-0052)
0°
90°
180°
270°
0°
0
150
3D
-0°
Structures-North
0
90
Stereonet
Wulff Plot - LH - Type
199.0
199.2
199.4
199.6
199.8
200.0
200.2
200.4
200.6
200.8
201.0
201.2
201.4
201.6
201.8
202.0
202.2
202.4
202.6
202.8
203.0
203.2
203.4
203.6
203.8
204.0
204.2
204.4
204.6
204.8
205.0
205.2
205.4
205.6
205.8
206.0
206.2
206.4


Depth
1m:20m
Azimuth
0
360
Tilt
0
90
Amplitude (BL-0052)
0°
90°
180°
270°
0°
0
150
3D
-0°
Structures-North
0
90
Stereonet
Wulff Plot - LH - Type
206.6
206.8
207.0
207.2
207.4
207.6
207.8
208.0
208.2
208.4
208.6
208.8
209.0
209.2
209.4
209.6
209.8
210.0
210.2
210.4
210.6
210.8
211.0
211.2
211.4
211.6
211.8
212.0
212.2
212.4
212.6
212.8
213.0
213.2
213.4
213.6
213.8
214.0


Depth
1m:20m
Azimuth
0
360
Tilt
0
90
Amplitude (BL-0052)
0°
90°
180°
270°
0°
0
150
3D
-0°
Structures-North
0
90
Stereonet
Wulff Plot - LH - Type
214.2
214.4
214.6
214.8
215.0
215.2
215.4
215.6
215.8
216.0
216.2
216.4
216.6
216.8
217.0
217.2
217.4
217.6
217.8
218.0
218.2
218.4
218.6
218.8
219.0
219.2
219.4
219.6
219.8
220.0
220.2
220.4
220.6
220.8
221.0
221.2
221.4
221.6


Depth
1m:20m
Azimuth
0
360
Tilt
0
90
Amplitude (BL-0052)
0°
90°
180°
270°
0°
0
150
3D
-0°
Structures-North
0
90
Stereonet
Wulff Plot - LH - Type
221.8
222.0
222.2
222.4
222.6
222.8
223.0
223.2
223.4
223.6
223.8
224.0
224.2
224.4
224.6
224.8
225.0
225.2
225.4
225.6
225.8
226.0
226.2
226.4
226.6
226.8
227.0
227.2
227.4
227.6
227.8
228.0
228.2
228.4
228.6
228.8
229.0
229.2

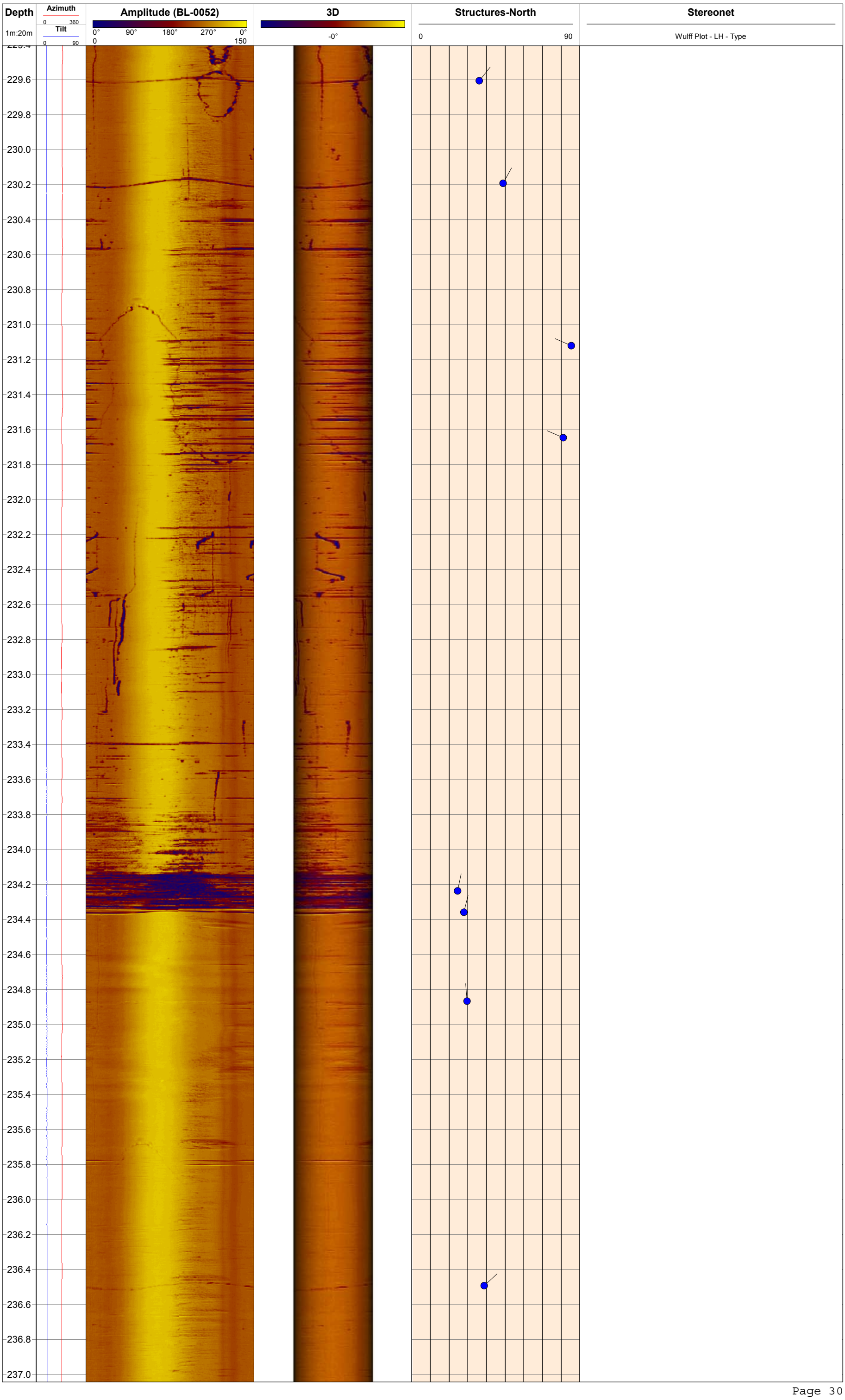
Depth
1m:20m
Azimuth
0
360
Tilt
0
90
Amplitude (BL-0052)
0°
90°
180°
270°
0°
0
150
3D
-0°
Structures-North
0
90
Stereonet
Wulff Plot - LH - Type
229.6
229.8
230.0
230.2
230.4
230.6
230.8
231.0
231.2
231.4
231.6
231.8
232.0
232.2
232.4
232.6
232.8
233.0
233.2
233.4
233.6
233.8
234.0
234.2
234.4
234.6
234.8
235.0
235.2
235.4
235.6
235.8
236.0
236.2
236.4
236.6
236.8
237.0


Depth
1m:20m
Azimuth
0
360
Tilt
0
90
Amplitude (BL-0052)
0°
90°
180°
270°
0°
0
150
3D
-0°
Structures-North
0
90
Stereonet
Wulff Plot - LH - Type
237.2
237.4
237.6
237.8
238.0
238.2
238.4
238.6
238.8
239.0
239.2
239.4
239.6
239.8
240.0
240.2
240.4
240.6
240.8
241.0
241.2
241.4
241.6
241.8
242.0
242.2
242.4
242.6
242.8
243.0
243.2
243.4
243.6
243.8
244.0
244.2
244.4
244.6

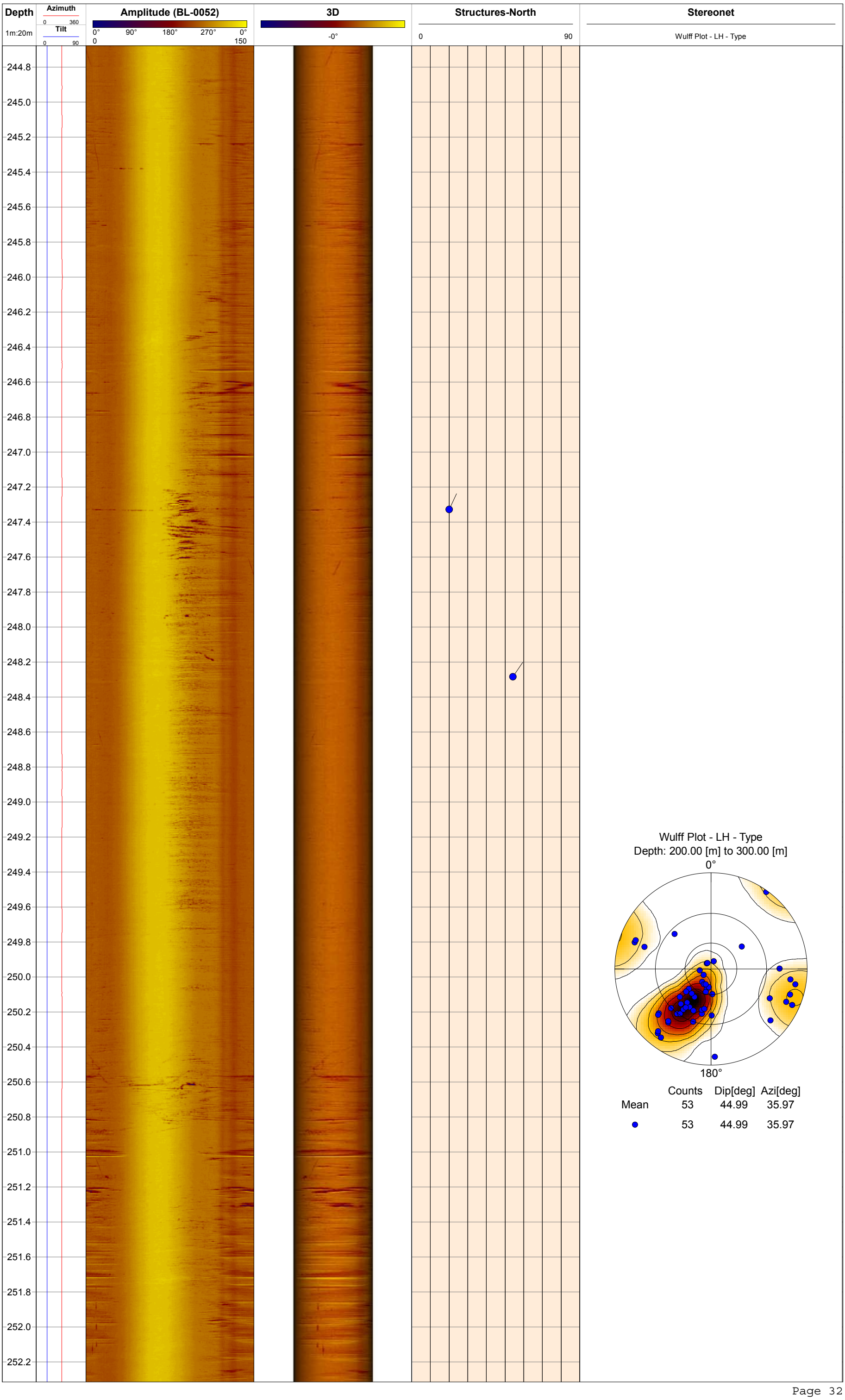
Depth
1m:20m
Azimuth
0
360
Tilt
0
90
Amplitude (BL-0052)
0°
90°
180°
270°
0°
0
150
3D
-0°
Structures-North
0
90
Stereonet
Wulff Plot - LH - Type
244.8
245.0
245.2
245.4
245.6
245.8
246.0
246.2
246.4
246.6
246.8
247.0
247.2
247.4
247.6
247.8
248.0
248.2
248.4
248.6
248.8
249.0
249.2
249.4
249.6
249.8
250.0
250.2
250.4
250.6
250.8
251.0
251.2
251.4
251.6
251.8
252.0
252.2
Wulff Plot - LH - Type
Depth: 200.00 [m] to 300.00 [m]
0°
180°
Counts Dip[deg] Azi[deg]
Mean 53 44.99 35.97
53 44.99 35.97


Depth
1m:20m
Azimuth
0
360
Tilt
0
90
Amplitude (BL-0052)
0°
90°
180°
270°
0°
0
150
3D
-0°
Structures-North
0
90
Stereonet
Wulff Plot - LH - Type
252.4
252.6
252.8
253.0
253.2
253.4
253.6
253.8
254.0
254.2
254.4
254.6
254.8
255.0
255.2
255.4
255.6
255.8
256.0
256.2
256.4
256.6
256.8
257.0
257.2
257.4
257.6
257.8
258.0
258.2
258.4
258.6
258.8
259.0
259.2
259.4
259.6
259.8

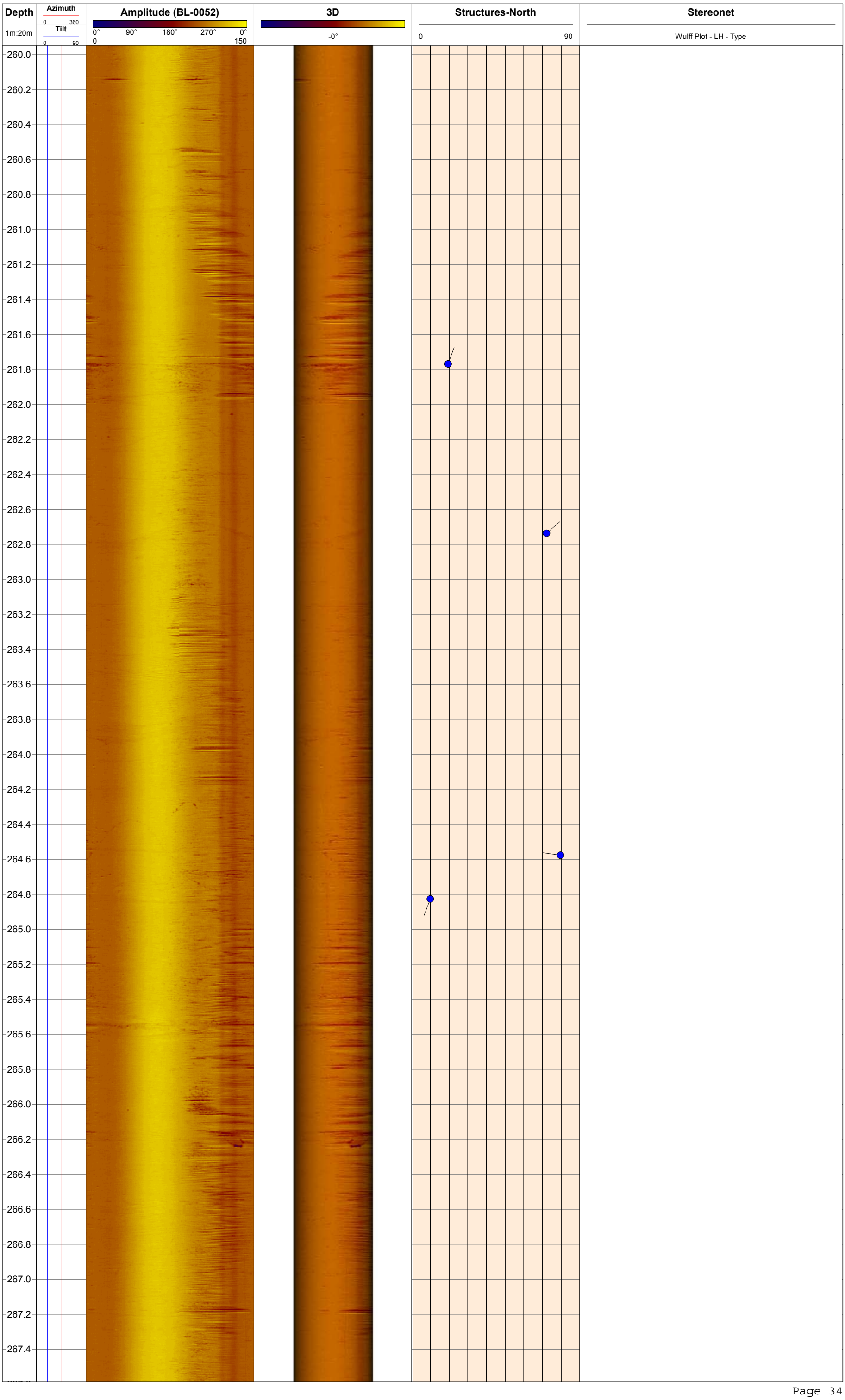
Depth
1m:20m
Azimuth
0
360
Tilt
0
90
Amplitude (BL-0052)
0°
90°
180°
270°
0°
0
150
3D
-0°
Structures-North
0
90
Stereonet
Wulff Plot - LH - Type
260.0
260.2
260.4
260.6
260.8
261.0
261.2
261.4
261.6
261.8
262.0
262.2
262.4
262.6
262.8
263.0
263.2
263.4
263.6
263.8
264.0
264.2
264.4
264.6
264.8
265.0
265.2
265.4
265.6
265.8
266.0
266.2
266.4
266.6
266.8
267.0
267.2
267.4

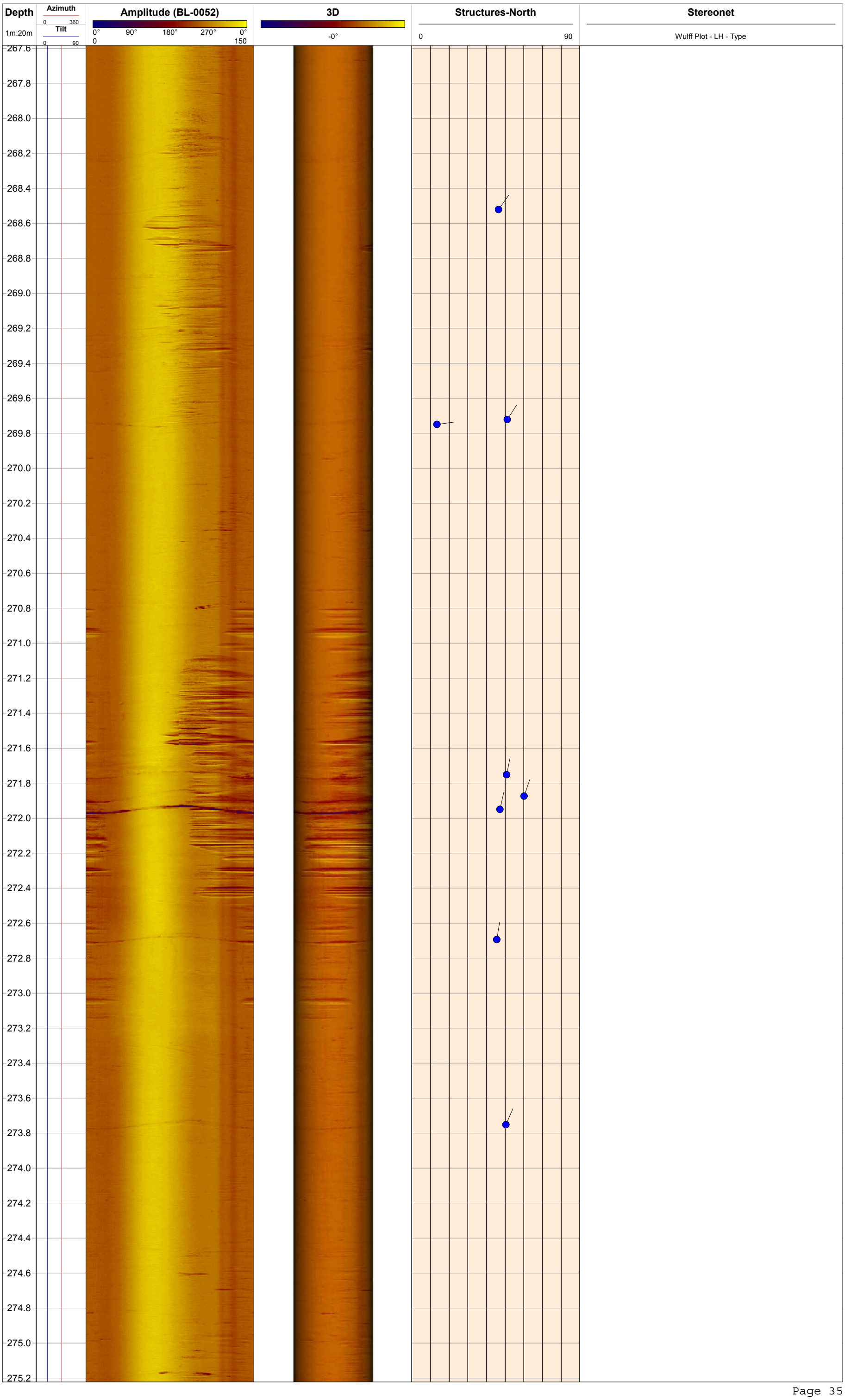
Depth
1m:20m
Azimuth
0
360
Tilt
0
90
Amplitude (BL-0052)
0°
90°
180°
270°
0°
0
150
3D
-0°
Structures-North
0
90
Stereonet
Wulff Plot - LH - Type
267.6
267.8
268.0
268.2
268.4
268.6
268.8
269.0
269.2
269.4
269.6
269.8
270.0
270.2
270.4
270.6
270.8
271.0
271.2
271.4
271.6
271.8
272.0
272.2
272.4
272.6
272.8
273.0
273.2
273.4
273.6
273.8
274.0
274.2
274.4
274.6
274.8
275.0
275.2


Depth
1m:20m
Azimuth
0
360
Tilt
0
90
Amplitude (BL-0052)
0°
90°
180°
270°
0°
0
150
3D
-0°
Structures-North
0
90
Stereonet
Wulff Plot - LH - Type
275.4
275.6
275.8
276.0
276.2
276.4
276.6
276.8
277.0
277.2
277.4
277.6
277.8
278.0
278.2
278.4
278.6
278.8
279.0
279.2
279.4
279.6
279.8
280.0
280.2
280.4
280.6
280.8
281.0
281.2
281.4
281.6
281.8
282.0
282.2
282.4
282.6
282.8


Depth
1m:20m
Azimuth
0
360
Tilt
0
90
Amplitude (BL-0052)
0°
90°
180°
270°
0°
0
150
3D
-0°
Structures-North
0
90
Stereonet
Wulff Plot - LH - Type
283.0
283.2
283.4
283.6
283.8
284.0
284.2
284.4
284.6
284.8
285.0
285.2
285.4
285.6
285.8
286.0
286.2
286.4
286.6
286.8
287.0
287.2
287.4
287.6
287.8
288.0
288.2
288.4
288.6
288.8
289.0
289.2
289.4
289.6
289.8
290.0
290.2
290.4


Depth
1m:20m
Azimuth
0
360
Tilt
0
90
Amplitude (BL-0052)
0°
90°
180°
270°
0°
0
150
3D
-0°
Structures-North
0
90
Stereonet
Wulff Plot - LH - Type
290.6
290.8
291.0
291.2
291.4
291.6
291.8
292.0
292.2
292.4
292.6
292.8
293.0
293.2
293.4
293.6
293.8
294.0
294.2
294.4
294.6
294.8
295.0
295.2
295.4
295.6
295.8
296.0
296.2
296.4
296.6
296.8
297.0
297.2
297.4
297.6
297.8
298.0


Depth
1m:20m
Azimuth
0
360
Tilt
0
90
Amplitude (BL-0052)
0°
90°
180°
270°
0°
0
150
3D
-0°
Structures-North
0
90
Stereonet
Wulff Plot - LH - Type
298.2
298.4
298.6
298.8
299.0
299.2
299.4
299.6
299.8
300.0
300.2
300.4
300.6
300.8
301.0
301.2
301.4
301.6
301.8
302.0
302.2
302.4
302.6
302.8
303.0
303.2
303.4
303.6
303.8
304.0
304.2
304.4
304.6
304.8
305.0
305.2
305.4
305.6


Depth
1m:20m
Azimuth
0
360
Tilt
0
90
Amplitude (BL-0052)
0°
90°
180°
270°
0°
0
150
3D
-0°
Structures-North
0
90
Stereonet
Wulff Plot - LH - Type
305.8
306.0
306.2
306.4
306.6
306.8
307.0
307.2
307.4
307.6
307.8
308.0
308.2
308.4
308.6
308.8
309.0
309.2
309.4
309.6
309.8
310.0
310.2
310.4
310.6
310.8
311.0
311.2
311.4
311.6
311.8
312.0
312.2
312.4
312.6
312.8
313.0
313.2


Depth
1m:20m
Azimuth
0
360
Tilt
0
90
Amplitude (BL-0052)
0°
90°
180°
270°
0°
0
150
3D
-0°
Structures-North
0
90
Stereonet
Wulff Plot - LH - Type
313.6
313.8
314.0
314.2
314.4
314.6
314.8
315.0
315.2
315.4
315.6
315.8
316.0
316.2
316.4
316.6
316.8
317.0
317.2
317.4
317.6
317.8
318.0
318.2
318.4
318.6
318.8
319.0
319.2
319.4
319.6
319.8
320.0
320.2
320.4
320.6
320.8
321.0


Depth
1m:20m
Azimuth
0
360
Tilt
0
90
Amplitude (BL-0052)
0°
90°
180°
270°
0°
0
150
3D
-0°
Structures-North
0
90
Stereonet
Wulff Plot - LH - Type
321.2
321.4
321.6
321.8
322.0
322.2
322.4
322.6
322.8
323.0
323.2
323.4
323.6
323.8
324.0
324.2
324.4
324.6
324.8
325.0
325.2
325.4
325.6
325.8
326.0
326.2
326.4
326.6
326.8
327.0
327.2
327.4
327.6
327.8
328.0
328.2
328.4
328.6


Depth
1m:20m
Azimuth
0
360
Tilt
0
90
Amplitude (BL-0052)
0°
90°
180°
270°
0°
0
150
3D
-0°
Structures-North
0
90
Stereonet
Wulff Plot - LH - Type
328.8
329.0
329.2
329.4
329.6
329.8
330.0
330.2
330.4
330.6
330.8
331.0
331.2
331.4
331.6
331.8
332.0
332.2
332.4
332.6
332.8
333.0
333.2
333.4
333.6
333.8
334.0
334.2
334.4
334.6
334.8
335.0
335.2
335.4
335.6
335.8
336.0
336.2


Depth
1m:20m
Azimuth
0
360
Tilt
0
90
Amplitude (BL-0052)
0°
90°
180°
270°
0°
0
150
3D
-0°
Structures-North
0
90
Stereonet
Wulff Plot - LH - Type
336.4
336.6
336.8
337.0
337.2
337.4
337.6
337.8
338.0
338.2
338.4
338.6
338.8
339.0
339.2
339.4
339.6
339.8
340.0
340.2
340.4
340.6
340.8
341.0
341.2
341.4
341.6
341.8
342.0
342.2
342.4
342.6
342.8
343.0
343.2
343.4
343.6
343.8

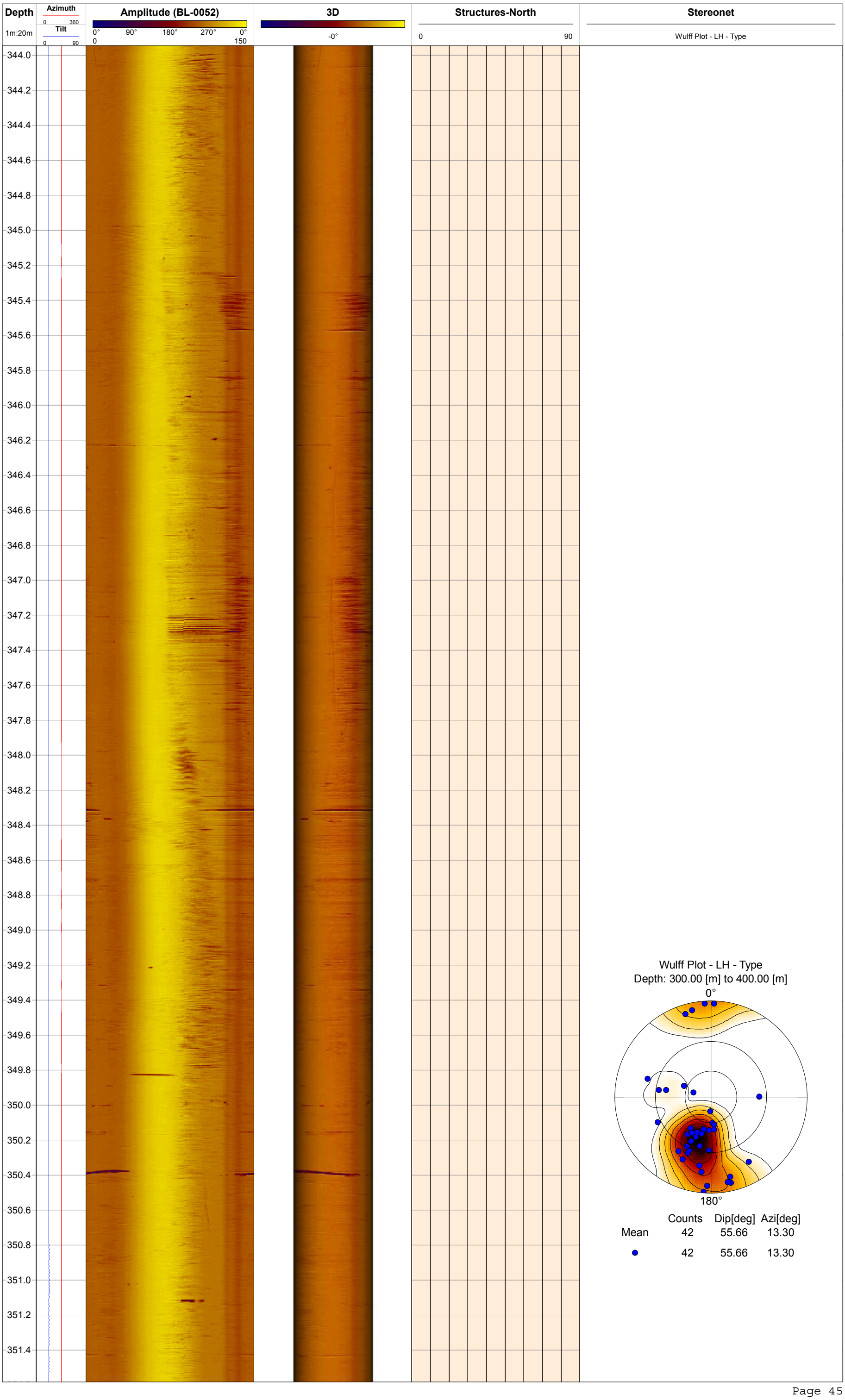
Depth
1m:20m
Azimuth
0
360
Tilt
0
90
Amplitude (BL-0052)
0°
90°
180°
270°
0°
0
150
3D
-0°
Structures-North
0
90
Stereonet
Wulff Plot - LH - Type
344.0
344.2
344.4
344.6
344.8
345.0
345.2
345.4
345.6
345.8
346.0
346.2
346.4
346.6
346.8
347.0
347.2
347.4
347.6
347.8
348.0
348.2
348.4
348.6
348.8
349.0
349.2
349.4
349.6
349.8
350.0
350.2
350.4
350.6
350.8
351.0
351.2
351.4
Wulff Plot - LH - Type
Depth: 300.00 [m] to 400.00 [m]
0°
180°
Counts Dip[deg] Azi[deg]
Mean 42 55.66 13.30
42 55.66 13.30


Depth
1m:20m
Azimuth
0
360
Tilt
0
90
Amplitude (BL-0052)
0°
90°
180°
270°
0°
0
150
3D
-0°
Structures-North
0
90
Stereonet
Wulff Plot - LH - Type
351.6
351.8
352.0
352.2
352.4
352.6
352.8
353.0
353.2
353.4
353.6
353.8
354.0
354.2
354.4
354.6
354.8
355.0
355.2
355.4
355.6
355.8
356.0
356.2
356.4
356.6
356.8
357.0
357.2
357.4
357.6
357.8
358.0
358.2
358.4
358.6
358.8
359.0
359.2


Depth
1m:20m
Azimuth
0
360
Tilt
0
90
Amplitude (BL-0052)
0°
90°
180°
270°
0°
0
150
3D
-0°
Structures-North
0
90
Stereonet
Wulff Plot - LH - Type
359.4
359.6
359.8
360.0
360.2
360.4
360.6
360.8
361.0
361.2
361.4
361.6
361.8
362.0
362.2
362.4
362.6
362.8
363.0
363.2
363.4
363.6
363.8
364.0
364.2
364.4
364.6
364.8
365.0
365.2
365.4
365.6
365.8
366.0
366.2
366.4
366.6
366.8


Depth
1m:20m
Azimuth
0
360
Tilt
0
90
Amplitude (BL-0052)
0°
90°
180°
270°
0°
0
150
3D
-0°
Structures-North
0
90
Stereonet
Wulff Plot - LH - Type
367.0
367.2
367.4
367.6
367.8
368.0
368.2
368.4
368.6
368.8
369.0
369.2
369.4
369.6
369.8
370.0
370.2
370.4
370.6
370.8
371.0
371.2
371.4
371.6
371.8
372.0
372.2
372.4
372.6
372.8
373.0
373.2
373.4
373.6
373.8
374.0
374.2
374.4


Depth
1m:20m
Azimuth
0
360
Tilt
0
90
Amplitude (BL-0052)
0°
90°
180°
270°
0°
0
150
3D
-0°
Structures-North
0
90
Stereonet
Wulff Plot - LH - Type
374.6
374.8
375.0
375.2
375.4
375.6
375.8
376.0
376.2
376.4
376.6
376.8
377.0
377.2
377.4
377.6
377.8
378.0
378.2
378.4
378.6
378.8
379.0
379.2
379.4
379.6
379.8
380.0
380.2
380.4
380.6
380.8
381.0
381.2
381.4
381.6
381.8
382.0


Depth
1m:20m
Azimuth
0
360
Tilt
0
90
Amplitude (BL-0052)
0°
90°
180°
270°
0°
0
150
3D
-0°
Structures-North
0
90
Stereonet
Wulff Plot - LH - Type
382.2
382.4
382.6
382.8
383.0
383.2
383.4
383.6
383.8
384.0
384.2
384.4
384.6
384.8
385.0
385.2
385.4
385.6
385.8
386.0
386.2
386.4
386.6
386.8
387.0
387.2
387.4
387.6
387.8
388.0
388.2
388.4
388.6
388.8
389.0
389.2
389.4
389.6

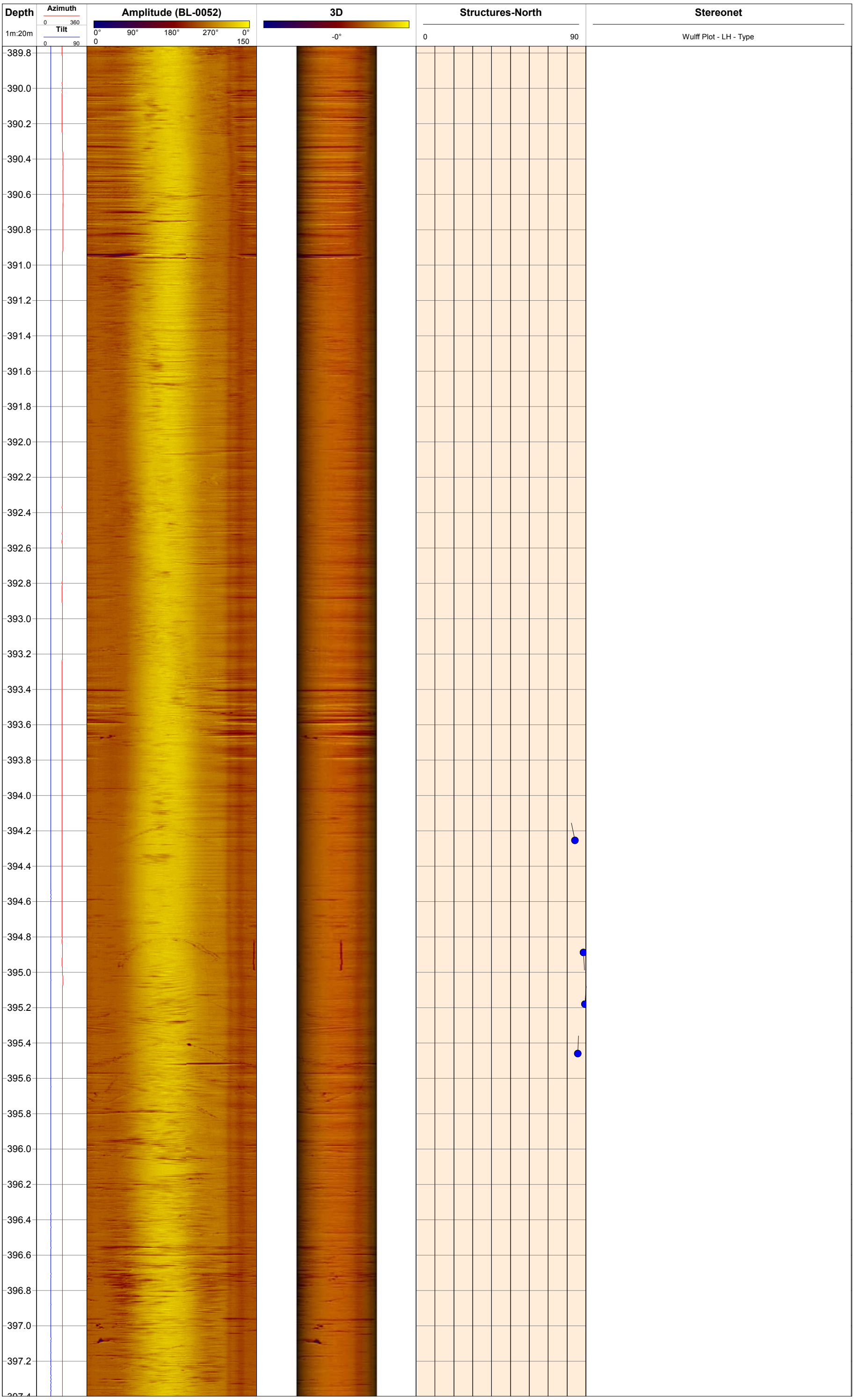
Depth
1m:20m
Azimuth
0
360
Tilt
0
90
Amplitude (BL-0052)
0°
90°
180°
270°
0°
0
150
3D
-0°
Structures-North
0
90
Stereonet
Wulff Plot - LH - Type
389.8
390.0
390.2
390.4
390.6
390.8
391.0
391.2
391.4
391.6
391.8
392.0
392.2
392.4
392.6
392.8
393.0
393.2
393.4
393.6
393.8
394.0
394.2
394.4
394.6
394.8
395.0
395.2
395.4
395.6
395.8
396.0
396.2
396.4
396.6
396.8
397.0
397.2

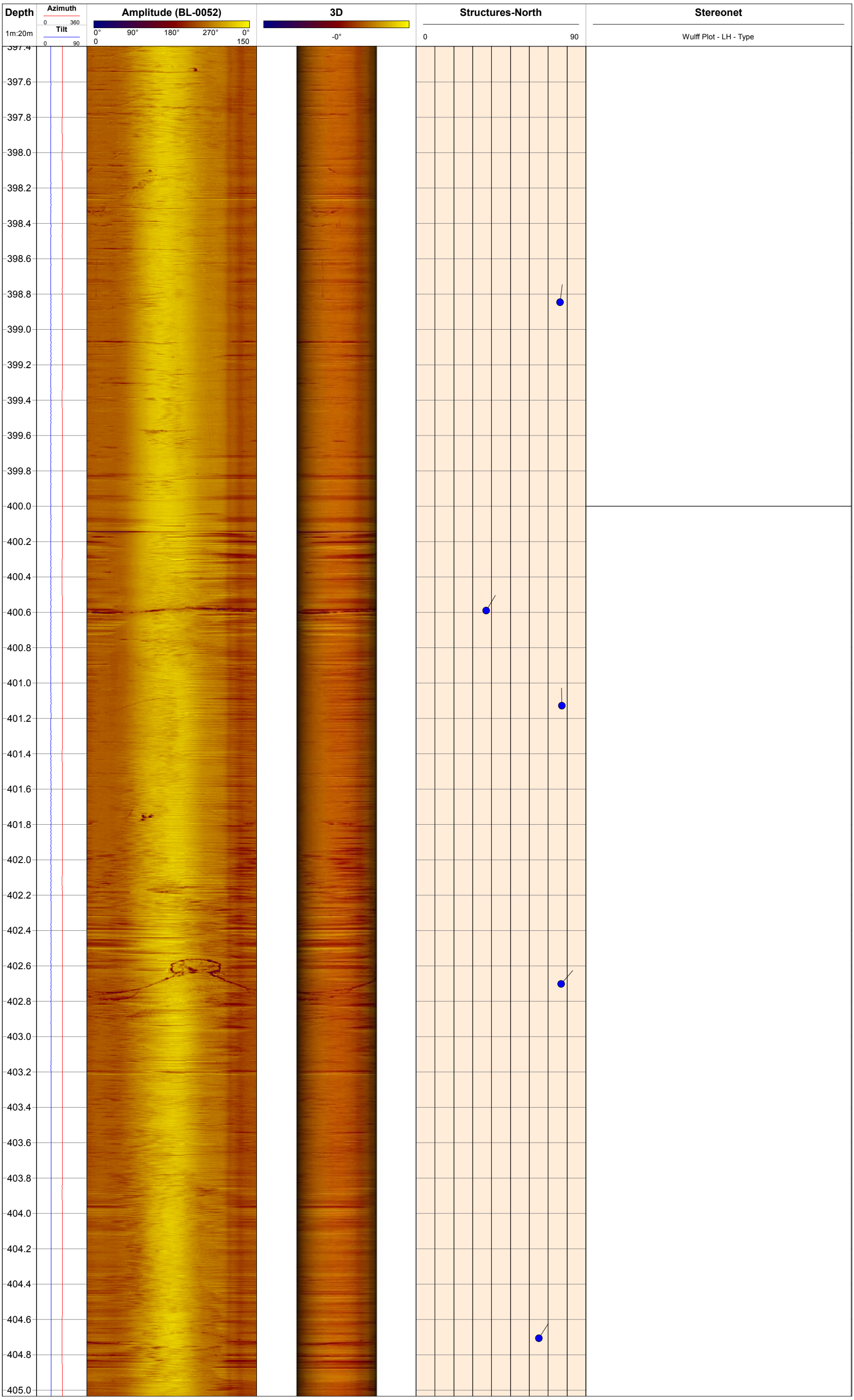
Depth
1m:20m
Azimuth
0
360
Tilt
0
90
Amplitude (BL-0052)
0°
90°
180°
270°
0°
0
150
3D
-0°
Structures-North
0
90
Stereonet
Wulff Plot - LH - Type
397.4
397.6
397.8
398.0
398.2
398.4
398.6
398.8
399.0
399.2
399.4
399.6
399.8
400.0
400.2
400.4
400.6
400.8
401.0
401.2
401.4
401.6
401.8
402.0
402.2
402.4
402.6
402.8
403.0
403.2
403.4
403.6
403.8
404.0
404.2
404.4
404.6
404.8
405.0


Depth
1m:20m
Azimuth
0
360
Tilt
0
90
Amplitude (BL-0052)
0°
90°
180°
270°
0°
0
150
3D
-0°
Structures-North
0
90
Stereonet
Wulff Plot - LH - Type
405.2
405.4
405.6
405.8
406.0
406.2
406.4
406.6
406.8
407.0
407.2
407.4
407.6
407.8
408.0
408.2
408.4
408.6
408.8
409.0
409.2
409.4
409.6
409.8
410.0
410.2
410.4
410.6
410.8
411.0
411.2
411.4
411.6
411.8
412.0
412.2
412.4
412.6


Depth
1m:20m
Azimuth
0
360
Tilt
0
90
Amplitude (BL-0052)
0°
90°
180°
270°
0°
0
150
3D
-0°
Structures-North
0
90
Stereonet
Wulff Plot - LH - Type
412.8
413.0
413.2
413.4
413.6
413.8
414.0
414.2
414.4
414.6
414.8
415.0
415.2
415.4
415.6
415.8
416.0
416.2
416.4
416.6
416.8
417.0
417.2
417.4
417.6
417.8
418.0
418.2
418.4
418.6
418.8
419.0
419.2
419.4
419.6
419.8
420.0
420.2

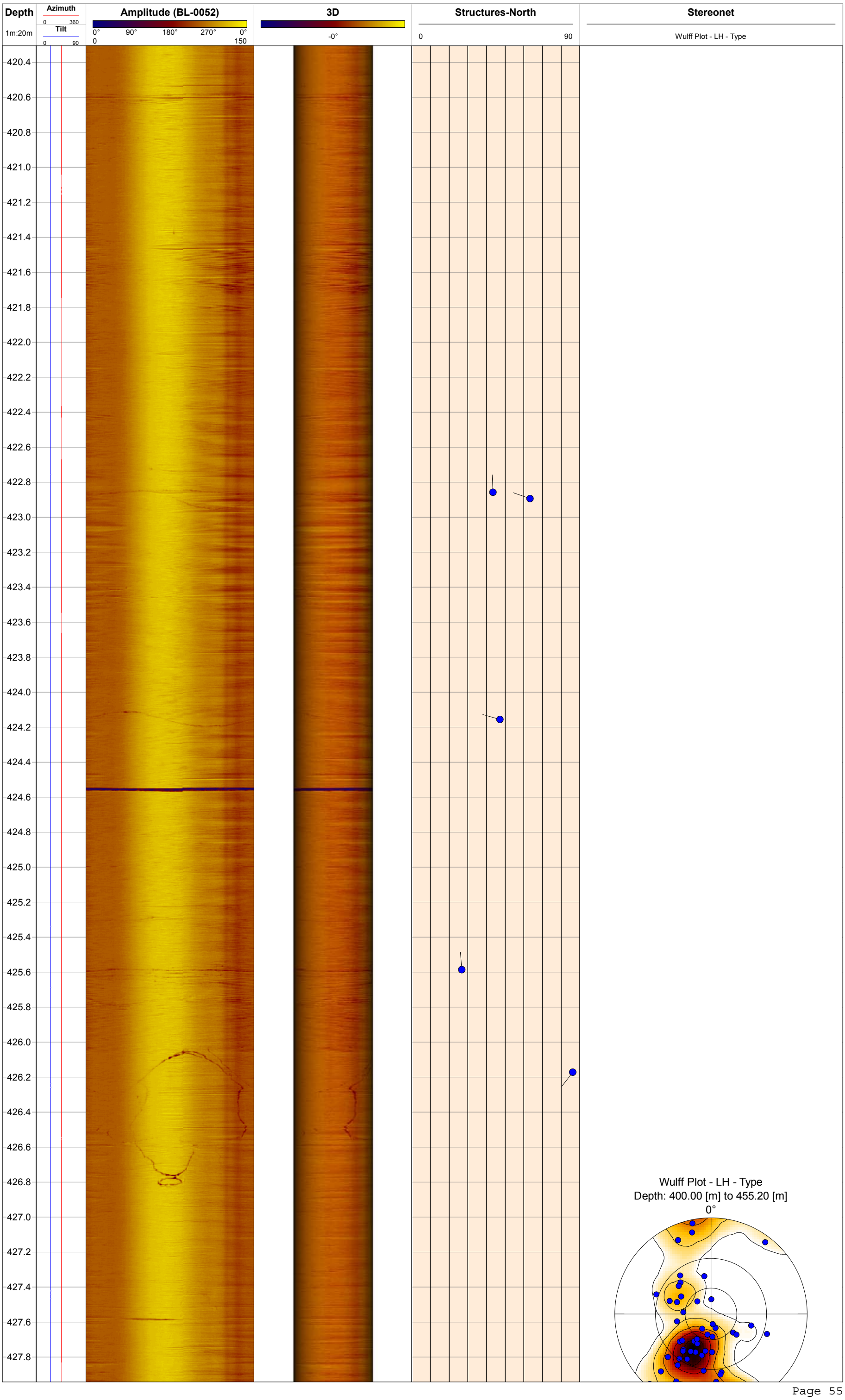
Depth
1m:20m
Azimuth
0
360
Tilt
0
90
Amplitude (BL-0052)
0°
90°
180°
270°
0°
0
150
3D
-0°
Structures-North
0
90
Stereonet
Wulff Plot - LH - Type
420.4
420.6
420.8
421.0
421.2
421.4
421.6
421.8
422.0
422.2
422.4
422.6
422.8
423.0
423.2
423.4
423.6
423.8
424.0
424.2
424.4
424.6
424.8
425.0
425.2
425.4
425.6
425.8
426.0
426.2
426.4
426.6
426.8
427.0
427.2
427.4
427.6
427.8
Wulff Plot - LH - Type
Depth: 400.00 [m] to 455.20 [m]
0°


Depth
1m:20m
Azimuth
0
360
Tilt
0
90
Amplitude (BL-0052)
0°
90°
180°
270°
0°
0
150
3D
-0°
Structures-North
0
90
Stereonet
Wulff Plot - LH - Type
180°
Counts
Dip[deg]
Azi[deg]
Mean
54
47.33
18.85
54
47.33
18.85
428.0
428.2
428.4
428.6
428.8
429.0
429.2
429.4
429.6
429.8
430.0
430.2
430.4
430.6
430.8
431.0
431.2
431.4
431.6
431.8
432.0
432.2
432.4
432.6
432.8
433.0
433.2
433.4
433.6
433.8
434.0
434.2
434.4
434.6
434.8
435.0
435.2
435.4


Depth
1m:20m
Azimuth
0
360
Tilt
0
90
Amplitude (BL-0052)
0°
90°
180°
270°
0°
0
150
3D
-0°
Structures-North
0
90
Stereonet
Wulff Plot - LH - Type
435.6
435.8
436.0
436.2
436.4
436.6
436.8
437.0
437.2
437.4
437.6
437.8
438.0
438.2
438.4
438.6
438.8
439.0
439.2
439.4
439.6
439.8
440.0
440.2
440.4
440.6
440.8
441.0
441.2
441.4
441.6
441.8
442.0
442.2
442.4
442.6
442.8
443.0
443.2

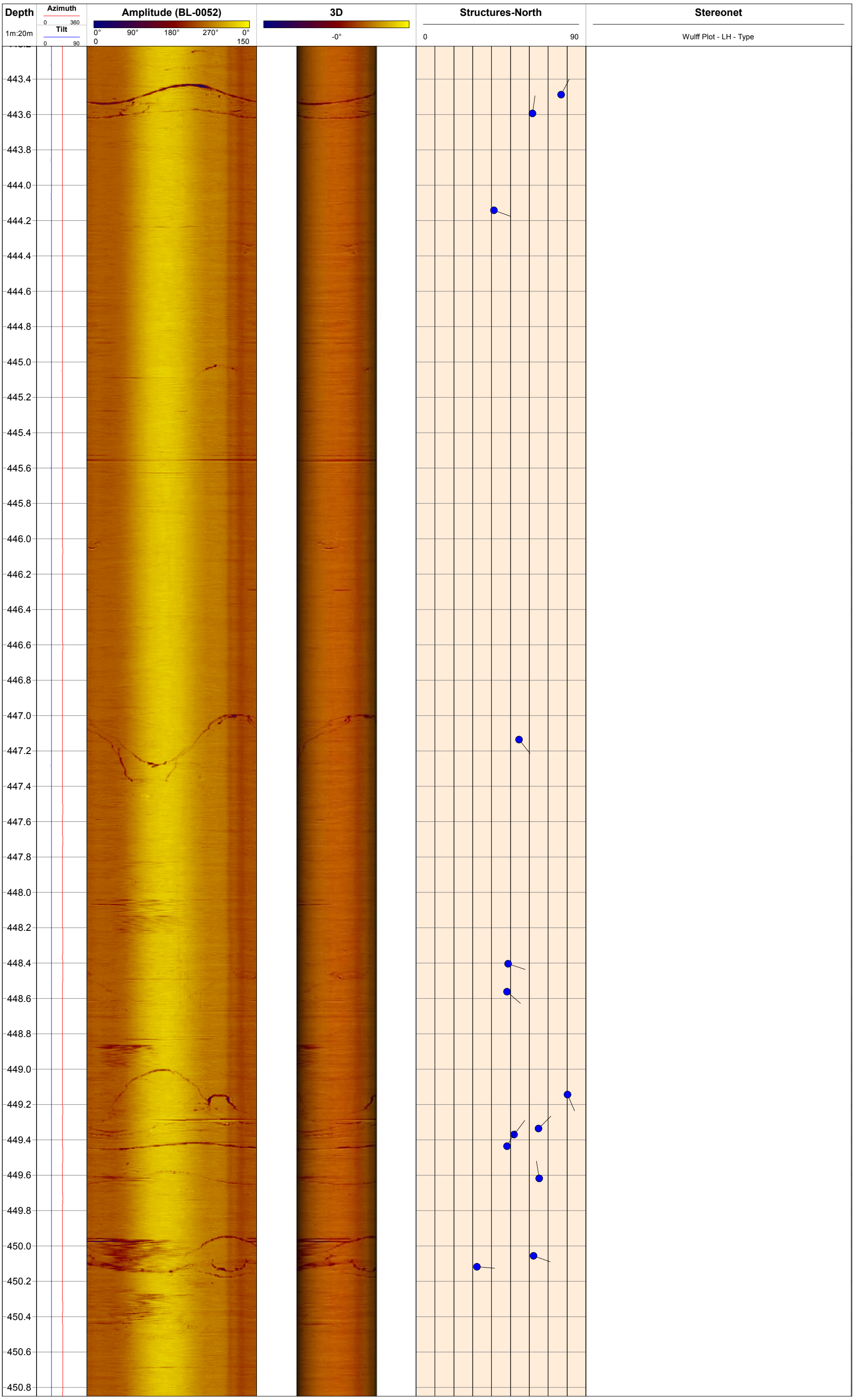
Depth
1m:20m
Azimuth
0
360
Tilt
0
90
Amplitude (BL-0052)
0°
90°
180°
270°
0°
0
150
3D
-0°
Structures-North
0
90
Stereonet
Wulff Plot - LH - Type
443.4
443.6
443.8
444.0
444.2
444.4
444.6
444.8
445.0
445.2
445.4
445.6
445.8
446.0
446.2
446.4
446.6
446.8
447.0
447.2
447.4
447.6
447.8
448.0
448.2
448.4
448.6
448.8
449.0
449.2
449.4
449.6
449.8
450.0
450.2
450.4
450.6
450.8

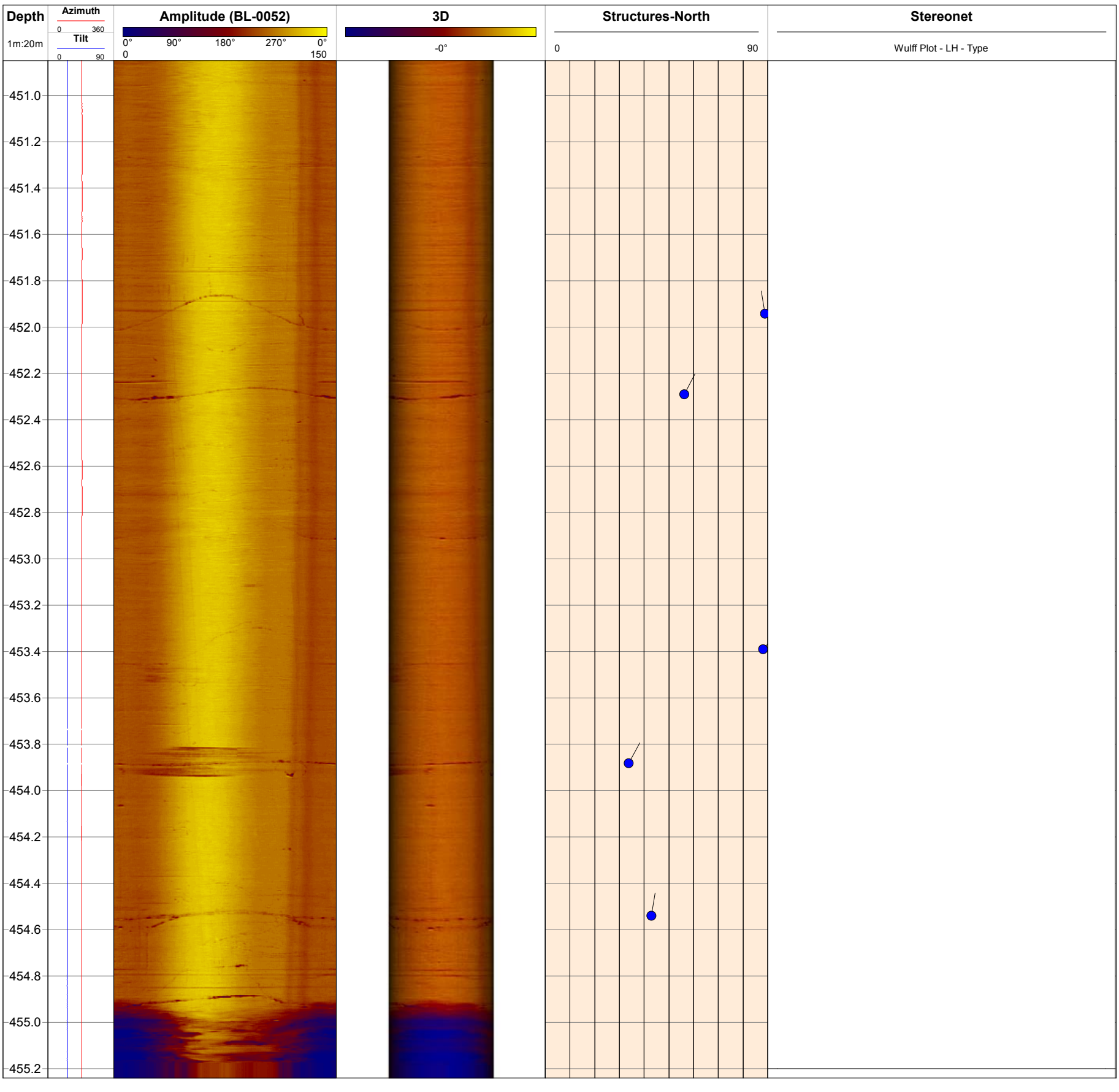
Depth
1m:20m
Azimuth
0
360
Tilt
0
90
Amplitude (BL-0052)
0°
90°
180°
270°
0°
0
150
3D
-0°
Structures-North
0
90
Stereonet
Wulff Plot - LH - Type
451.0
451.2
451.4
451.6
451.8
452.0
452.2
452.4
452.6
452.8
453.0
453.2
453.4
453.6
453.8
454.0
454.2
454.4
454.6
454.8
455.0
455.2

ACOUSTIC TELEVIEWER LOG

Fracflow Consultant Inc.
Environmental, Hydrogeological and Geotechnical Engineering Consultants

Project Location:	Springpole, ON	*Easting:*	548882.5	*Client:*	First Mining Gold / Gold Canyon Resources
Borehole ID:	BL-0077	*Northing:*	5694232.7		
Report Date:	December 2019	*Bearing at the collar:*	198	*FFC Reference No:*	FFC-NL-3134-002
Logging Date:	August 14, 2019	*Plunge at the collar:*	-60	*Figure No.:*	D8
Logging Depth (m):	307.8	*Borehole Depth (m):*	322.0		




Depth
1m:20m
Azimuth
0
360
Tilt
0
90
Amplitude (BL-0077)
0°
90°
180°
270°
0°
0
150
3D
-0°
Structures-North
0
90
Stereonet
Wulff Plot - LH - Type
13.2
13.4
13.6
13.8
14.0
14.2
14.4
14.6
14.8
15.0
15.2
15.4
15.6
15.8
16.0
16.2
16.4
16.6
16.8
17.0
17.2
17.4
17.6
17.8
18.0
18.2
18.4
18.6
18.8
19.0
19.2
19.4
19.6
19.8
20.0
20.2
20.4
20.6

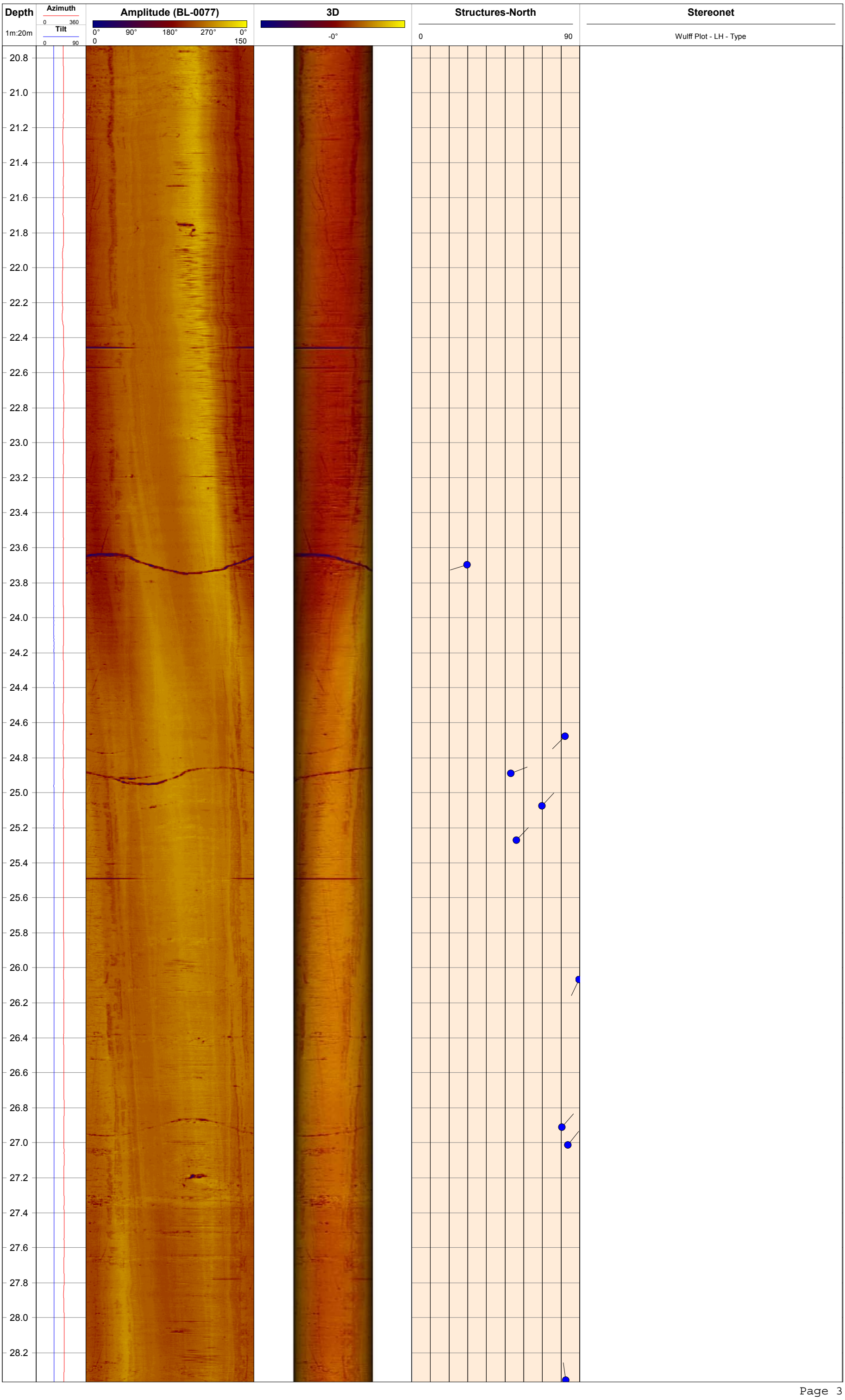
Depth
1m:20m
Azimuth
0
360
Tilt
0
90
Amplitude (BL-0077)
0°
90°
180°
270°
0°
0
150
3D
-0°
Structures-North
0
90
Stereonet
Wulff Plot - LH - Type
20.8
21.0
21.2
21.4
21.6
21.8
22.0
22.2
22.4
22.6
22.8
23.0
23.2
23.4
23.6
23.8
24.0
24.2
24.4
24.6
24.8
25.0
25.2
25.4
25.6
25.8
26.0
26.2
26.4
26.6
26.8
27.0
27.2
27.4
27.6
27.8
28.0
28.2

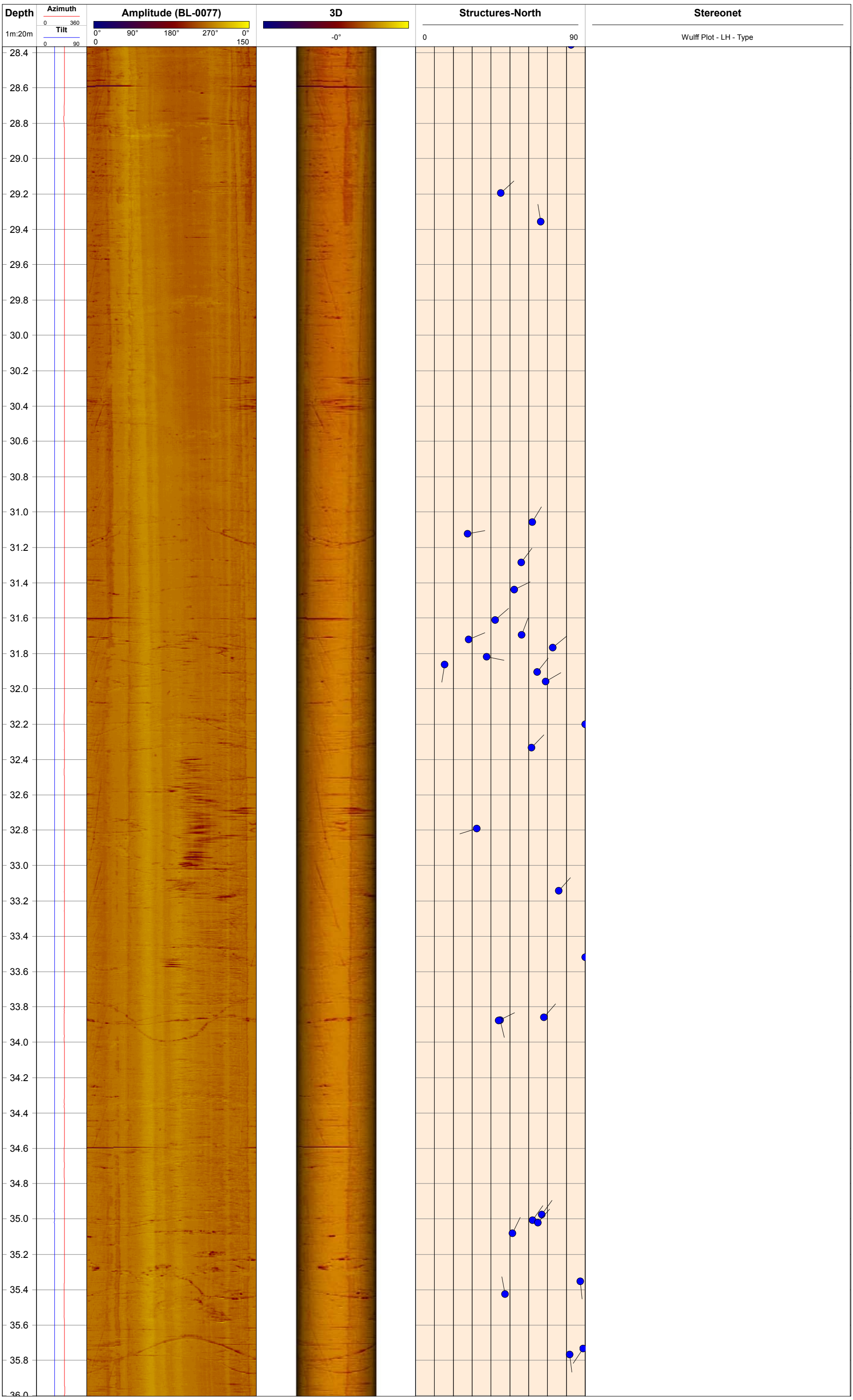
Depth
1m:20m
Azimuth
0
360
Tilt
0
90
Amplitude (BL-0077)
0°
90°
180°
270°
0°
0
150
3D
-0°
Structures-North
0
90
Stereonet
Wulff Plot - LH - Type
28.4
28.6
28.8
29.0
29.2
29.4
29.6
29.8
30.0
30.2
30.4
30.6
30.8
31.0
31.2
31.4
31.6
31.8
32.0
32.2
32.4
32.6
32.8
33.0
33.2
33.4
33.6
33.8
34.0
34.2
34.4
34.6
34.8
35.0
35.2
35.4
35.6
35.8
36.0

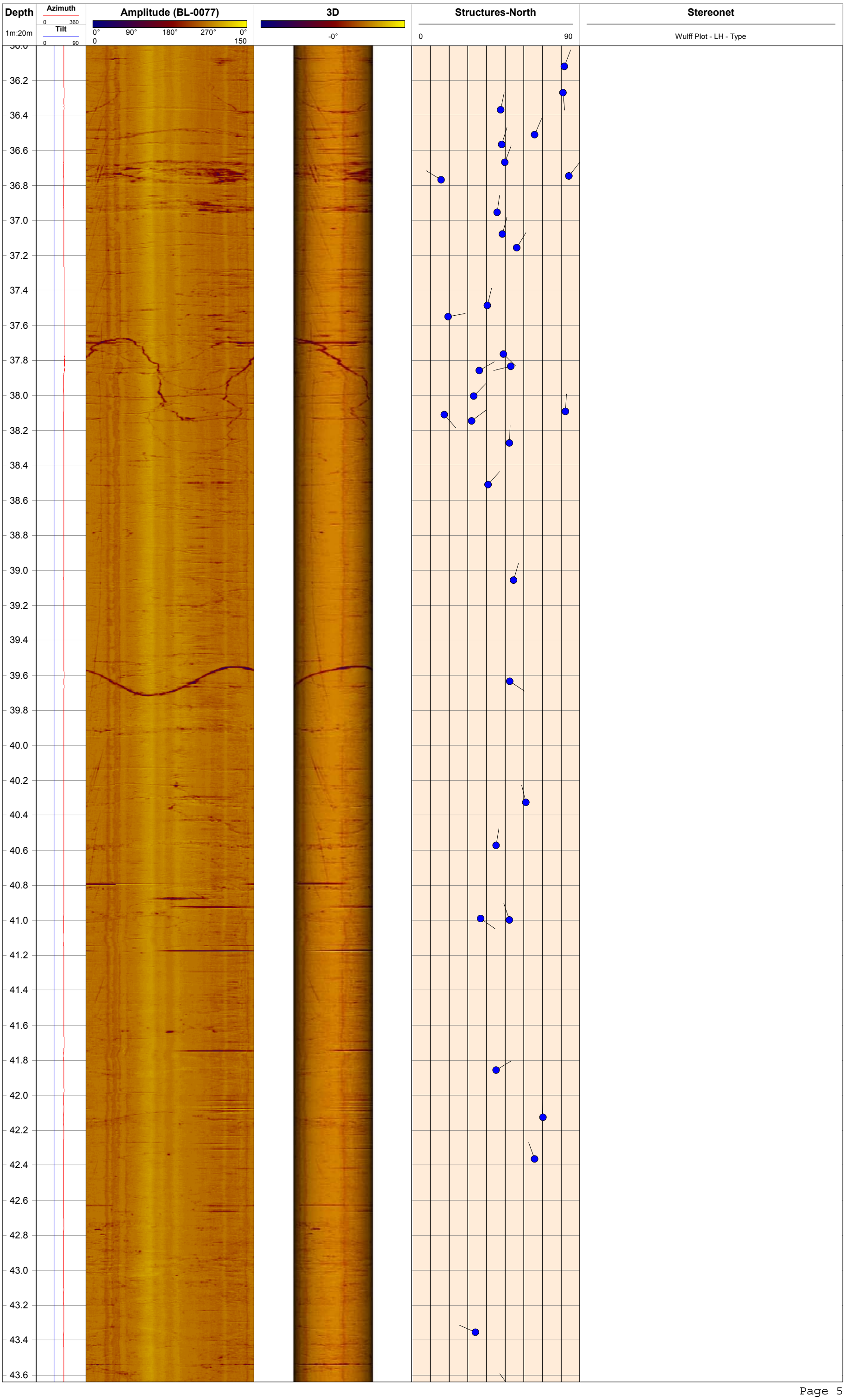
Depth
1m:20m
Azimuth
0
360
Tilt
0
90
Amplitude (BL-0077)
0°
90°
180°
270°
0°
0
150
3D
-0°
Structures-North
0
90
Stereonet
Wulff Plot - LH - Type
36.2
36.4
36.6
36.8
37.0
37.2
37.4
37.6
37.8
38.0
38.2
38.4
38.6
38.8
39.0
39.2
39.4
39.6
39.8
40.0
40.2
40.4
40.6
40.8
41.0
41.2
41.4
41.6
41.8
42.0
42.2
42.4
42.6
42.8
43.0
43.2
43.4
43.6


Depth
1m:20m
Azimuth
0
360
Tilt
0
90
Amplitude (BL-0077)
0°
90°
180°
270°
0°
0
150
3D
-0°
Structures-North
0
90
Stereonet
Wulff Plot - LH - Type
43.8
44.0
44.2
44.4
44.6
44.8
45.0
45.2
45.4
45.6
45.8
46.0
46.2
46.4
46.6
46.8
47.0
47.2
47.4
47.6
47.8
48.0
48.2
48.4
48.6
48.8
49.0
49.2
49.4
49.6
49.8
50.0
50.2
50.4
50.6
50.8
51.0
51.2

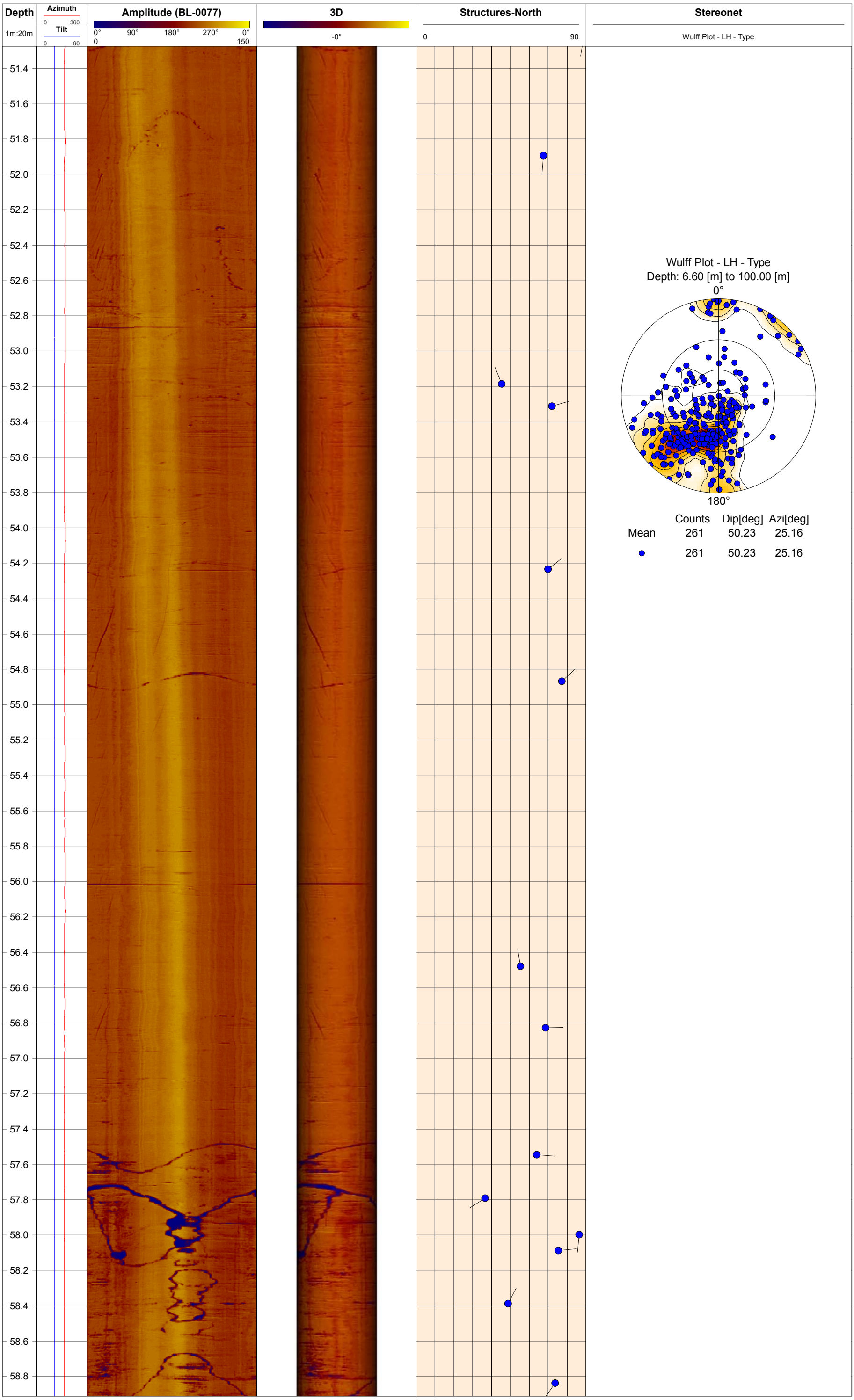
Depth
1m:20m
Azimuth
0 360
Tilt
0 90
Amplitude (BL-0077)
0° 90° 180° 270° 0°
0 150
3D
-0°
Structures-North
0 90
Stereonet
Wulff Plot - LH - Type
51.4
51.6
51.8
52.0
52.2
52.4
52.6
52.8
53.0
53.2
53.4
53.6
53.8
54.0
54.2
54.4
54.6
54.8
55.0
55.2
55.4
55.6
55.8
56.0
56.2
56.4
56.6
56.8
57.0
57.2
57.4
57.6
57.8
58.0
58.2
58.4
58.6
58.8
Wulff Plot - LH - Type
Depth: 6.60 [m] to 100.00 [m]
0°
180°
Counts Dip[deg] Azi[deg]
Mean 261 50.23 25.16
261 50.23 25.16

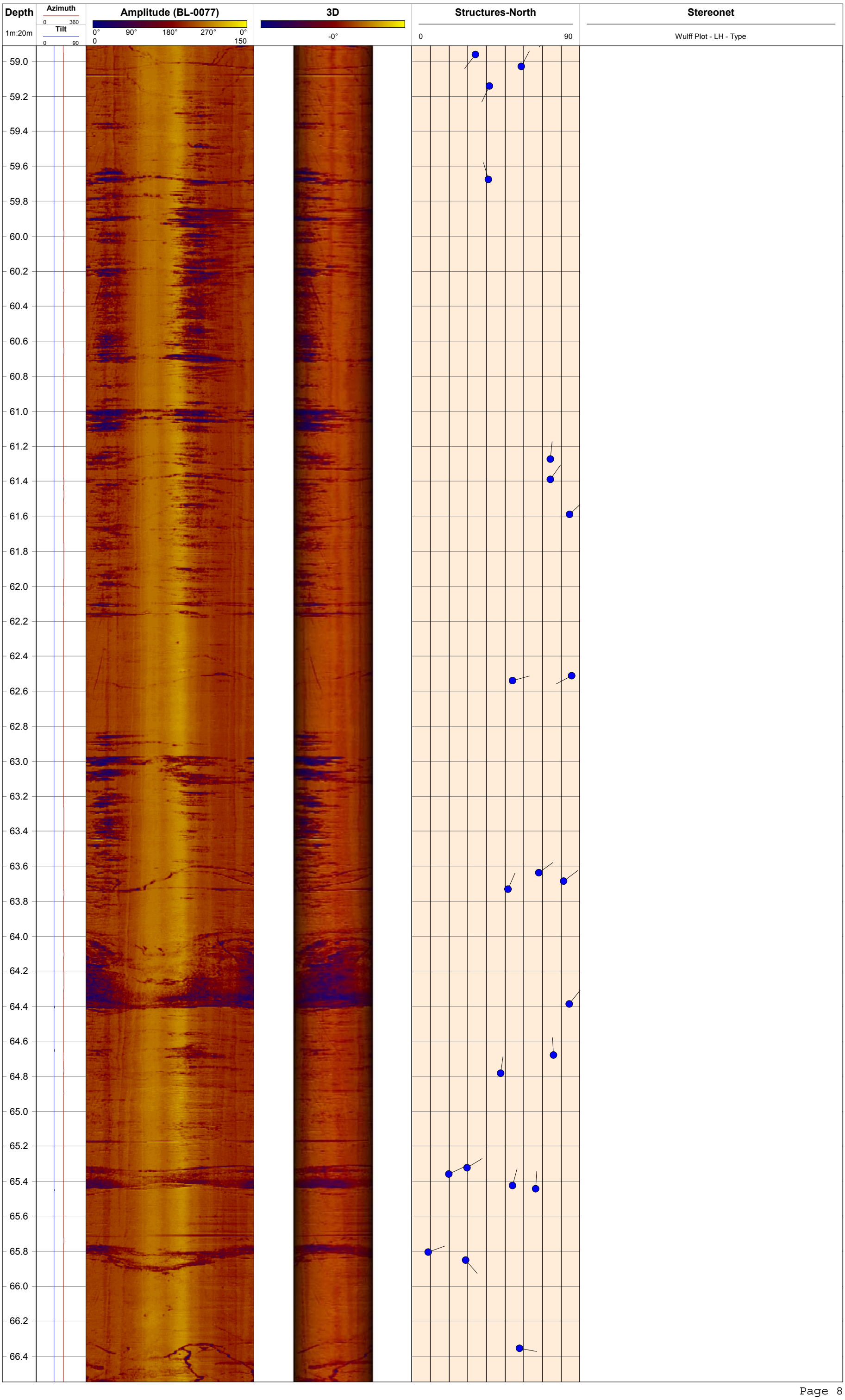
Depth
1m:20m
Azimuth
0
360
Tilt
0
90
Amplitude (BL-0077)
0°
90°
180°
270°
0°
0
150
3D
-0°
Structures-North
0
90
Stereonet
Wulff Plot - LH - Type
59.0
59.2
59.4
59.6
59.8
60.0
60.2
60.4
60.6
60.8
61.0
61.2
61.4
61.6
61.8
62.0
62.2
62.4
62.6
62.8
63.0
63.2
63.4
63.6
63.8
64.0
64.2
64.4
64.6
64.8
65.0
65.2
65.4
65.6
65.8
66.0
66.2
66.4

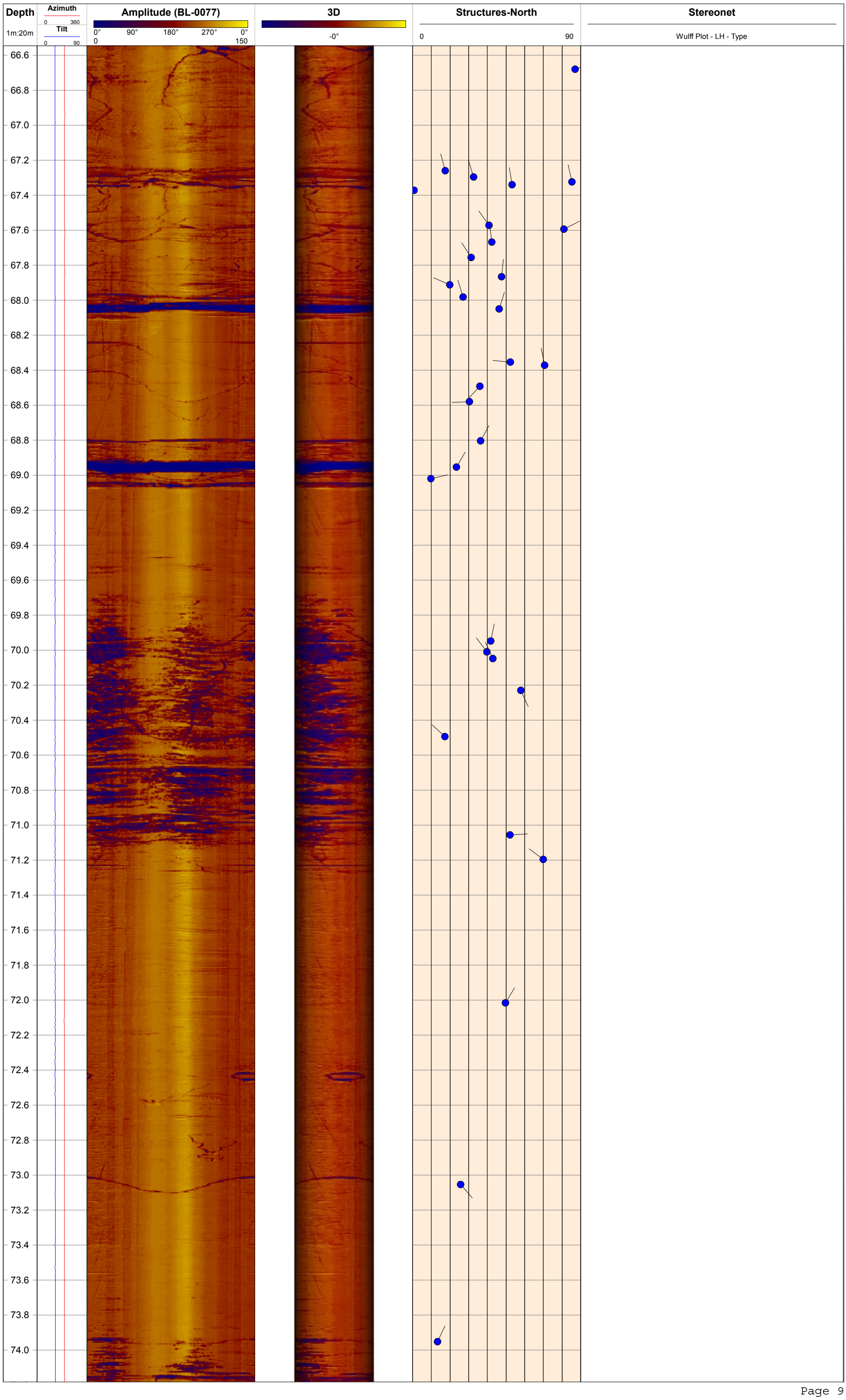
Depth
1m:20m
Azimuth
0
360
Tilt
0
90
Amplitude (BL-0077)
0°
90°
180°
270°
0°
0
150
3D
-0°
Structures-North
0
90
Stereonet
Wulff Plot - LH - Type
66.6
66.8
67.0
67.2
67.4
67.6
67.8
68.0
68.2
68.4
68.6
68.8
69.0
69.2
69.4
69.6
69.8
70.0
70.2
70.4
70.6
70.8
71.0
71.2
71.4
71.6
71.8
72.0
72.2
72.4
72.6
72.8
73.0
73.2
73.4
73.6
73.8
74.0


Depth
1m:20m
Azimuth
0
360
Tilt
0
90
Amplitude (BL-0077)
0°
90°
180°
270°
0°
0
150
3D
-0°
Structures-North
0
90
Stereonet
Wulff Plot - LH - Type
74.2
74.4
74.6
74.8
75.0
75.2
75.4
75.6
75.8
76.0
76.2
76.4
76.6
76.8
77.0
77.2
77.4
77.6
77.8
78.0
78.2
78.4
78.6
78.8
79.0
79.2
79.4
79.6
79.8
80.0
80.2
80.4
80.6
80.8
81.0
81.2
81.4
81.6
81.8

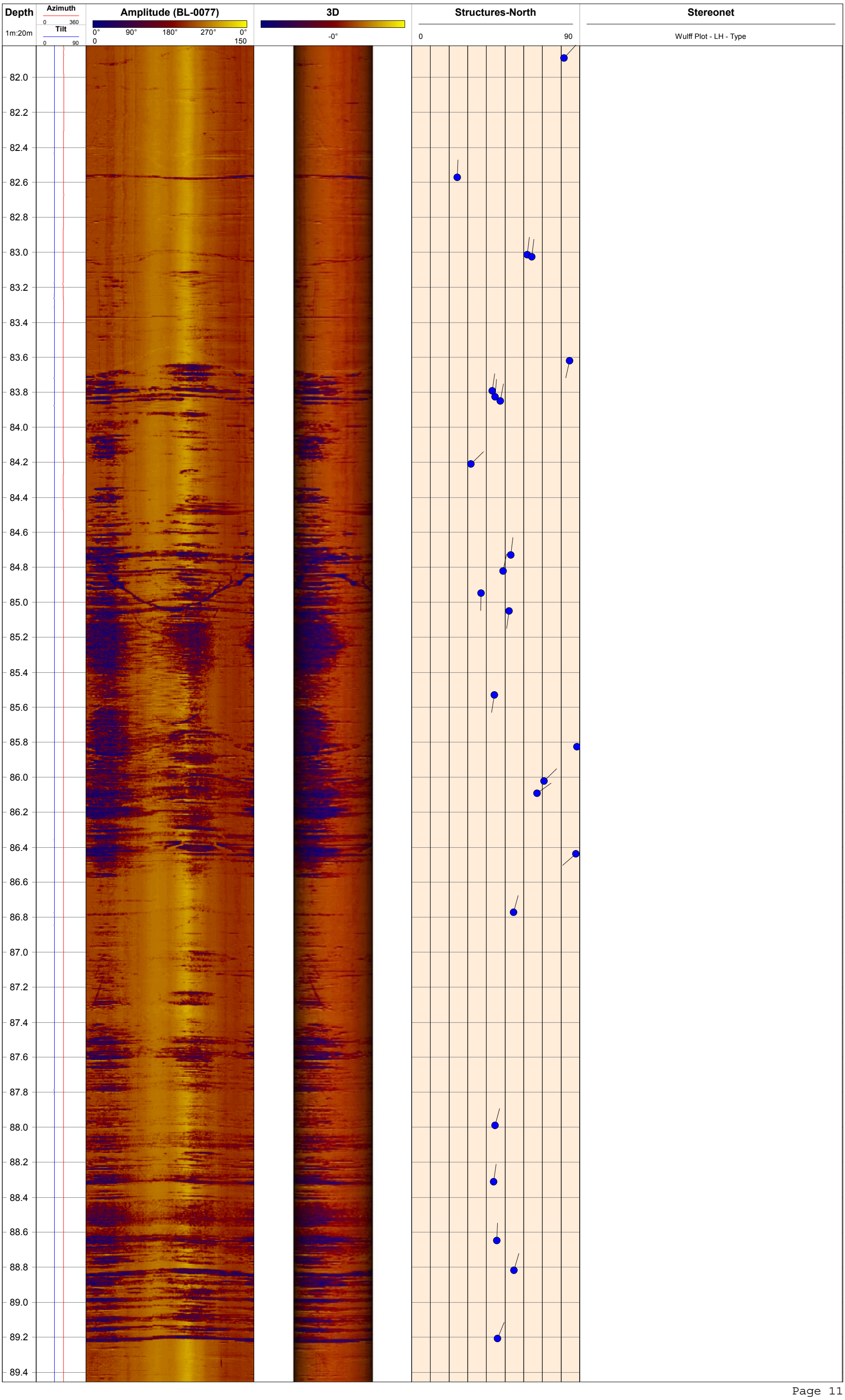
Depth
1m:20m
Azimuth
0
360
Tilt
0
90
Amplitude (BL-0077)
0°
90°
180°
270°
0°
0
150
3D
-0°
Structures-North
0
90
Stereonet
Wulff Plot - LH - Type
82.0
82.2
82.4
82.6
82.8
83.0
83.2
83.4
83.6
83.8
84.0
84.2
84.4
84.6
84.8
85.0
85.2
85.4
85.6
85.8
86.0
86.2
86.4
86.6
86.8
87.0
87.2
87.4
87.6
87.8
88.0
88.2
88.4
88.6
88.8
89.0
89.2
89.4

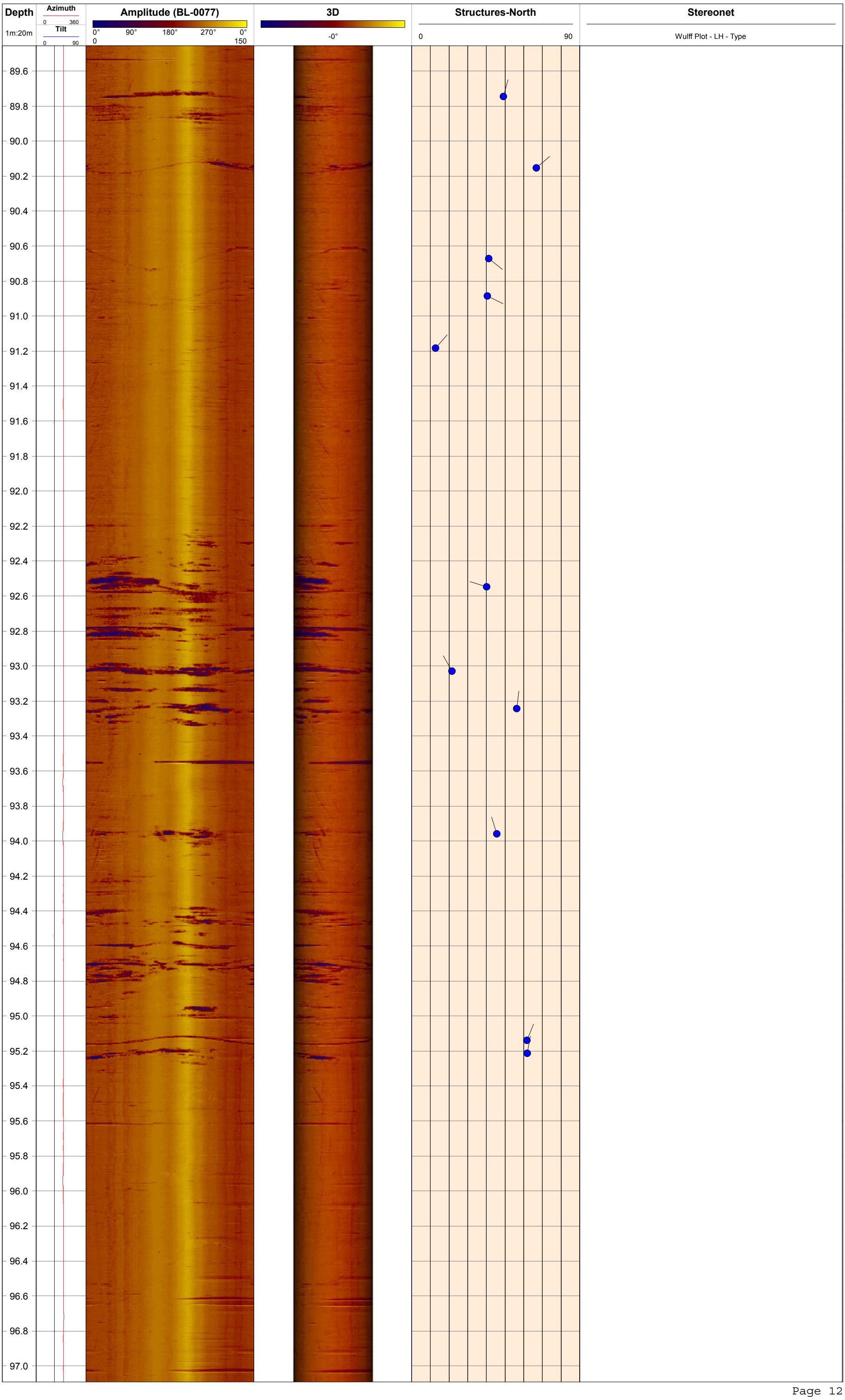
Depth
1m:20m
Azimuth
0
360
Tilt
0
90
Amplitude (BL-0077)
0°
90°
180°
270°
0°
0
150
3D
-0°
Structures-North
0
90
Stereonet
Wulff Plot - LH - Type
89.6
89.8
90.0
90.2
90.4
90.6
90.8
91.0
91.2
91.4
91.6
91.8
92.0
92.2
92.4
92.6
92.8
93.0
93.2
93.4
93.6
93.8
94.0
94.2
94.4
94.6
94.8
95.0
95.2
95.4
95.6
95.8
96.0
96.2
96.4
96.6
96.8
97.0

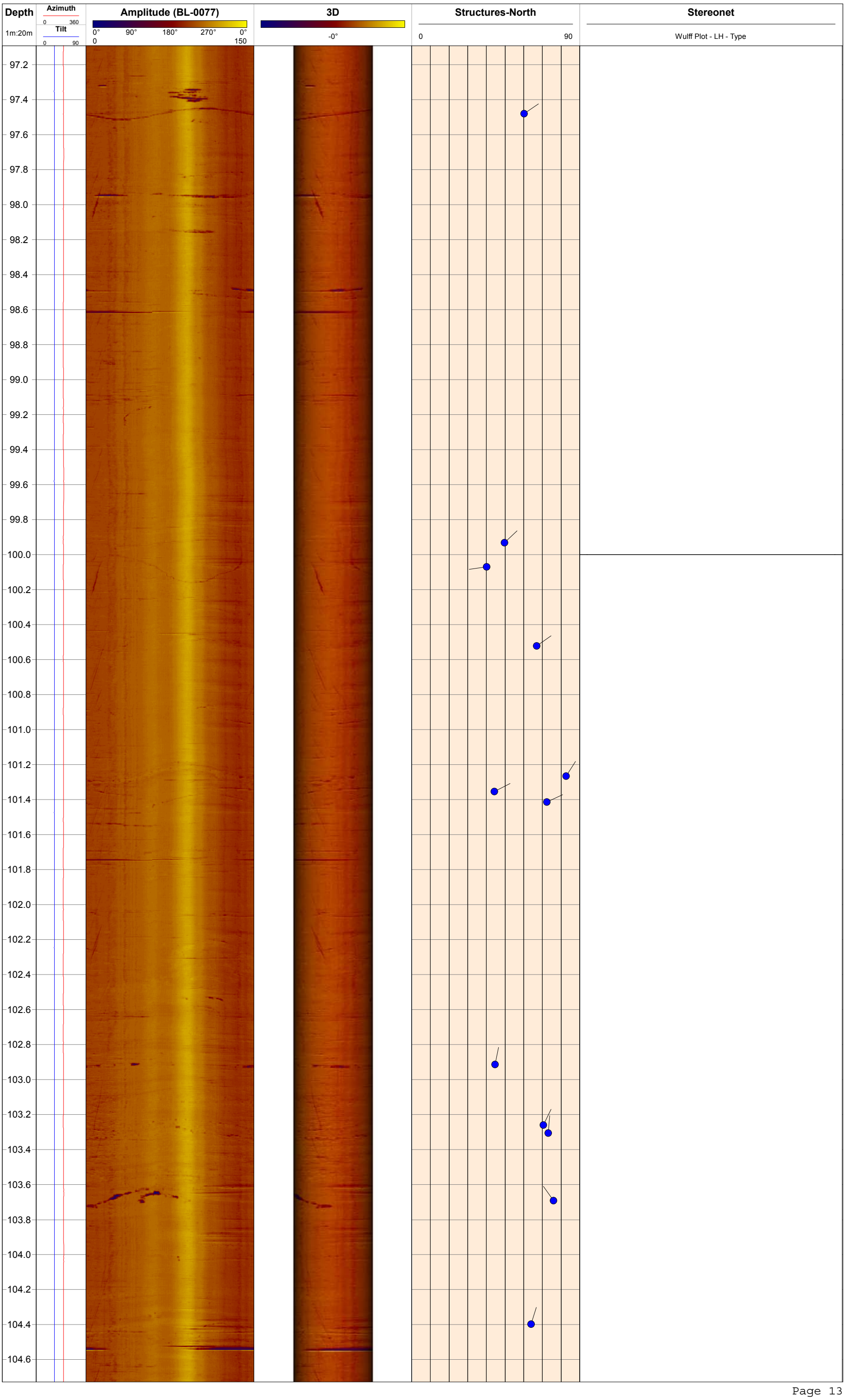
Depth
1m:20m
Azimuth
0
360
Tilt
0
90
Amplitude (BL-0077)
0°
90°
180°
270°
0°
0
150
3D
-0°
Structures-North
0
90
Stereonet
Wulff Plot - LH - Type
97.2
97.4
97.6
97.8
98.0
98.2
98.4
98.6
98.8
99.0
99.2
99.4
99.6
99.8
100.0
100.2
100.4
100.6
100.8
101.0
101.2
101.4
101.6
101.8
102.0
102.2
102.4
102.6
102.8
103.0
103.2
103.4
103.6
103.8
104.0
104.2
104.4
104.6


Depth
1m:20m
Azimuth
0
360
Tilt
0
90
Amplitude (BL-0077)
0°
90°
180°
270°
0°
0
150
3D
-0°
Structures-North
0
90
Stereonet
Wulff Plot - LH - Type
104.8
105.0
105.2
105.4
105.6
105.8
106.0
106.2
106.4
106.6
106.8
107.0
107.2
107.4
107.6
107.8
108.0
108.2
108.4
108.6
108.8
109.0
109.2
109.4
109.6
109.8
110.0
110.2
110.4
110.6
110.8
111.0
111.2
111.4
111.6
111.8
112.0
112.2


Depth
1m:20m
Azimuth
0
360
Tilt
0
90
Amplitude (BL-0077)
0°
90°
180°
270°
0°
0
150
3D
-0°
Structures-North
0
90
Stereonet
Wulff Plot - LH - Type
112.4
112.6
112.8
113.0
113.2
113.4
113.6
113.8
114.0
114.2
114.4
114.6
114.8
115.0
115.2
115.4
115.6
115.8
116.0
116.2
116.4
116.6
116.8
117.0
117.2
117.4
117.6
117.8
118.0
118.2
118.4
118.6
118.8
119.0
119.2
119.4
119.6
119.8


Depth
1m:20m
Azimuth
0
360
Tilt
0
90
Amplitude (BL-0077)
0°
90°
180°
270°
0°
0
150
3D
-0°
Structures-North
0
90
Stereonet
Wulff Plot - LH - Type
120.0
120.2
120.4
120.6
120.8
121.0
121.2
121.4
121.6
121.8
122.0
122.2
122.4
122.6
122.8
123.0
123.2
123.4
123.6
123.8
124.0
124.2
124.4
124.6
124.8
125.0
125.2
125.4
125.6
125.8
126.0
126.2
126.4
126.6
126.8
127.0
127.2
127.4
127.6


Depth
1m:20m
Azimuth
0
360
Tilt
0
90
Amplitude (BL-0077)
0°
90°
180°
270°
0°
0
150
3D
-0°
Structures-North
0
90
Stereonet
Wulff Plot - LH - Type
127.8
128.0
128.2
128.4
128.6
128.8
129.0
129.2
129.4
129.6
129.8
130.0
130.2
130.4
130.6
130.8
131.0
131.2
131.4
131.6
131.8
132.0
132.2
132.4
132.6
132.8
133.0
133.2
133.4
133.6
133.8
134.0
134.2
134.4
134.6
134.8
135.0
135.2


Depth
1m:20m
Azimuth
0
360
Tilt
0
90
Amplitude (BL-0077)
0°
90°
180°
270°
0°
0
150
3D
-0°
Structures-North
0
90
Stereonet
Wulff Plot - LH - Type
135.4
135.6
135.8
136.0
136.2
136.4
136.6
136.8
137.0
137.2
137.4
137.6
137.8
138.0
138.2
138.4
138.6
138.8
139.0
139.2
139.4
139.6
139.8
140.0
140.2
140.4
140.6
140.8
141.0
141.2
141.4
141.6
141.8
142.0
142.2
142.4
142.6
142.8


Depth
1m:20m
Azimuth
0
360
Tilt
0
90
Amplitude (BL-0077)
0°
90°
180°
270°
0°
0
150
3D
-0°
Structures-North
0
90
Stereonet
Wulff Plot - LH - Type
143.0
143.2
143.4
143.6
143.8
144.0
144.2
144.4
144.6
144.8
145.0
145.2
145.4
145.6
145.8
146.0
146.2
146.4
146.6
146.8
147.0
147.2
147.4
147.6
147.8
148.0
148.2
148.4
148.6
148.8
149.0
149.2
149.4
149.6
149.8
150.0
150.2
150.4
Wulff Plot - LH - Type
Depth: 100.00 [m] to 200.00 [m]
0°


Depth
1m:20m
Azimuth
0
360
Tilt
0
90
Amplitude (BL-0077)
0°
90°
180°
270°
0°
0
150
3D
-0°
Structures-North
0
90
Stereonet
Wulff Plot - LH - Type
180
Counts
Dip[deg]
Azi[deg]
Mean
426
46.66
35.82
426
46.66
35.82
150.6
150.8
151.0
151.2
151.4
151.6
151.8
152.0
152.2
152.4
152.6
152.8
153.0
153.2
153.4
153.6
153.8
154.0
154.2
154.4
154.6
154.8
155.0
155.2
155.4
155.6
155.8
156.0
156.2
156.4
156.6
156.8
157.0
157.2
157.4
157.6
157.8
158.0


Depth
1m:20m
Azimuth
0
360
Tilt
0
90
Amplitude (BL-0077)
0°
90°
180°
270°
0°
0
150
3D
-0°
Structures-North
0
90
Stereonet
Wulff Plot - LH - Type
158.2
158.4
158.6
158.8
159.0
159.2
159.4
159.6
159.8
160.0
160.2
160.4
160.6
160.8
161.0
161.2
161.4
161.6
161.8
162.0
162.2
162.4
162.6
162.8
163.0
163.2
163.4
163.6
163.8
164.0
164.2
164.4
164.6
164.8
165.0
165.2
165.4
165.6
165.8


Depth
1m:20m
Azimuth
0
360
Tilt
0
90
Amplitude (BL-0077)
0°
90°
180°
270°
0°
0
150
3D
-0°
Structures-North
0
90
Stereonet
Wulff Plot - LH - Type
166.0
166.2
166.4
166.6
166.8
167.0
167.2
167.4
167.6
167.8
168.0
168.2
168.4
168.6
168.8
169.0
169.2
169.4
169.6
169.8
170.0
170.2
170.4
170.6
170.8
171.0
171.2
171.4
171.6
171.8
172.0
172.2
172.4
172.6
172.8
173.0
173.2
173.4

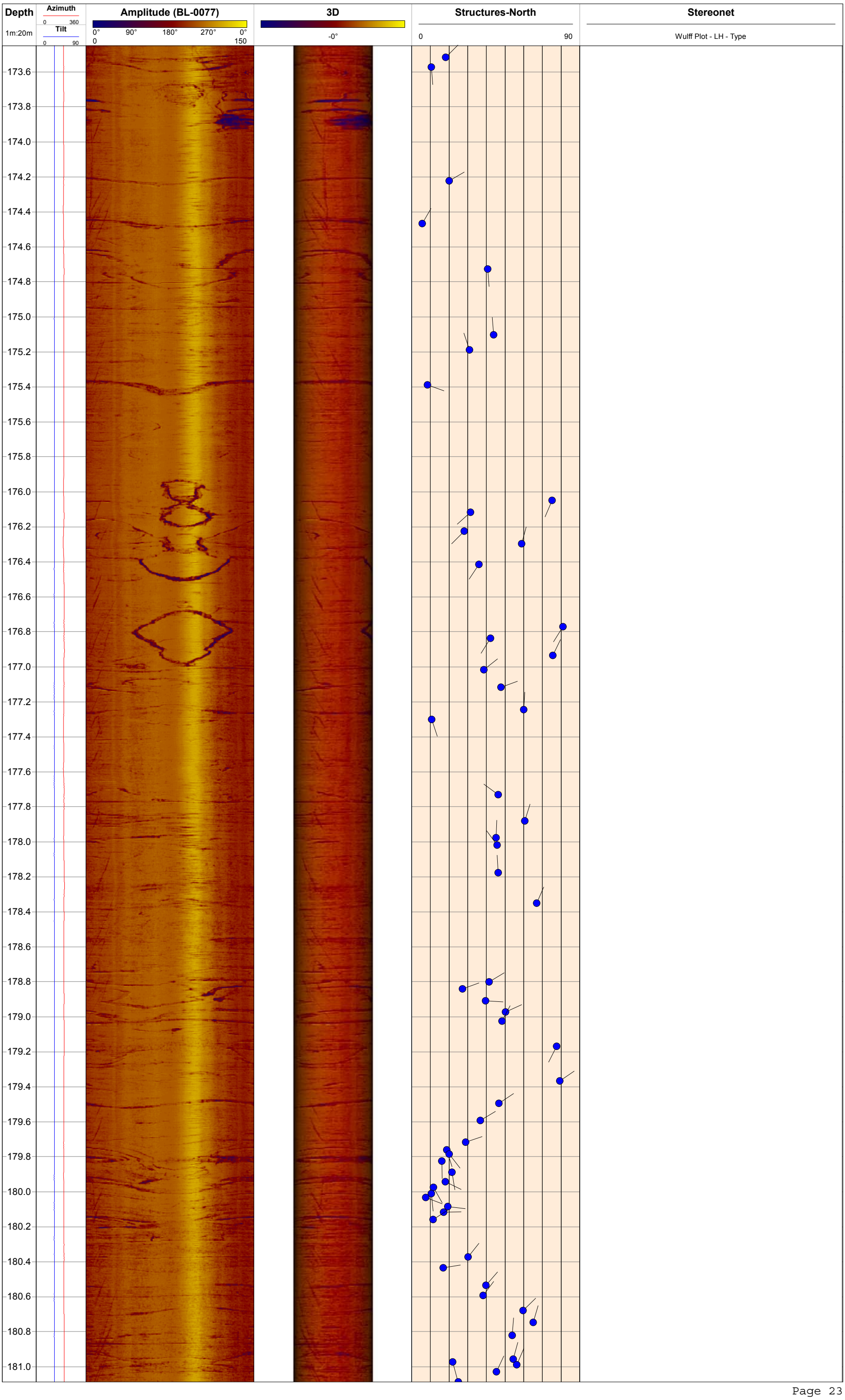
Depth
1m:20m
Azimuth
0
360
Tilt
0
90
Amplitude (BL-0077)
0°
90°
180°
270°
0°
0
150
3D
-0°
Structures-North
0
90
Stereonet
Wulff Plot - LH - Type
173.6
173.8
174.0
174.2
174.4
174.6
174.8
175.0
175.2
175.4
175.6
175.8
176.0
176.2
176.4
176.6
176.8
177.0
177.2
177.4
177.6
177.8
178.0
178.2
178.4
178.6
178.8
179.0
179.2
179.4
179.6
179.8
180.0
180.2
180.4
180.6
180.8
181.0


Depth
1m:20m
Azimuth
0
360
Tilt
0
90
Amplitude (BL-0077)
0°
90°
180°
270°
0°
0
150
3D
-0°
Structures-North
0
90
Stereonet
Wulff Plot - LH - Type
181.2
181.4
181.6
181.8
182.0
182.2
182.4
182.6
182.8
183.0
183.2
183.4
183.6
183.8
184.0
184.2
184.4
184.6
184.8
185.0
185.2
185.4
185.6
185.8
186.0
186.2
186.4
186.6
186.8
187.0
187.2
187.4
187.6
187.8
188.0
188.2
188.4
188.6


Depth
1m:20m
Azimuth
0
360
Tilt
0
90
Amplitude (BL-0077)
0°
90°
180°
270°
0°
0
150
3D
-0°
Structures-North
0
90
Stereonet
Wulff Plot - LH - Type
188.8
189.0
189.2
189.4
189.6
189.8
190.0
190.2
190.4
190.6
190.8
191.0
191.2
191.4
191.6
191.8
192.0
192.2
192.4
192.6
192.8
193.0
193.2
193.4
193.6
193.8
194.0
194.2
194.4
194.6
194.8
195.0
195.2
195.4
195.6
195.8
196.0
196.2

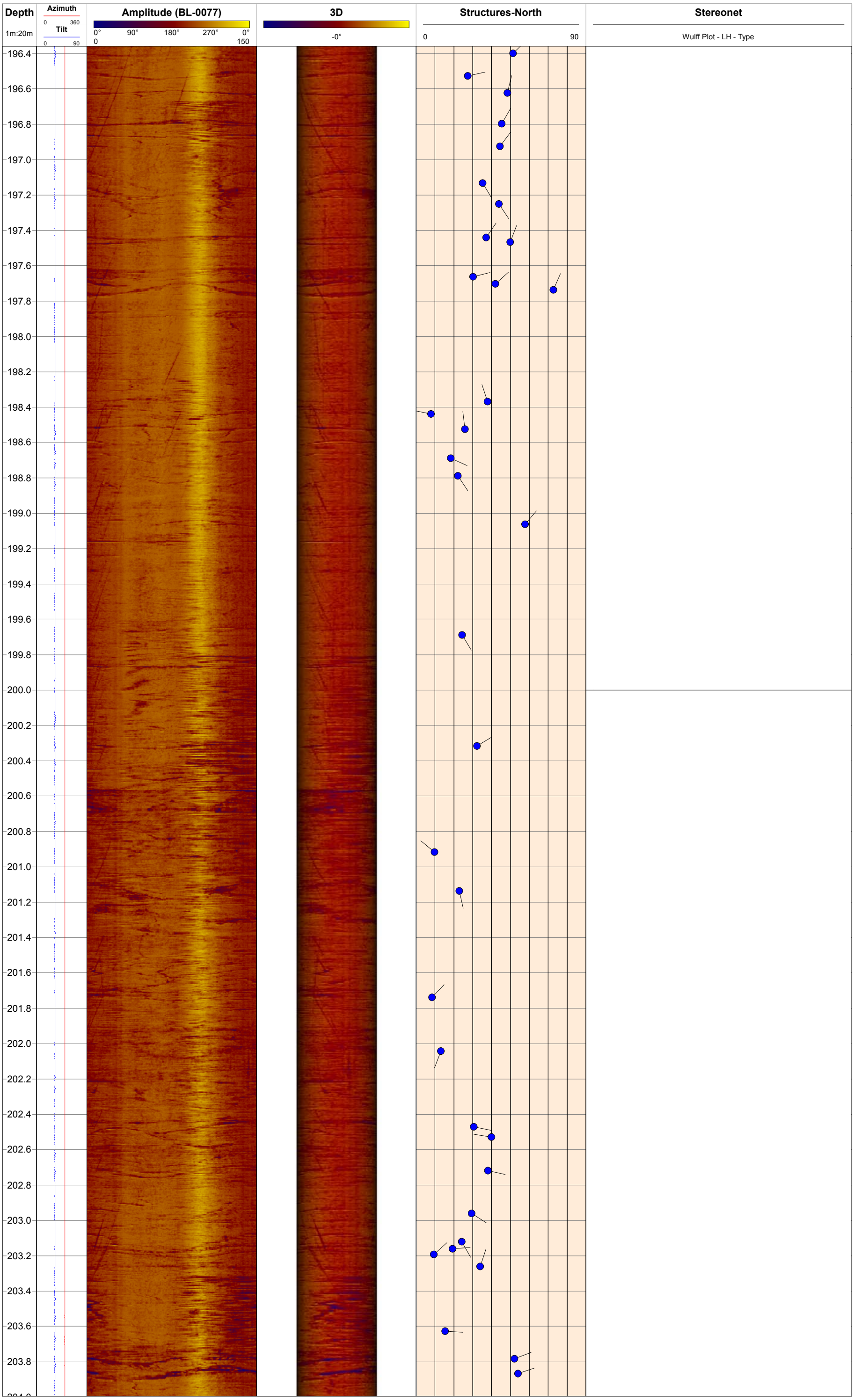
Depth
1m:20m
Azimuth
0
360
Tilt
0
90
Amplitude (BL-0077)
0°
90°
180°
270°
0°
0
150
3D
-0°
Structures-North
0
90
Stereonet
Wulff Plot - LH - Type
196.4
196.6
196.8
197.0
197.2
197.4
197.6
197.8
198.0
198.2
198.4
198.6
198.8
199.0
199.2
199.4
199.6
199.8
200.0
200.2
200.4
200.6
200.8
201.0
201.2
201.4
201.6
201.8
202.0
202.2
202.4
202.6
202.8
203.0
203.2
203.4
203.6
203.8

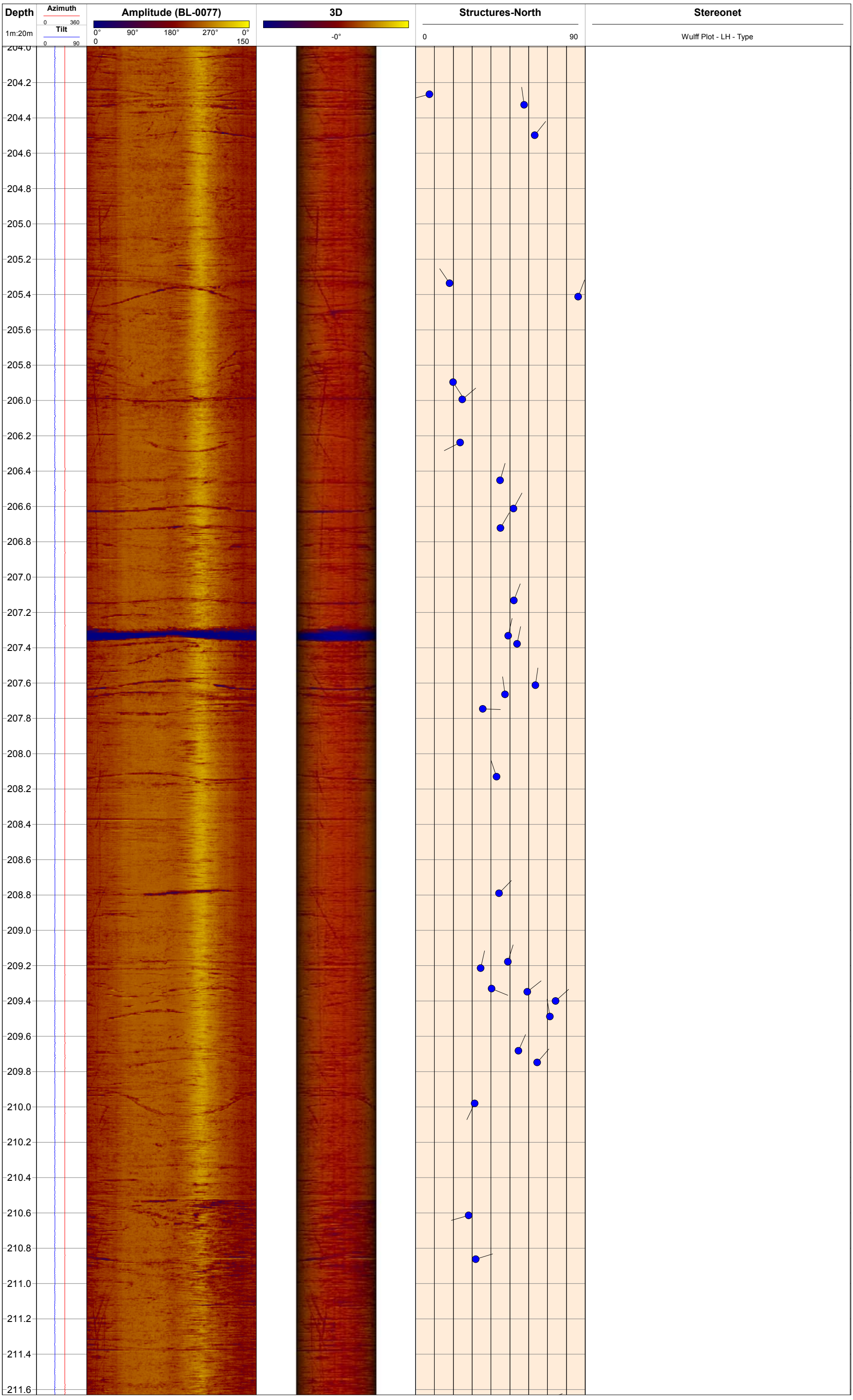
Depth
1m:20m
Azimuth
0
360
Tilt
0
90
Amplitude (BL-0077)
0°
90°
180°
270°
0°
0
150
3D
-0°
Structures-North
0
90
Stereonet
Wulff Plot - LH - Type
204.0
204.2
204.4
204.6
204.8
205.0
205.2
205.4
205.6
205.8
206.0
206.2
206.4
206.6
206.8
207.0
207.2
207.4
207.6
207.8
208.0
208.2
208.4
208.6
208.8
209.0
209.2
209.4
209.6
209.8
210.0
210.2
210.4
210.6
210.8
211.0
211.2
211.4
211.6

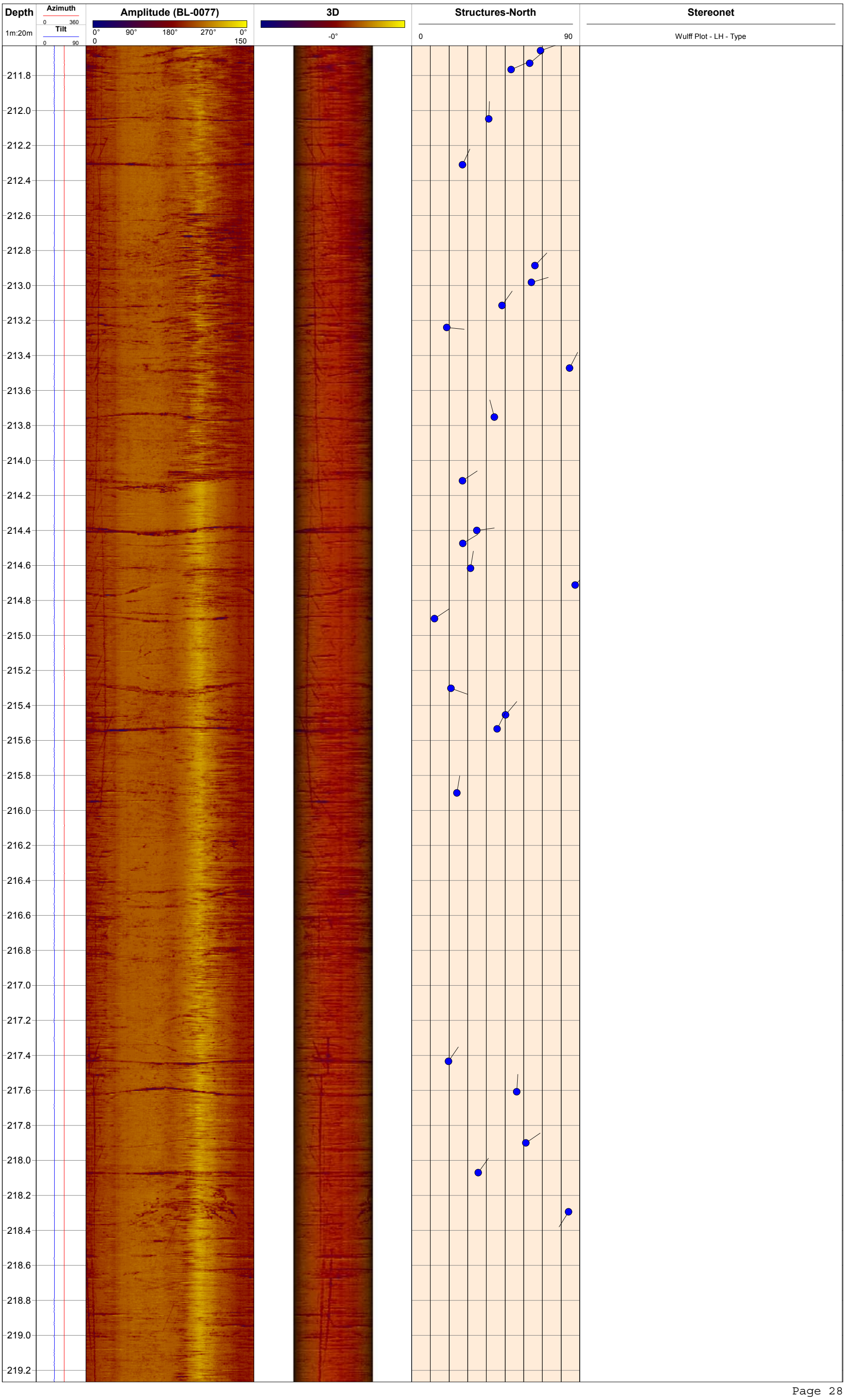
Depth
1m:20m
Azimuth
0
360
Tilt
0
90
Amplitude (BL-0077)
0°
90°
180°
270°
0°
0
150
3D
-0°
Structures-North
0
90
Stereonet
Wulff Plot - LH - Type
211.8
212.0
212.2
212.4
212.6
212.8
213.0
213.2
213.4
213.6
213.8
214.0
214.2
214.4
214.6
214.8
215.0
215.2
215.4
215.6
215.8
216.0
216.2
216.4
216.6
216.8
217.0
217.2
217.4
217.6
217.8
218.0
218.2
218.4
218.6
218.8
219.0
219.2


Depth
1m:20m
Azimuth
0
360
Tilt
0
90
Amplitude (BL-0077)
0°
90°
180°
270°
0°
0
150
3D
-0°
Structures-North
0
90
Stereonet
Wulff Plot - LH - Type
219.4
219.6
219.8
220.0
220.2
220.4
220.6
220.8
221.0
221.2
221.4
221.6
221.8
222.0
222.2
222.4
222.6
222.8
223.0
223.2
223.4
223.6
223.8
224.0
224.2
224.4
224.6
224.8
225.0
225.2
225.4
225.6
225.8
226.0
226.2
226.4
226.6
226.8


Depth
1m:20m
Azimuth
0
360
Tilt
0
90
Amplitude (BL-0077)
0°
90°
180°
270°
0°
0
150
3D
-0°
Structures-North
0
90
Stereonet
Wulff Plot - LH - Type
227.0
227.2
227.4
227.6
227.8
228.0
228.2
228.4
228.6
228.8
229.0
229.2
229.4
229.6
229.8
230.0
230.2
230.4
230.6
230.8
231.0
231.2
231.4
231.6
231.8
232.0
232.2
232.4
232.6
232.8
233.0
233.2
233.4
233.6
233.8
234.0
234.2
234.4


Depth
1m:20m
Azimuth
0
360
Tilt
0
90
Amplitude (BL-0077)
0°
90°
180°
270°
0°
0
150
3D
-0°
Structures-North
0
90
Stereonet
Wulff Plot - LH - Type
234.6
234.8
235.0
235.2
235.4
235.6
235.8
236.0
236.2
236.4
236.6
236.8
237.0
237.2
237.4
237.6
237.8
238.0
238.2
238.4
238.6
238.8
239.0
239.2
239.4
239.6
239.8
240.0
240.2
240.4
240.6
240.8
241.0
241.2
241.4
241.6
241.8
242.0


Depth
1m:20m
Azimuth
0
360
Tilt
0
90
Amplitude (BL-0077)
0°
90°
180°
270°
0°
0
150
3D
-0°
Structures-North
0
90
Stereonet
Wulff Plot - LH - Type
242.2
242.4
242.6
242.8
243.0
243.2
243.4
243.6
243.8
244.0
244.2
244.4
244.6
244.8
245.0
245.2
245.4
245.6
245.8
246.0
246.2
246.4
246.6
246.8
247.0
247.2
247.4
247.6
247.8
248.0
248.2
248.4
248.6
248.8
249.0
249.2
249.4
249.6
249.8

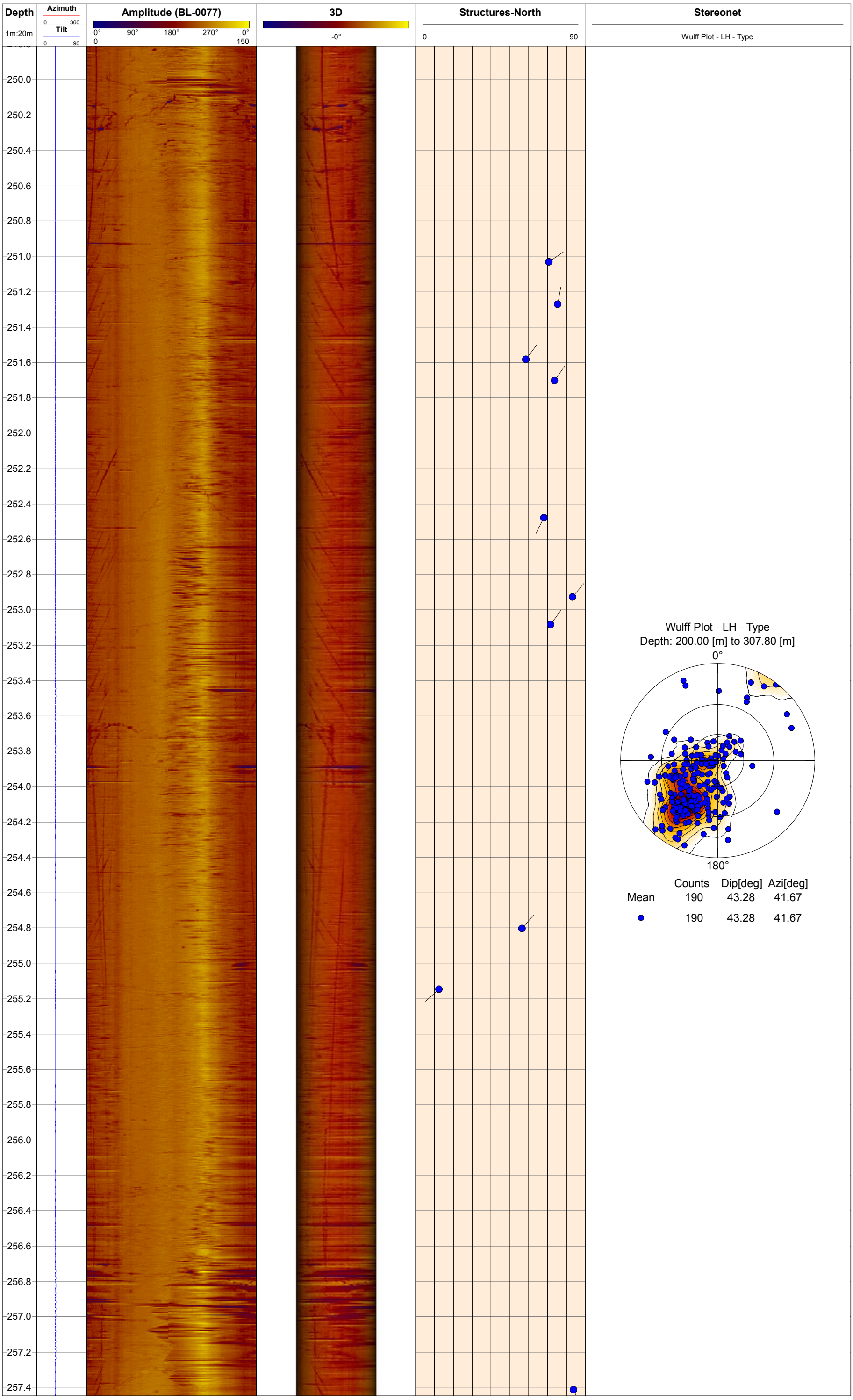
Depth
1m:20m
Azimuth
0
360
Tilt
0
90
Amplitude (BL-0077)
0°
90°
180°
270°
0°
0
150
3D
-0°
Structures-North
0
90
Stereonet
Wulff Plot - LH - Type
250.0
250.2
250.4
250.6
250.8
251.0
251.2
251.4
251.6
251.8
252.0
252.2
252.4
252.6
252.8
253.0
253.2
253.4
253.6
253.8
254.0
254.2
254.4
254.6
254.8
255.0
255.2
255.4
255.6
255.8
256.0
256.2
256.4
256.6
256.8
257.0
257.2
257.4
Wulff Plot - LH - Type
Depth: 200.00 [m] to 307.80 [m]
0°
180°
Counts Dip[deg] Azi[deg]
Mean 190 43.28 41.67
190 43.28 41.67


Depth
1m:20m
Azimuth
0
360
Tilt
0
90
Amplitude (BL-0077)
0°
90°
180°
270°
0°
0
150
3D
-0°
Structures-North
0
90
Stereonet
Wulff Plot - LH - Type
257.6
257.8
258.0
258.2
258.4
258.6
258.8
259.0
259.2
259.4
259.6
259.8
260.0
260.2
260.4
260.6
260.8
261.0
261.2
261.4
261.6
261.8
262.0
262.2
262.4
262.6
262.8
263.0
263.2
263.4
263.6
263.8
264.0
264.2
264.4
264.6
264.8
265.0


Depth
1m:20m
Azimuth
0
360
Tilt
0
90
Amplitude (BL-0077)
0°
90°
180°
270°
0°
0
150
3D
-0°
Structures-North
0
90
Stereonet
Wulff Plot - LH - Type
265.2
265.4
265.6
265.8
266.0
266.2
266.4
266.6
266.8
267.0
267.2
267.4
267.6
267.8
268.0
268.2
268.4
268.6
268.8
269.0
269.2
269.4
269.6
269.8
270.0
270.2
270.4
270.6
270.8
271.0
271.2
271.4
271.6
271.8
272.0
272.2
272.4
272.6


Depth
1m:20m
Azimuth
0
360
Tilt
0
90
Amplitude (BL-0077)
0°
90°
180°
270°
0°
0
150
3D
-0°
Structures-North
0
90
Stereonet
Wulff Plot - LH - Type
272.8
273.0
273.2
273.4
273.6
273.8
274.0
274.2
274.4
274.6
274.8
275.0
275.2
275.4
275.6
275.8
276.0
276.2
276.4
276.6
276.8
277.0
277.2
277.4
277.6
277.8
278.0
278.2
278.4
278.6
278.8
279.0
279.2
279.4
279.6
279.8
280.0
280.2

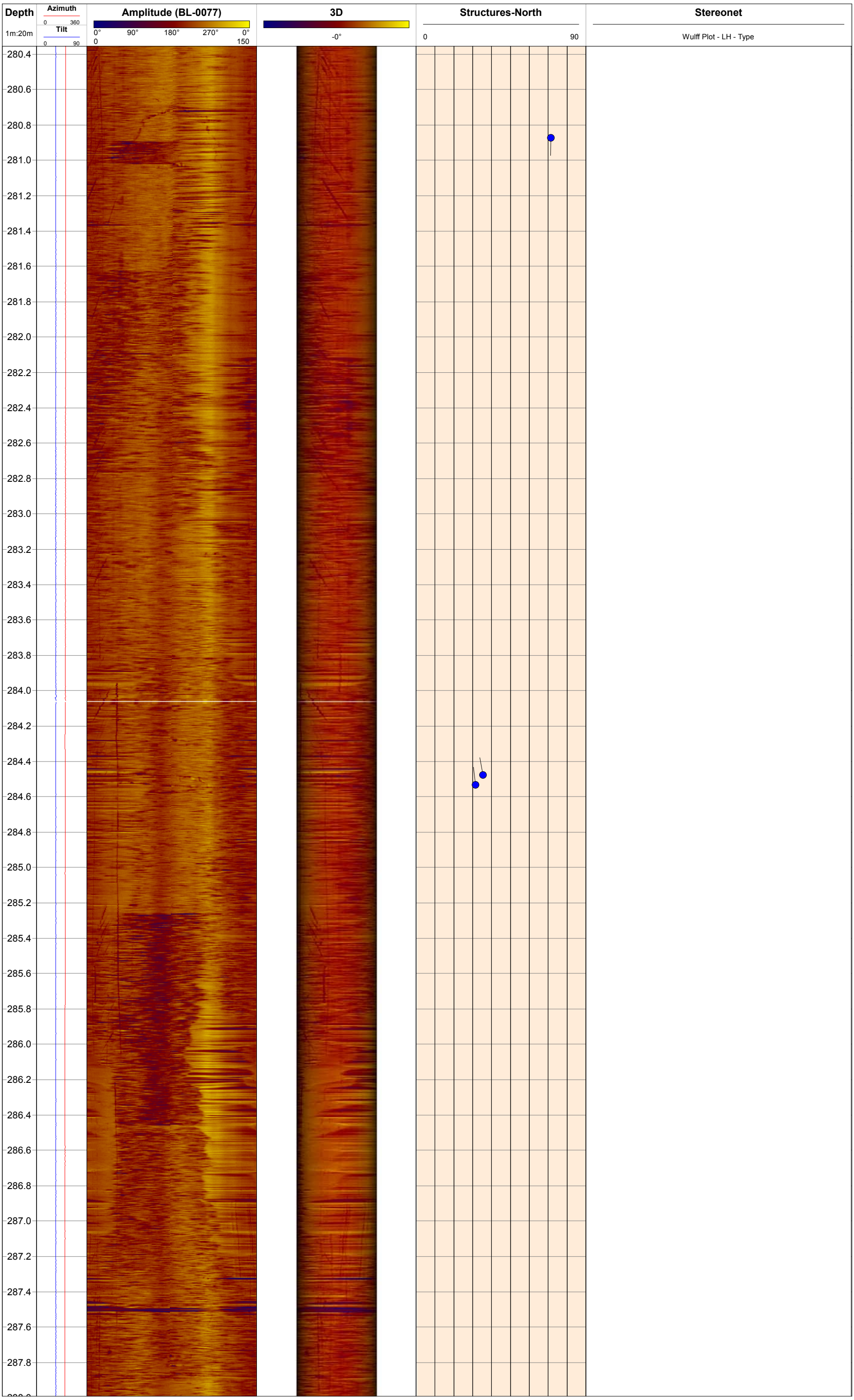
Depth
1m:20m
Azimuth
0
360
Tilt
0
90
Amplitude (BL-0077)
0°
90°
180°
270°
0°
0
150
3D
-0°
Structures-North
0
90
Stereonet
Wulff Plot - LH - Type
280.4
280.6
280.8
281.0
281.2
281.4
281.6
281.8
282.0
282.2
282.4
282.6
282.8
283.0
283.2
283.4
283.6
283.8
284.0
284.2
284.4
284.6
284.8
285.0
285.2
285.4
285.6
285.8
286.0
286.2
286.4
286.6
286.8
287.0
287.2
287.4
287.6
287.8


Depth
1m:20m
Azimuth
0
360
Tilt
0
90
Amplitude (BL-0077)
0°
90°
180°
270°
0°
0
150
3D
-0°
Structures-North
0
90
Stereonet
Wulff Plot - LH - Type
288.0
288.2
288.4
288.6
288.8
289.0
289.2
289.4
289.6
289.8
290.0
290.2
290.4
290.6
290.8
291.0
291.2
291.4
291.6
291.8
292.0
292.2
292.4
292.6
292.8
293.0
293.2
293.4
293.6
293.8
294.0
294.2
294.4
294.6
294.8
295.0
295.2
295.4
295.6


Depth
1m:20m
Azimuth
0
360
Tilt
0
90
Amplitude (BL-0077)
0°
90°
180°
270°
0°
0
150
3D
-0°
Structures-North
0
90
Stereonet
Wulff Plot - LH - Type
295.8
296.0
296.2
296.4
296.6
296.8
297.0
297.2
297.4
297.6
297.8
298.0
298.2
298.4
298.6
298.8
299.0
299.2
299.4
299.6
299.8
300.0
300.2
300.4
300.6
300.8
301.0
301.2
301.4
301.6
301.8
302.0
302.2
302.4
302.6
302.8
303.0
303.2

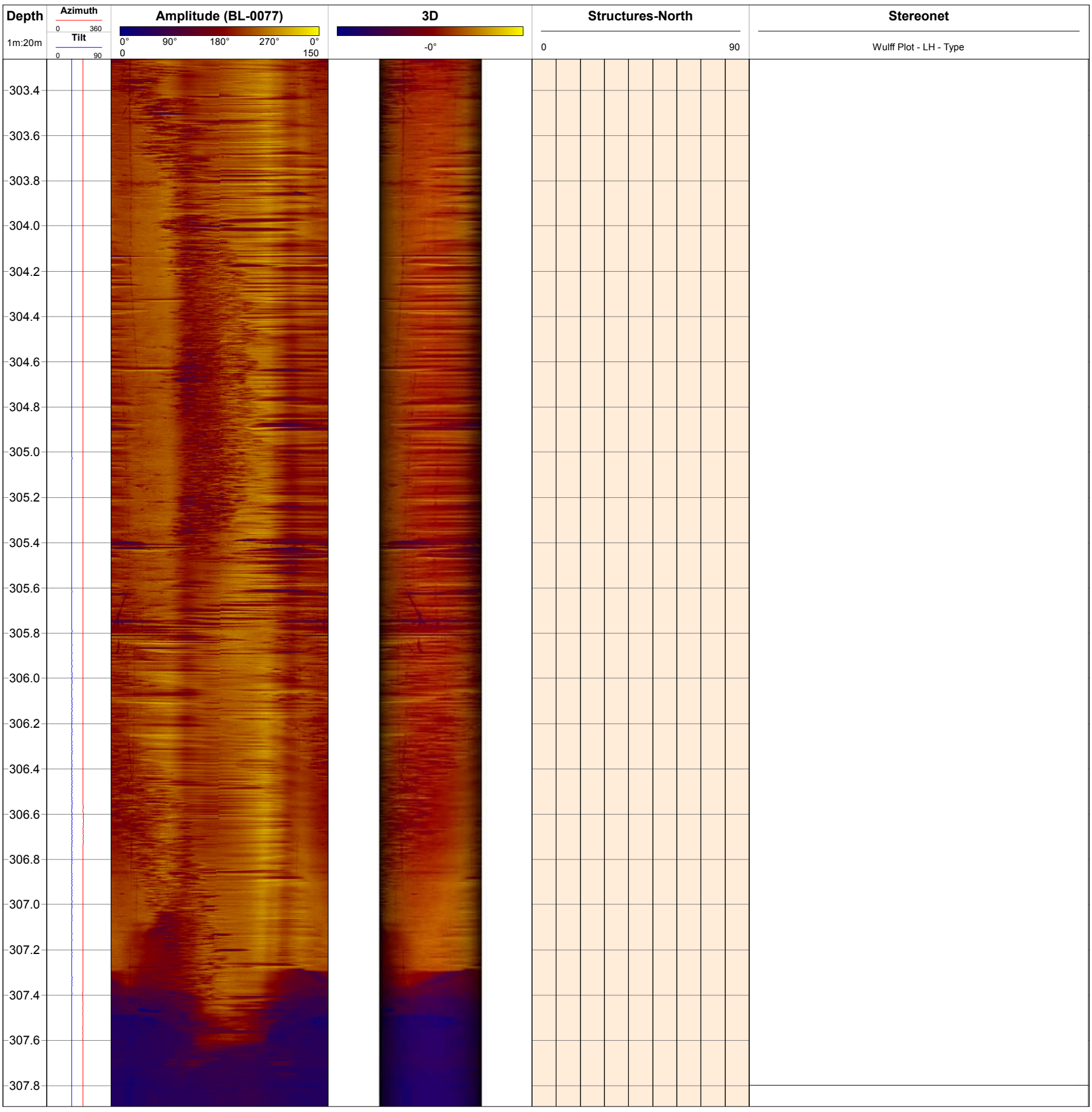
Depth
1m:20m
Azimuth
0
360
Tilt
0
90
Amplitude (BL-0077)
0°
90°
180°
270°
0°
0
150
3D
-0°
Structures-North
0
90
Stereonet
Wulff Plot - LH - Type
303.4
303.6
303.8
304.0
304.2
304.4
304.6
304.8
305.0
305.2
305.4
305.6
305.8
306.0
306.2
306.4
306.6
306.8
307.0
307.2
307.4
307.6
307.8

ACOUSTIC TELEVIEWER LOG

Fracflow Consultant Inc.
Environmental, Hydrogeological and Geotechnical Engineering Consultants

Project Location:	Springpole, ON	*Easting:*	549028.4
Borehole ID:	BL-0098	*Northing:*	5694095.2
Report Date:	December 2019	*Bearing at the collar:*	204
Logging Date:	August 11, 2019	*Plunge at the collar:*	-65
Logging Depth (m):	278.2	*Borehole Depth (m):*	282.24

Client: First Mining Gold / Gold Canyon Resources

FFC Reference No: FFC-NL-3134-002

Figure No.: D9

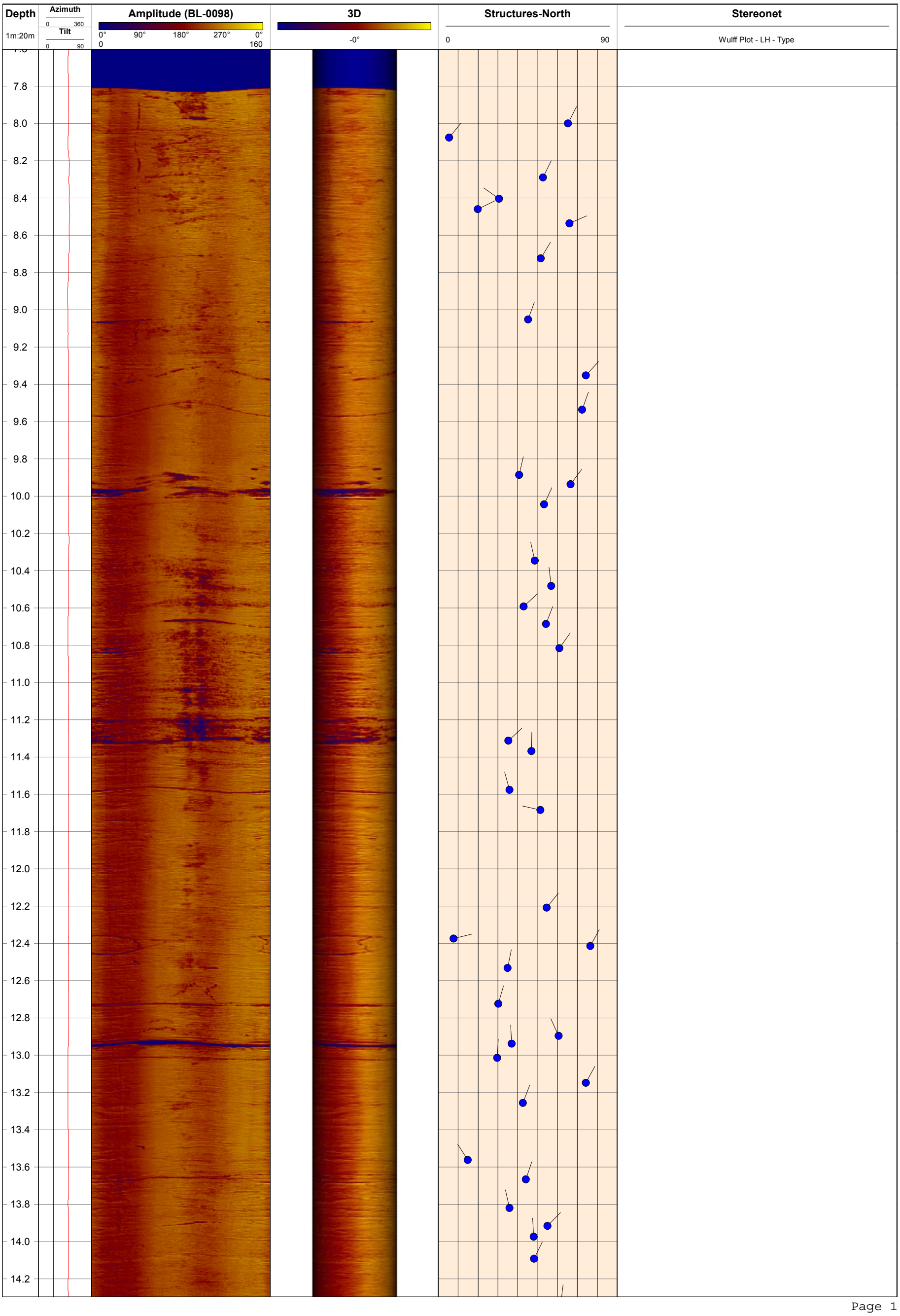

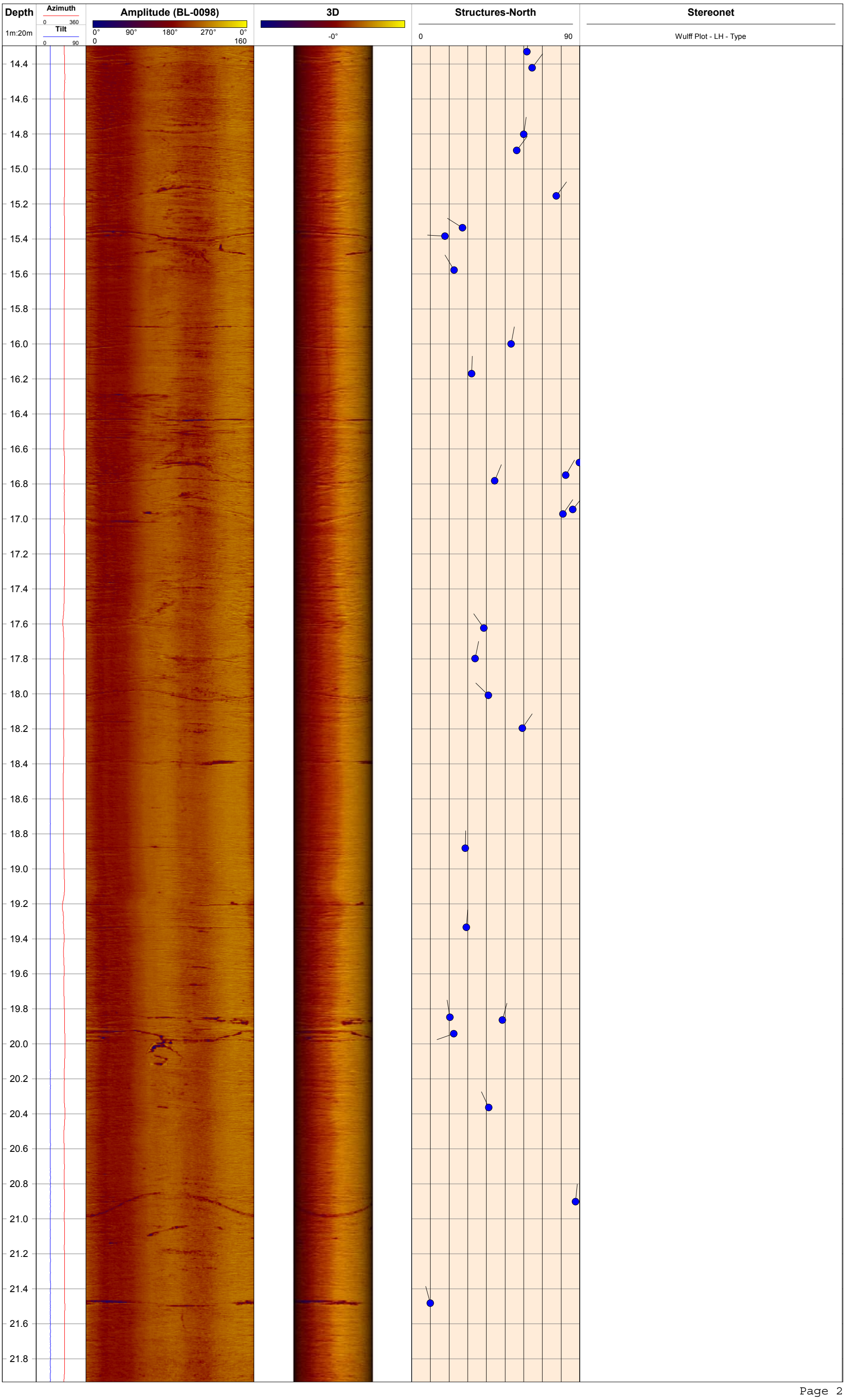
Depth
1m:20m
Azimuth
0
360
Tilt
0
90
Amplitude (BL-0098)
0°
90°
180°
270°
0°
0
160
3D
-0°
Structures-North
0
90
Stereonet
Wulff Plot - LH - Type
14.4
14.6
14.8
15.0
15.2
15.4
15.6
15.8
16.0
16.2
16.4
16.6
16.8
17.0
17.2
17.4
17.6
17.8
18.0
18.2
18.4
18.6
18.8
19.0
19.2
19.4
19.6
19.8
20.0
20.2
20.4
20.6
20.8
21.0
21.2
21.4
21.6
21.8


Depth
1m:20m
Azimuth
0
360
Tilt
0
90
Amplitude (BL-0098)
0°
90°
180°
270°
0°
0
160
3D
-0°
Structures-North
0
90
Stereonet
Wulff Plot - LH - Type
22.0
22.2
22.4
22.6
22.8
23.0
23.2
23.4
23.6
23.8
24.0
24.2
24.4
24.6
24.8
25.0
25.2
25.4
25.6
25.8
26.0
26.2
26.4
26.6
26.8
27.0
27.2
27.4
27.6
27.8
28.0
28.2
28.4
28.6
28.8
29.0
29.2
29.4


Depth
1m:20m
Azimuth
0
360
Tilt
0
90
Amplitude (BL-0098)
0°
90°
180°
270°
0°
0
160
3D
-0°
Structures-North
0
90
Stereonet
Wulff Plot - LH - Type
29.6
29.8
30.0
30.2
30.4
30.6
30.8
31.0
31.2
31.4
31.6
31.8
32.0
32.2
32.4
32.6
32.8
33.0
33.2
33.4
33.6
33.8
34.0
34.2
34.4
34.6
34.8
35.0
35.2
35.4
35.6
35.8
36.0
36.2
36.4
36.6
36.8
37.0

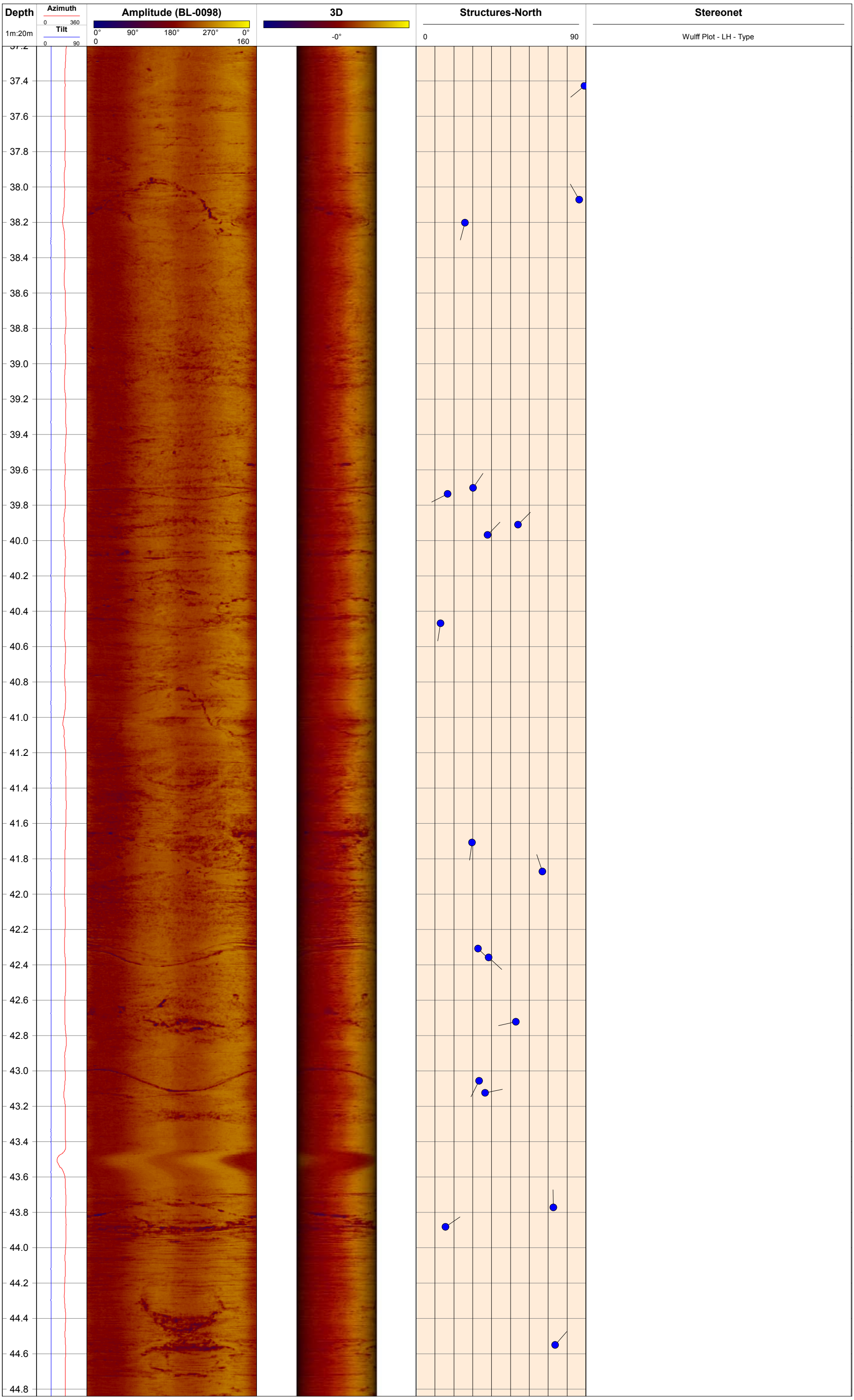
Depth
1m:20m
Azimuth
0
360
Tilt
0
90
Amplitude (BL-0098)
0°
90°
180°
270°
0°
0
160
3D
-0°
Structures-North
0
90
Stereonet
Wulff Plot - LH - Type
37.4
37.6
37.8
38.0
38.2
38.4
38.6
38.8
39.0
39.2
39.4
39.6
39.8
40.0
40.2
40.4
40.6
40.8
41.0
41.2
41.4
41.6
41.8
42.0
42.2
42.4
42.6
42.8
43.0
43.2
43.4
43.6
43.8
44.0
44.2
44.4
44.6
44.8


Depth
1m:20m
Azimuth
0
360
Tilt
0
90
Amplitude (BL-0098)
0°
90°
180°
270°
0°
0
160
3D
-0°
Structures-North
0
90
Stereonet
Wulff Plot - LH - Type
45.0
45.2
45.4
45.6
45.8
46.0
46.2
46.4
46.6
46.8
47.0
47.2
47.4
47.6
47.8
48.0
48.2
48.4
48.6
48.8
49.0
49.2
49.4
49.6
49.8
50.0
50.2
50.4
50.6
50.8
51.0
51.2
51.4
51.6
51.8
52.0
52.2
52.4

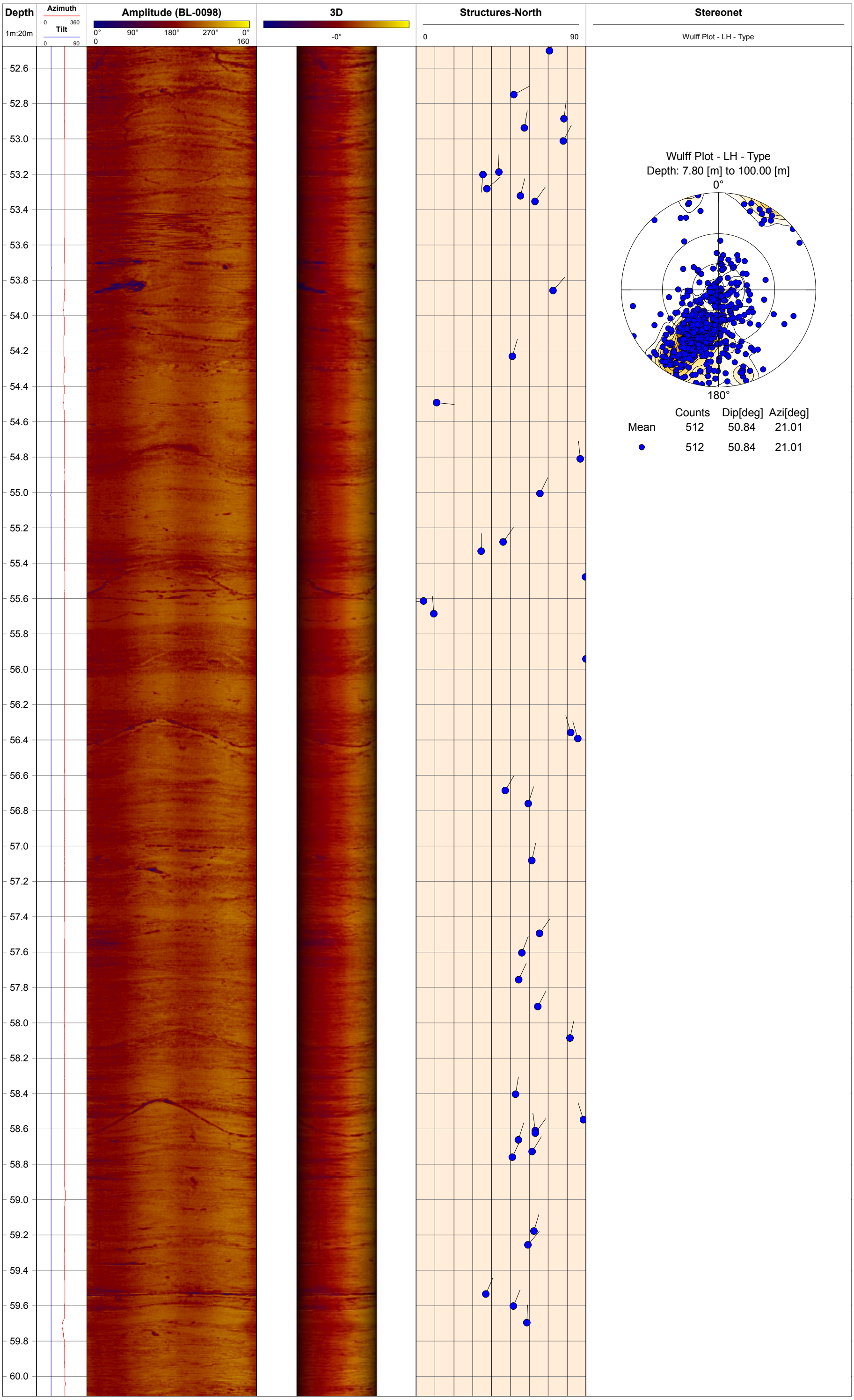
Depth
1m:20m
Azimuth
0
360
Tilt
0
90
Amplitude (BL-0098)
0°
90°
180°
270°
0°
0
160
3D
-0°
Structures-North
0
90
Stereonet
Wulff Plot - LH - Type
52.6
52.8
53.0
53.2
53.4
53.6
53.8
54.0
54.2
54.4
54.6
54.8
55.0
55.2
55.4
55.6
55.8
56.0
56.2
56.4
56.6
56.8
57.0
57.2
57.4
57.6
57.8
58.0
58.2
58.4
58.6
58.8
59.0
59.2
59.4
59.6
59.8
60.0
Wulff Plot - LH - Type
Depth: 7.80 [m] to 100.00 [m]
0°
180°
Counts Dip[deg] Azi[deg]
Mean 512 50.84 21.01
512 50.84 21.01


Depth
1m:20m
Azimuth
0
360
Tilt
0
90
Amplitude (BL-0098)
0°
90°
180°
270°
0°
0
160
3D
-0°
Structures-North
0
90
Stereonet
Wulff Plot - LH - Type
60.2
60.4
60.6
60.8
61.0
61.2
61.4
61.6
61.8
62.0
62.2
62.4
62.6
62.8
63.0
63.2
63.4
63.6
63.8
64.0
64.2
64.4
64.6
64.8
65.0
65.2
65.4
65.6
65.8
66.0
66.2
66.4
66.6
66.8
67.0
67.2
67.4
67.6

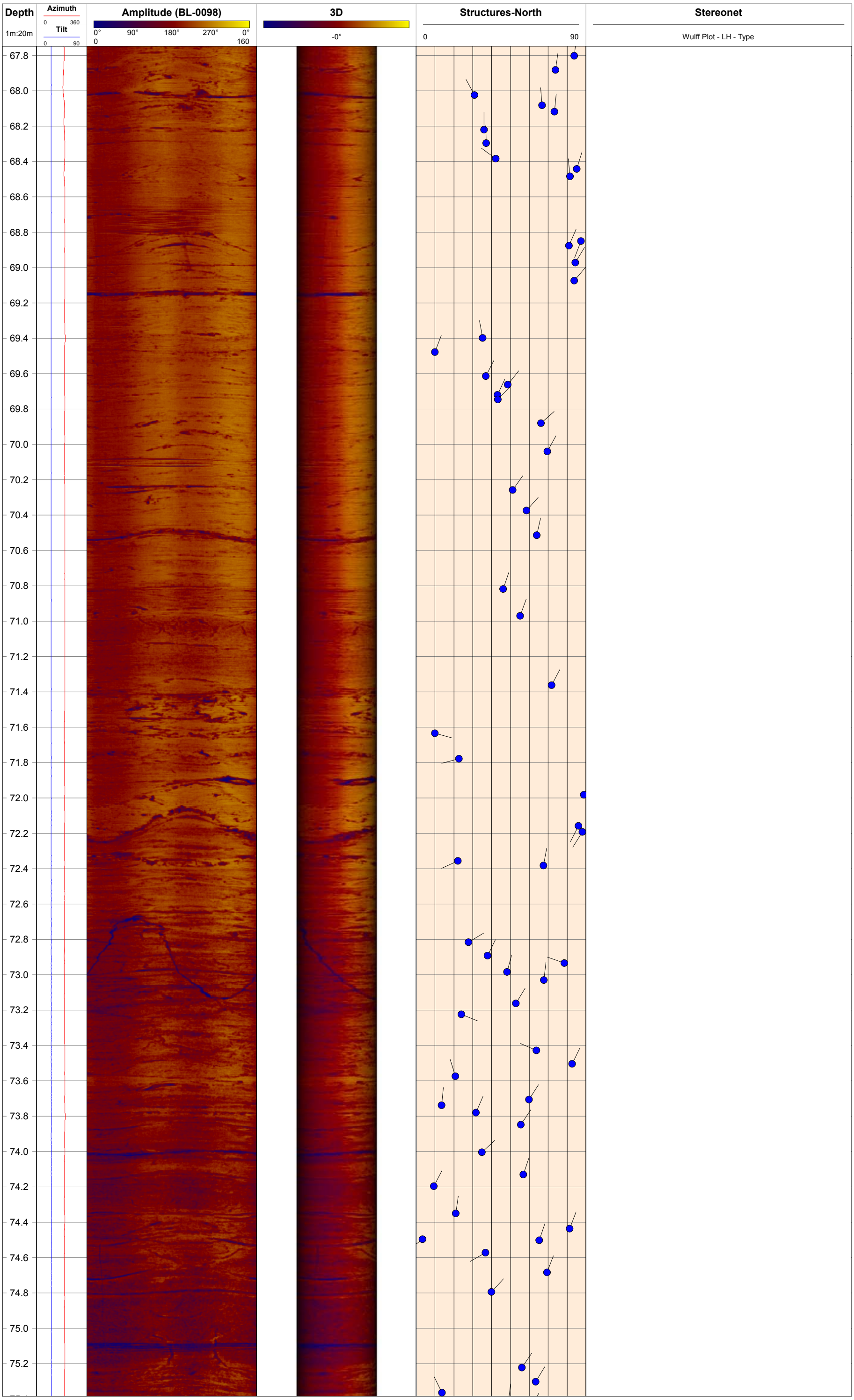
Depth
1m:20m
Azimuth
0
360
Tilt
0
90
Amplitude (BL-0098)
0°
90°
180°
270°
0°
0
160
3D
-0°
Structures-North
0
90
Stereonet
Wulff Plot - LH - Type
67.8
68.0
68.2
68.4
68.6
68.8
69.0
69.2
69.4
69.6
69.8
70.0
70.2
70.4
70.6
70.8
71.0
71.2
71.4
71.6
71.8
72.0
72.2
72.4
72.6
72.8
73.0
73.2
73.4
73.6
73.8
74.0
74.2
74.4
74.6
74.8
75.0
75.2

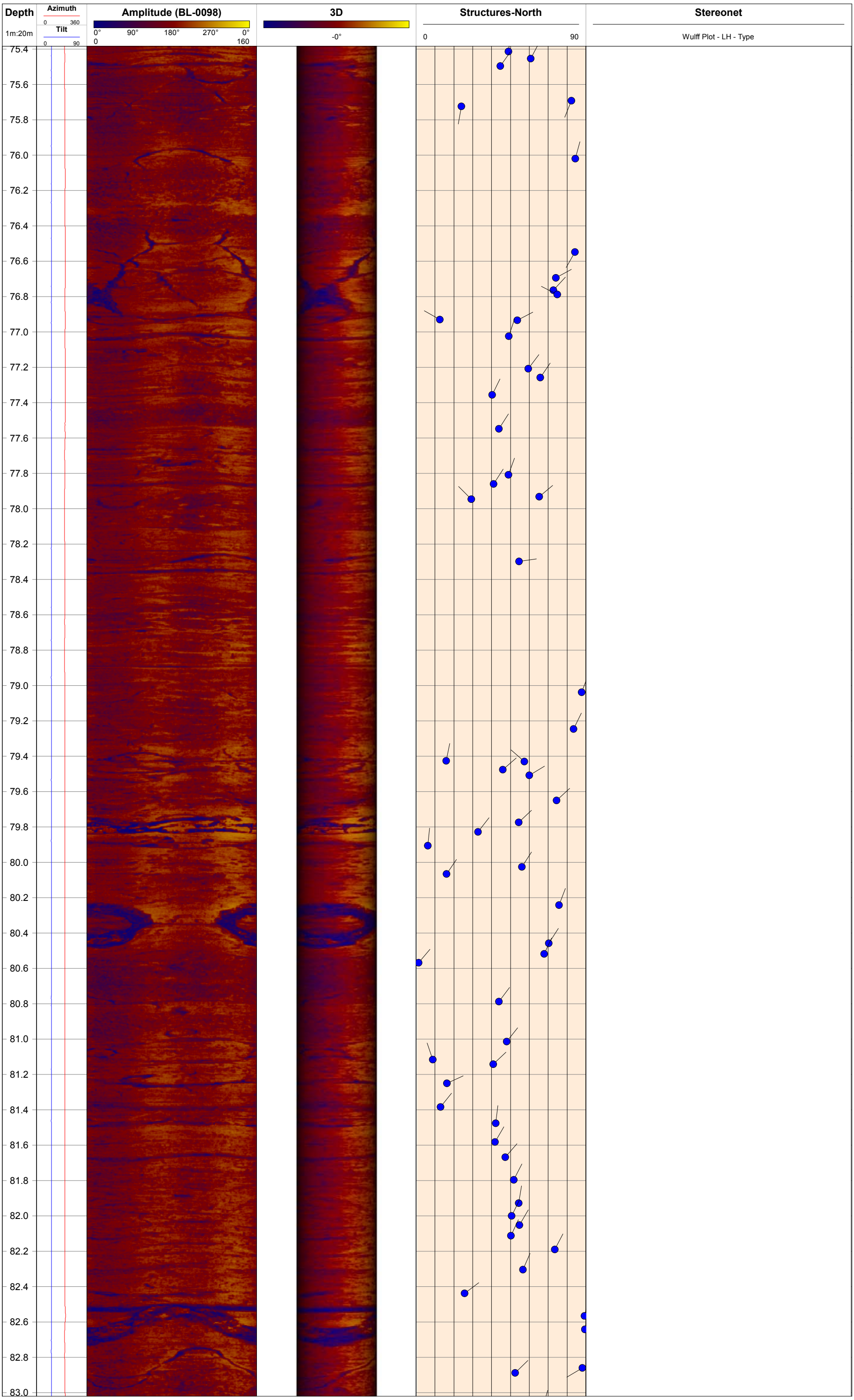
Depth
1m:20m
Azimuth
0
360
Tilt
0
90
Amplitude (BL-0098)
0°
90°
180°
270°
0°
0
160
3D
-0°
Structures-North
0
90
Stereonet
Wulff Plot - LH - Type
75.4
75.6
75.8
76.0
76.2
76.4
76.6
76.8
77.0
77.2
77.4
77.6
77.8
78.0
78.2
78.4
78.6
78.8
79.0
79.2
79.4
79.6
79.8
80.0
80.2
80.4
80.6
80.8
81.0
81.2
81.4
81.6
81.8
82.0
82.2
82.4
82.6
82.8
83.0

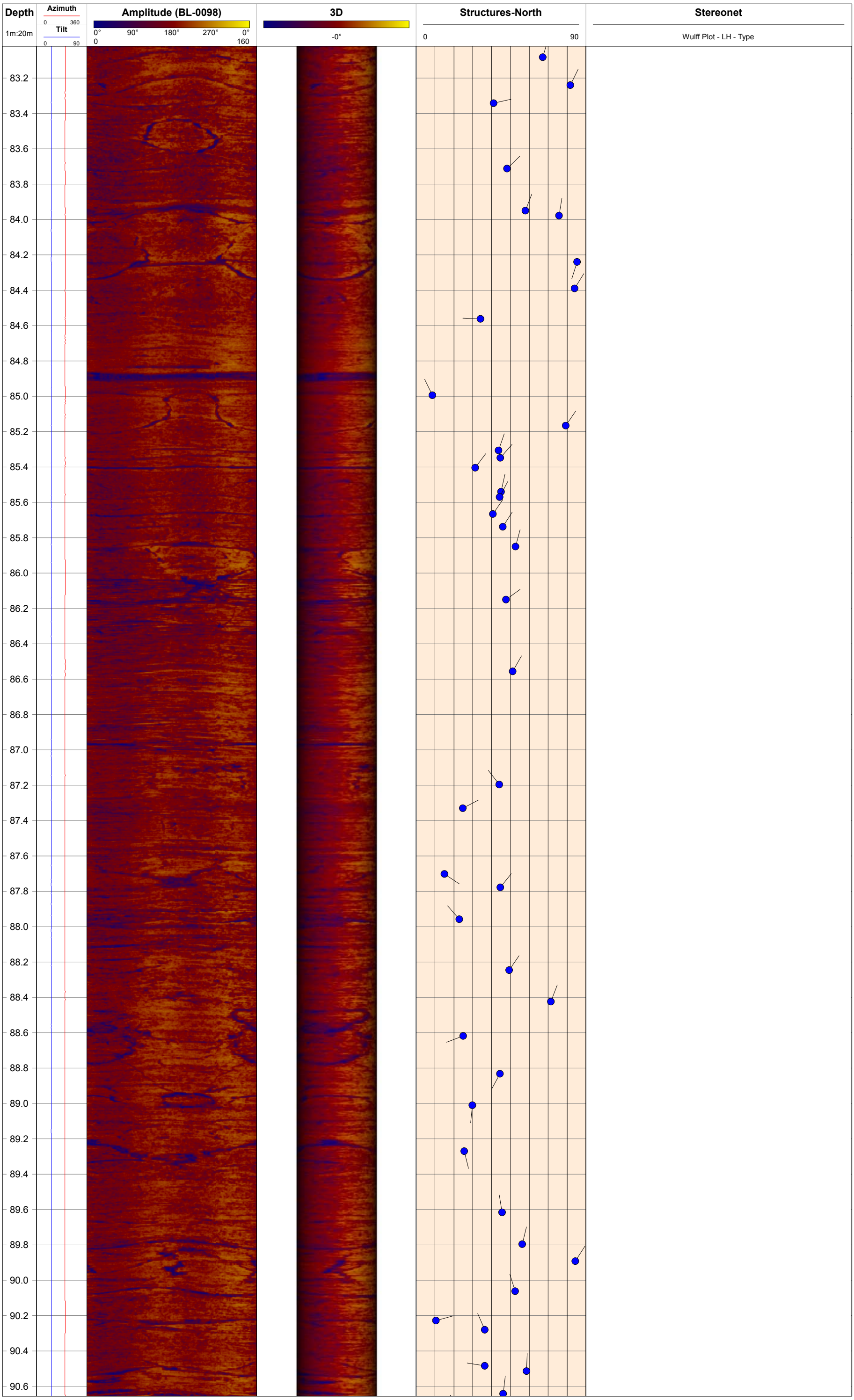
Depth
1m:20m
Azimuth
0
360
Tilt
0
90
Amplitude (BL-0098)
0°
90°
180°
270°
0°
0
160
3D
-0°
Structures-North
0
90
Stereonet
Wulff Plot - LH - Type
83.2
83.4
83.6
83.8
84.0
84.2
84.4
84.6
84.8
85.0
85.2
85.4
85.6
85.8
86.0
86.2
86.4
86.6
86.8
87.0
87.2
87.4
87.6
87.8
88.0
88.2
88.4
88.6
88.8
89.0
89.2
89.4
89.6
89.8
90.0
90.2
90.4
90.6

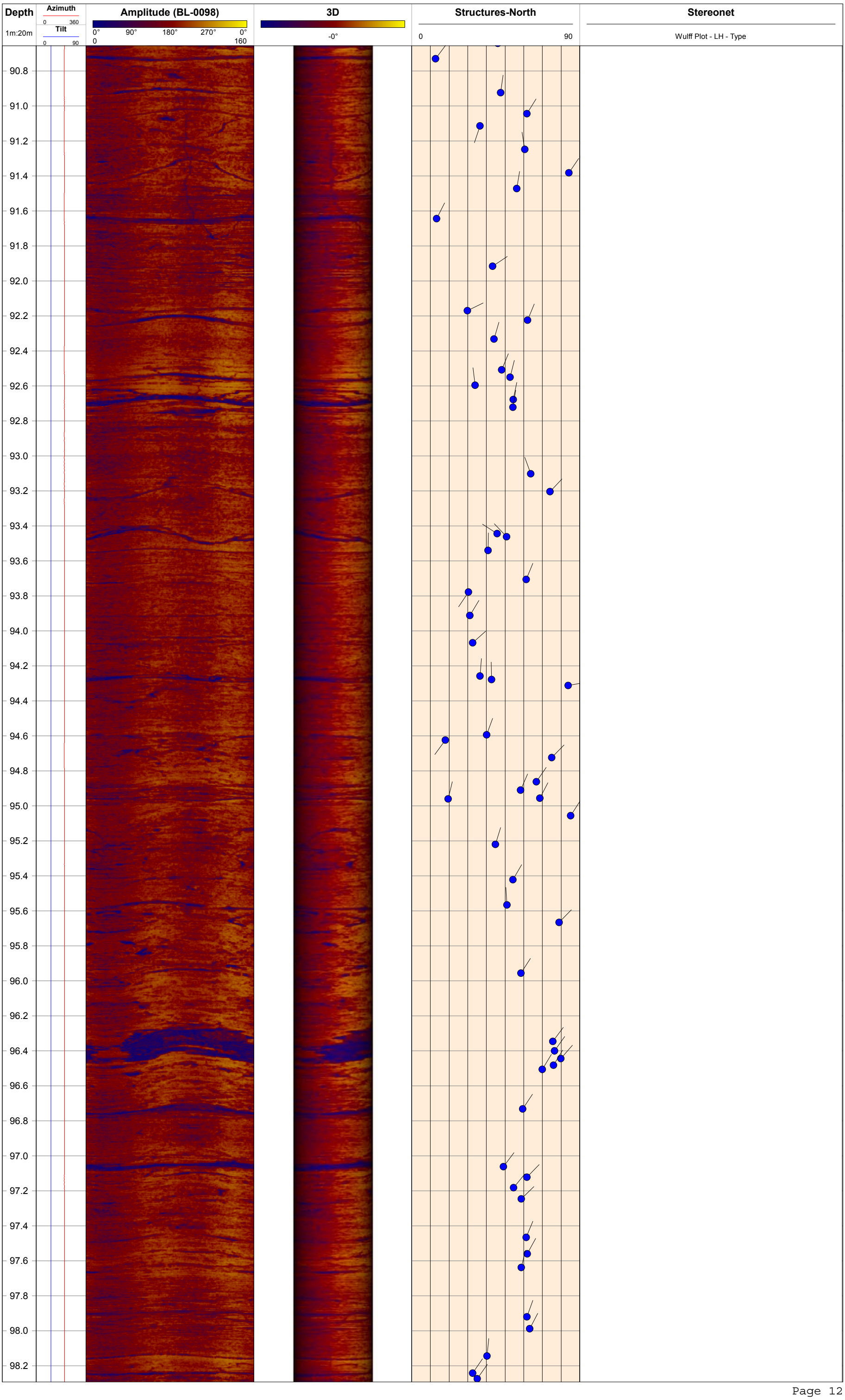
Depth
1m:20m
Azimuth
0
360
Tilt
0
90
Amplitude (BL-0098)
0°
90°
180°
270°
0°
0
160
3D
-0°
Structures-North
0
90
Stereonet
Wulff Plot - LH - Type
90.8
91.0
91.2
91.4
91.6
91.8
92.0
92.2
92.4
92.6
92.8
93.0
93.2
93.4
93.6
93.8
94.0
94.2
94.4
94.6
94.8
95.0
95.2
95.4
95.6
95.8
96.0
96.2
96.4
96.6
96.8
97.0
97.2
97.4
97.6
97.8
98.0
98.2

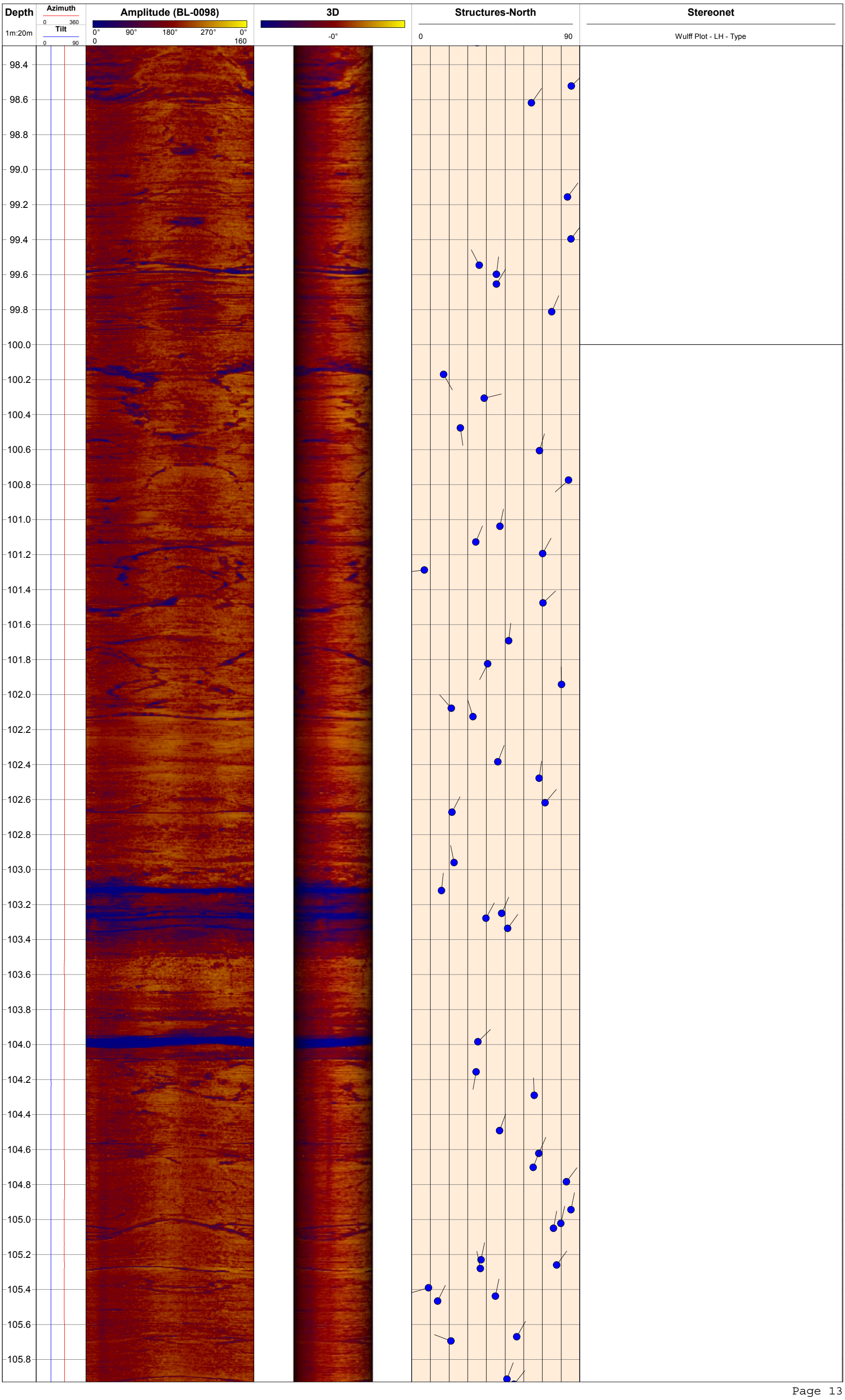
Depth
1m:20m
Azimuth
0
360
Tilt
0
90
Amplitude (BL-0098)
0°
90°
180°
270°
0°
0
160
3D
-0°
Structures-North
0
90
Stereonet
Wulff Plot - LH - Type
98.4
98.6
98.8
99.0
99.2
99.4
99.6
99.8
100.0
100.2
100.4
100.6
100.8
101.0
101.2
101.4
101.6
101.8
102.0
102.2
102.4
102.6
102.8
103.0
103.2
103.4
103.6
103.8
104.0
104.2
104.4
104.6
104.8
105.0
105.2
105.4
105.6
105.8

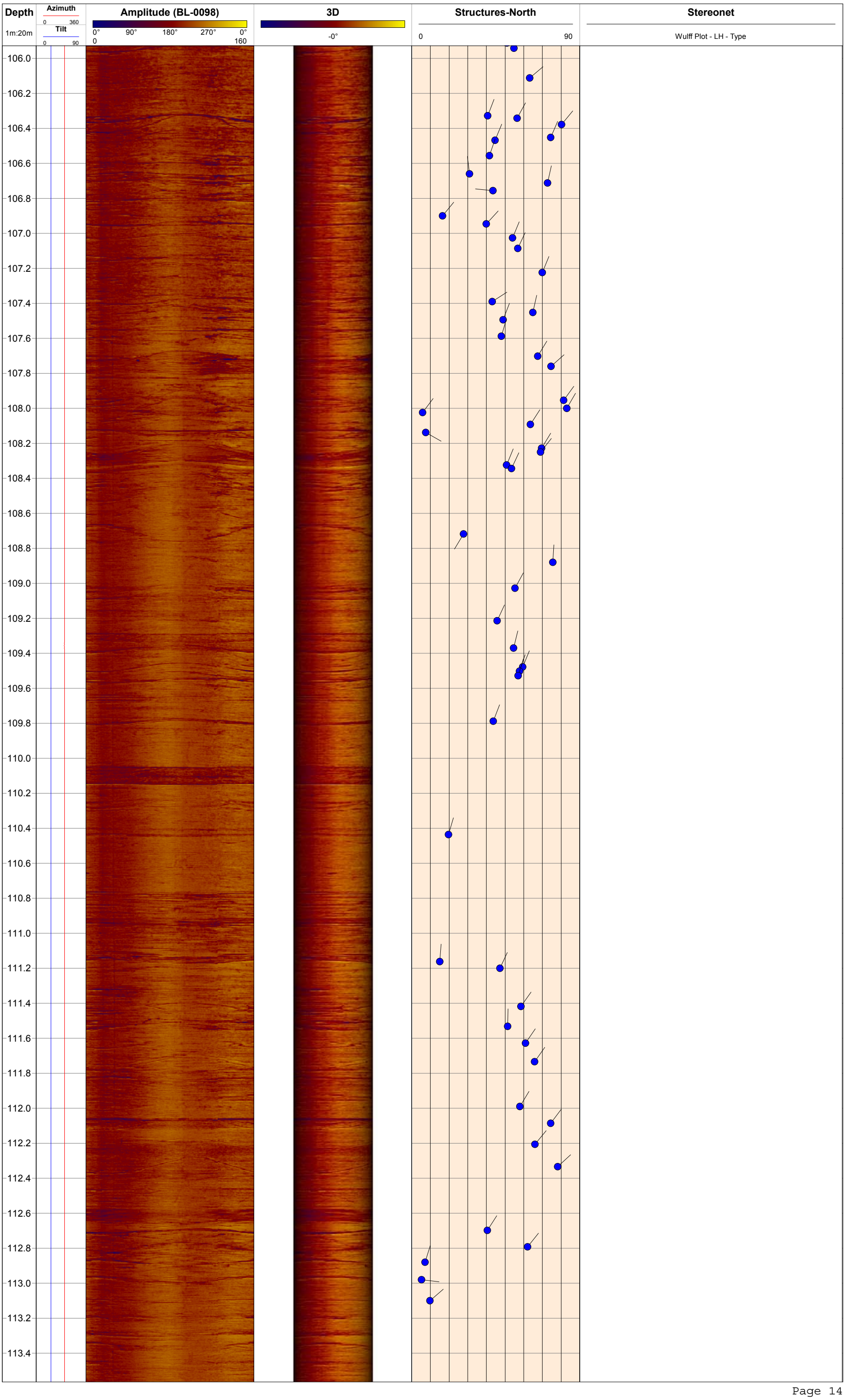
Depth
1m:20m
Azimuth
0
360
Tilt
0
90
Amplitude (BL-0098)
0°
90°
180°
270°
0°
0
160
3D
-0°
Structures-North
0
90
Stereonet
Wulff Plot - LH - Type
106.0
106.2
106.4
106.6
106.8
107.0
107.2
107.4
107.6
107.8
108.0
108.2
108.4
108.6
108.8
109.0
109.2
109.4
109.6
109.8
110.0
110.2
110.4
110.6
110.8
111.0
111.2
111.4
111.6
111.8
112.0
112.2
112.4
112.6
112.8
113.0
113.2
113.4


Depth
1m:20m
Azimuth
0
360
Tilt
0
90
Amplitude (BL-0098)
0°
90°
180°
270°
0°
0
160
3D
-0°
Structures-North
0
90
Stereonet
Wulff Plot - LH - Type
113.6
113.8
114.0
114.2
114.4
114.6
114.8
115.0
115.2
115.4
115.6
115.8
116.0
116.2
116.4
116.6
116.8
117.0
117.2
117.4
117.6
117.8
118.0
118.2
118.4
118.6
118.8
119.0
119.2
119.4
119.6
119.8
120.0
120.2
120.4
120.6
120.8
121.0


Depth
1m:20m
Azimuth
0
360
Tilt
0
90
Amplitude (BL-0098)
0°
90°
180°
270°
0°
0
160
3D
-0°
Structures-North
0
90
Stereonet
Wulff Plot - LH - Type
121.4
121.6
121.8
122.0
122.2
122.4
122.6
122.8
123.0
123.2
123.4
123.6
123.8
124.0
124.2
124.4
124.6
124.8
125.0
125.2
125.4
125.6
125.8
126.0
126.2
126.4
126.6
126.8
127.0
127.2
127.4
127.6
127.8
128.0
128.2
128.4
128.6
128.8


Depth
1m:20m
Azimuth
0
360
Tilt
0
90
Amplitude (BL-0098)
0°
90°
180°
270°
0°
0
160
3D
-0°
Structures-North
0
90
Stereonet
Wulff Plot - LH - Type
129.0
129.2
129.4
129.6
129.8
130.0
130.2
130.4
130.6
130.8
131.0
131.2
131.4
131.6
131.8
132.0
132.2
132.4
132.6
132.8
133.0
133.2
133.4
133.6
133.8
134.0
134.2
134.4
134.6
134.8
135.0
135.2
135.4
135.6
135.8
136.0
136.2
136.4


Depth
1m:20m
Azimuth
0
360
Tilt
0
90
Amplitude (BL-0098)
0°
90°
180°
270°
0°
0
160
3D
-0°
Structures-North
0
90
Stereonet
Wulff Plot - LH - Type
136.6
136.8
137.0
137.2
137.4
137.6
137.8
138.0
138.2
138.4
138.6
138.8
139.0
139.2
139.4
139.6
139.8
140.0
140.2
140.4
140.6
140.8
141.0
141.2
141.4
141.6
141.8
142.0
142.2
142.4
142.6
142.8
143.0
143.2
143.4
143.6
143.8
144.0

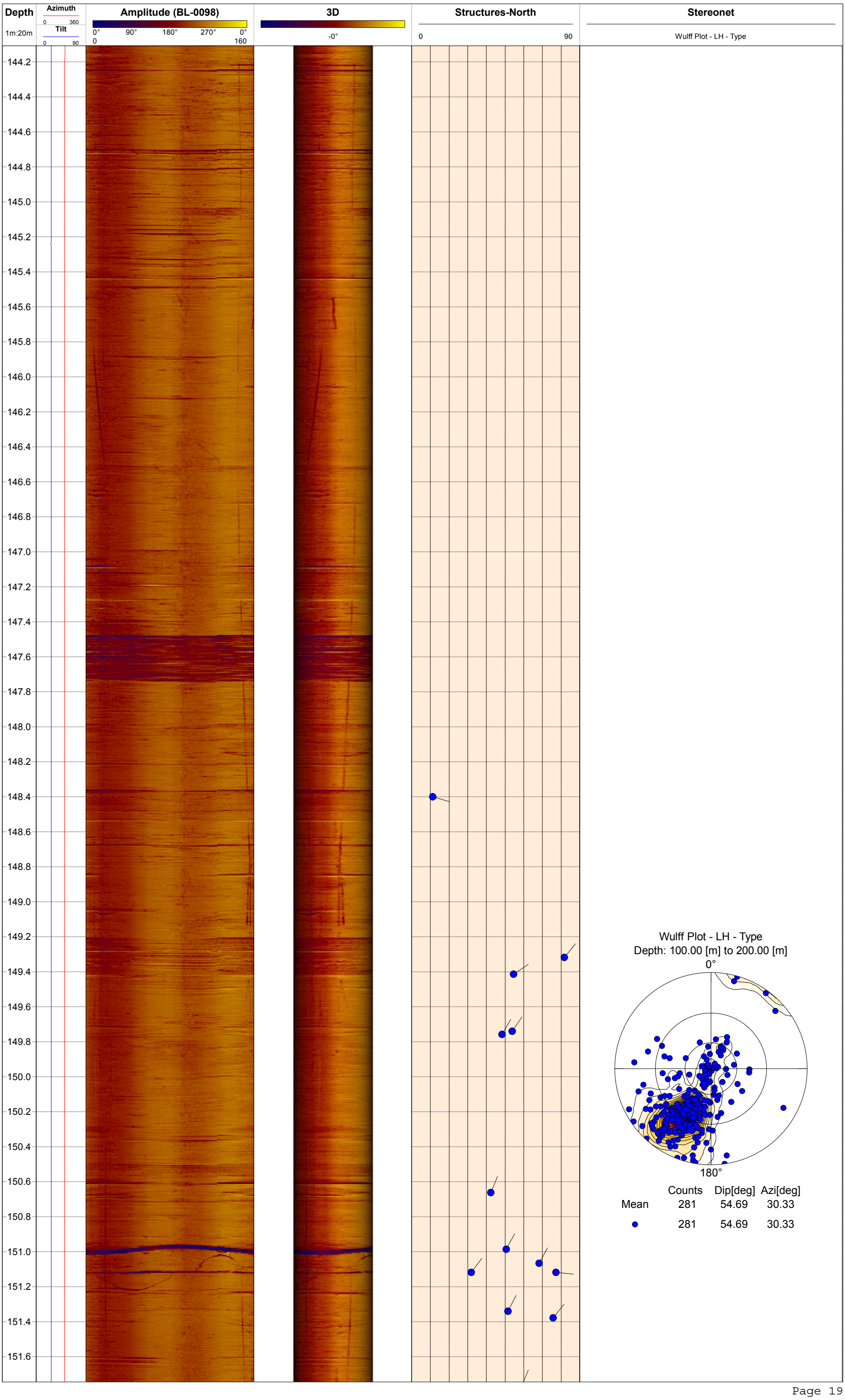
Depth
1m:20m
Azimuth
0
360
Tilt
0
90
Amplitude (BL-0098)
0°
90°
180°
270°
0°
0
160
3D
-0°
Structures-North
0
90
Stereonet
Wulff Plot - LH - Type
144.2
144.4
144.6
144.8
145.0
145.2
145.4
145.6
145.8
146.0
146.2
146.4
146.6
146.8
147.0
147.2
147.4
147.6
147.8
148.0
148.2
148.4
148.6
148.8
149.0
149.2
149.4
149.6
149.8
150.0
150.2
150.4
150.6
150.8
151.0
151.2
151.4
151.6
Wulff Plot - LH - Type
Depth: 100.00 [m] to 200.00 [m]
0°
180°
Counts
Dip[deg]
Azi[deg]
Mean
281
54.69
30.33
281
54.69
30.33


Depth
1m:20m
Azimuth
0
360
Tilt
0
90
Amplitude (BL-0098)
0°
90°
180°
270°
0°
0
160
3D
-0°
Structures-North
0
90
Stereonet
Wulff Plot - LH - Type
151.8
152.0
152.2
152.4
152.6
152.8
153.0
153.2
153.4
153.6
153.8
154.0
154.2
154.4
154.6
154.8
155.0
155.2
155.4
155.6
155.8
156.0
156.2
156.4
156.6
156.8
157.0
157.2
157.4
157.6
157.8
158.0
158.2
158.4
158.6
158.8
159.0
159.2


Depth
1m:20m
Azimuth
0
360
Tilt
0
90
Amplitude (BL-0098)
0°
90°
180°
270°
0°
0
160
3D
-0°
Structures-North
0
90
Stereonet
Wulff Plot - LH - Type
159.4
159.6
159.8
160.0
160.2
160.4
160.6
160.8
161.0
161.2
161.4
161.6
161.8
162.0
162.2
162.4
162.6
162.8
163.0
163.2
163.4
163.6
163.8
164.0
164.2
164.4
164.6
164.8
165.0
165.2
165.4
165.6
165.8
166.0
166.2
166.4
166.6
166.8
167.0

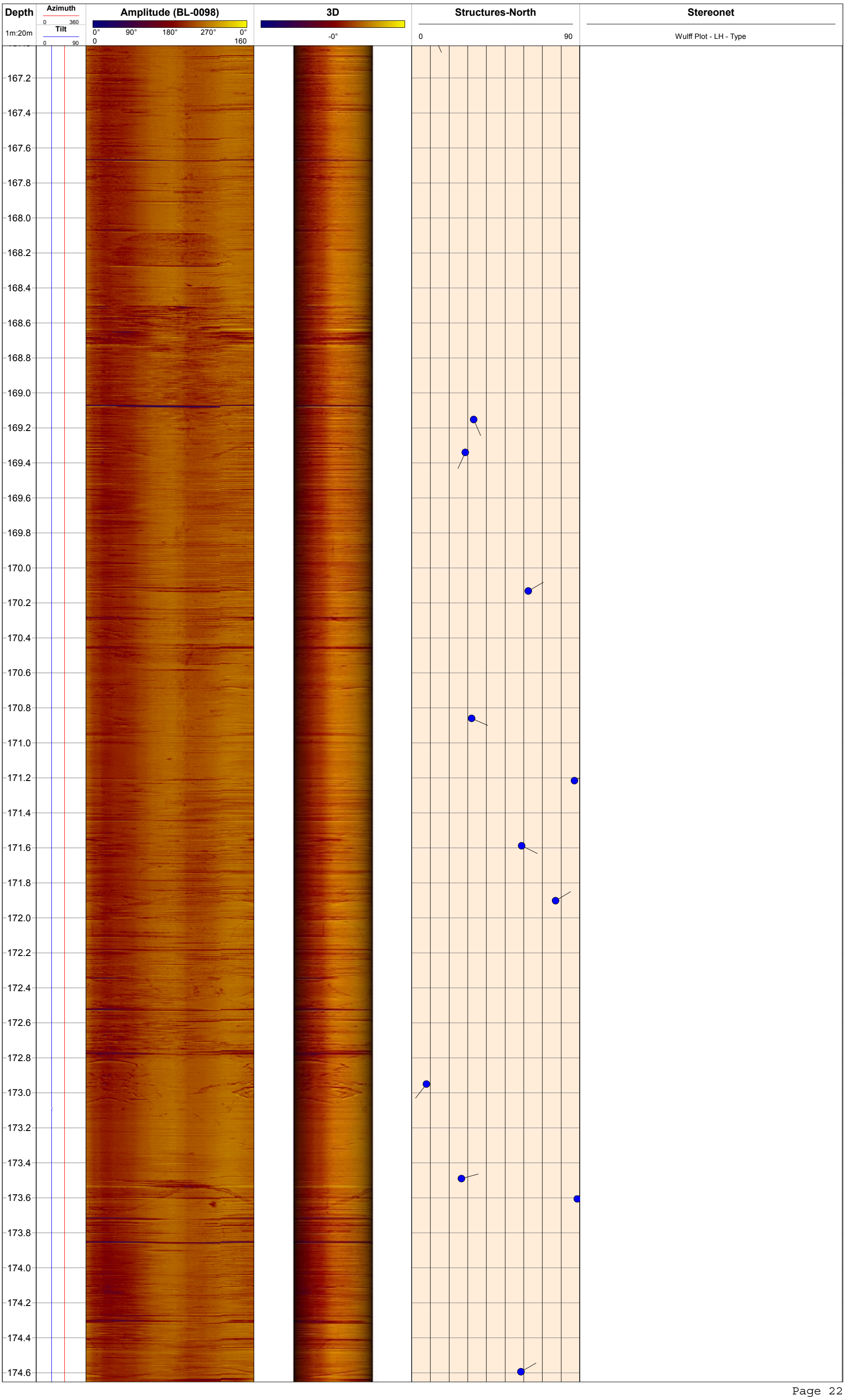
Depth
1m:20m
Azimuth
0
360
Tilt
0
90
Amplitude (BL-0098)
0°
90°
180°
270°
0°
0
160
3D
-0°
Structures-North
0
90
Stereonet
Wulff Plot - LH - Type
167.2
167.4
167.6
167.8
168.0
168.2
168.4
168.6
168.8
169.0
169.2
169.4
169.6
169.8
170.0
170.2
170.4
170.6
170.8
171.0
171.2
171.4
171.6
171.8
172.0
172.2
172.4
172.6
172.8
173.0
173.2
173.4
173.6
173.8
174.0
174.2
174.4
174.6


Depth
1m:20m
Azimuth
0
360
Tilt
0
90
Amplitude (BL-0098)
0°
90°
180°
270°
0°
0
160
3D
-0°
Structures-North
0
90
Stereonet
Wulff Plot - LH - Type
174.8
175.0
175.2
175.4
175.6
175.8
176.0
176.2
176.4
176.6
176.8
177.0
177.2
177.4
177.6
177.8
178.0
178.2
178.4
178.6
178.8
179.0
179.2
179.4
179.6
179.8
180.0
180.2
180.4
180.6
180.8
181.0
181.2
181.4
181.6
181.8
182.0
182.2


Depth
1m:20m
Azimuth
0
360
Tilt
0
90
Amplitude (BL-0098)
0°
90°
180°
270°
0°
0
160
3D
-0°
Structures-North
0
90
Stereonet
Wulff Plot - LH - Type
182.4
182.6
182.8
183.0
183.2
183.4
183.6
183.8
184.0
184.2
184.4
184.6
184.8
185.0
185.2
185.4
185.6
185.8
186.0
186.2
186.4
186.6
186.8
187.0
187.2
187.4
187.6
187.8
188.0
188.2
188.4
188.6
188.8
189.0
189.2
189.4
189.6
189.8


Depth
1m:20m
Azimuth
0
360
Tilt
0
90
Amplitude (BL-0098)
0°
90°
180°
270°
0°
0
160
3D
-0°
Structures-North
0
90
Stereonet
Wulff Plot - LH - Type
190.0
190.2
190.4
190.6
190.8
191.0
191.2
191.4
191.6
191.8
192.0
192.2
192.4
192.6
192.8
193.0
193.2
193.4
193.6
193.8
194.0
194.2
194.4
194.6
194.8
195.0
195.2
195.4
195.6
195.8
196.0
196.2
196.4
196.6
196.8
197.0
197.2
197.4


Depth
1m:20m
Azimuth
0
360
Tilt
0
90
Amplitude (BL-0098)
0°
90°
180°
270°
0°
0
160
3D
-0°
Structures-North
0
90
Stereonet
Wulff Plot - LH - Type
197.6
197.8
198.0
198.2
198.4
198.6
198.8
199.0
199.2
199.4
199.6
199.8
200.0
200.2
200.4
200.6
200.8
201.0
201.2
201.4
201.6
201.8
202.0
202.2
202.4
202.6
202.8
203.0
203.2
203.4
203.6
203.8
204.0
204.2
204.4
204.6
204.8
205.0


Depth
1m:20m
Azimuth
0
360
Tilt
0
90
Amplitude (BL-0098)
0°
90°
180°
270°
0°
0
160
3D
-0°
Structures-North
0
90
Stereonet
Wulff Plot - LH - Type
205.2
205.4
205.6
205.8
206.0
206.2
206.4
206.6
206.8
207.0
207.2
207.4
207.6
207.8
208.0
208.2
208.4
208.6
208.8
209.0
209.2
209.4
209.6
209.8
210.0
210.2
210.4
210.6
210.8
211.0
211.2
211.4
211.6
211.8
212.0
212.2
212.4
212.6
212.8

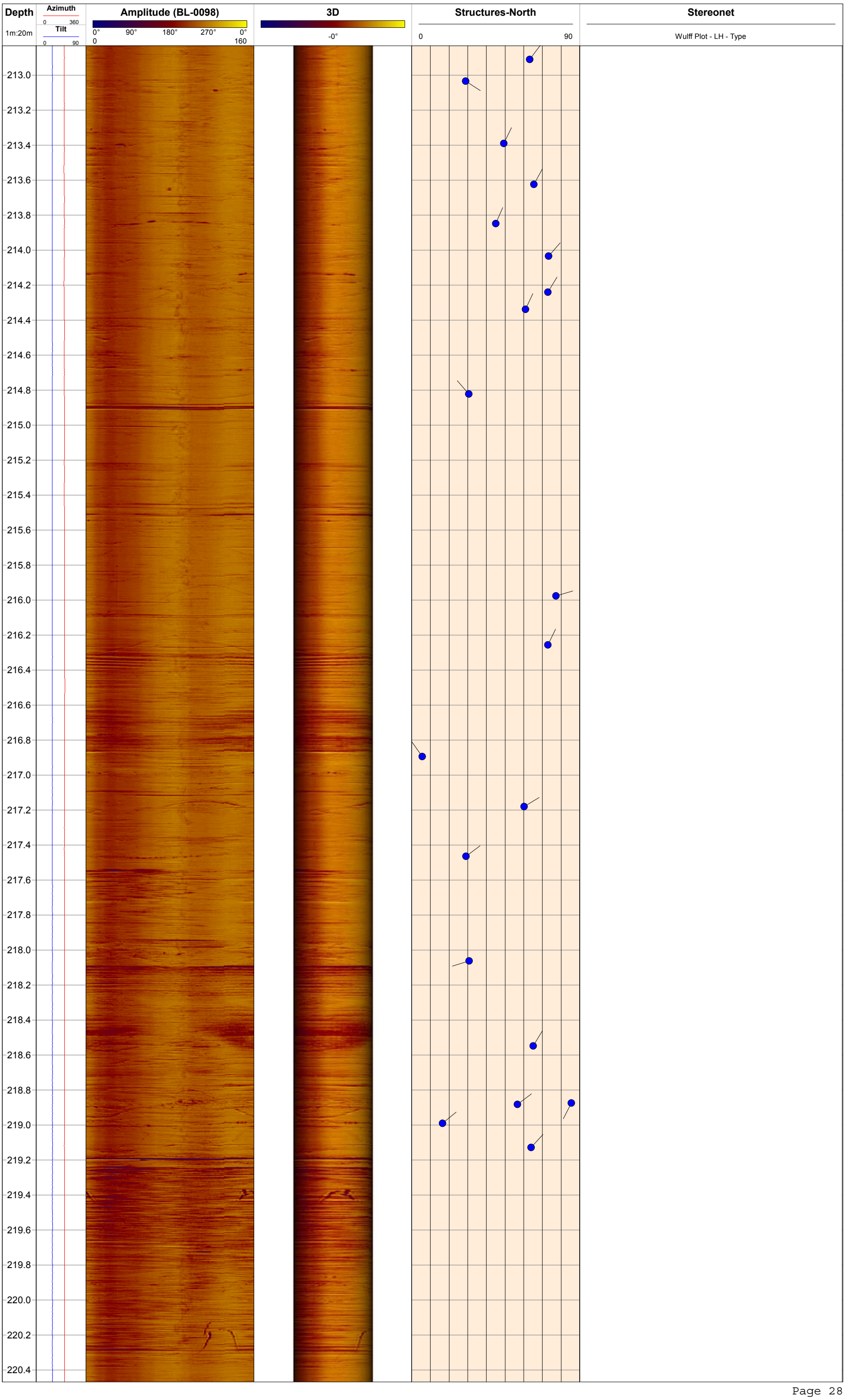
Depth
1m:20m
Azimuth
0
360
Tilt
0
90
Amplitude (BL-0098)
0°
90°
180°
270°
0°
0
160
3D
-0°
Structures-North
0
90
Stereonet
Wulff Plot - LH - Type
213.0
213.2
213.4
213.6
213.8
214.0
214.2
214.4
214.6
214.8
215.0
215.2
215.4
215.6
215.8
216.0
216.2
216.4
216.6
216.8
217.0
217.2
217.4
217.6
217.8
218.0
218.2
218.4
218.6
218.8
219.0
219.2
219.4
219.6
219.8
220.0
220.2
220.4


Depth
1m:20m
Azimuth
0
360
Tilt
0
90
Amplitude (BL-0098)
0°
90°
180°
270°
0°
0
160
3D
-0°
Structures-North
0
90
Stereonet
Wulff Plot - LH - Type
220.6
220.8
221.0
221.2
221.4
221.6
221.8
222.0
222.2
222.4
222.6
222.8
223.0
223.2
223.4
223.6
223.8
224.0
224.2
224.4
224.6
224.8
225.0
225.2
225.4
225.6
225.8
226.0
226.2
226.4
226.6
226.8
227.0
227.2
227.4
227.6
227.8
228.0


Depth
1m:20m
Azimuth
0
360
Tilt
0
90
Amplitude (BL-0098)
0°
90°
180°
270°
0°
0
160
3D
-0°
Structures-North
0
90
Stereonet
Wulff Plot - LH - Type
228.2
228.4
228.6
228.8
229.0
229.2
229.4
229.6
229.8
230.0
230.2
230.4
230.6
230.8
231.0
231.2
231.4
231.6
231.8
232.0
232.2
232.4
232.6
232.8
233.0
233.2
233.4
233.6
233.8
234.0
234.2
234.4
234.6
234.8
235.0
235.2
235.4
235.6

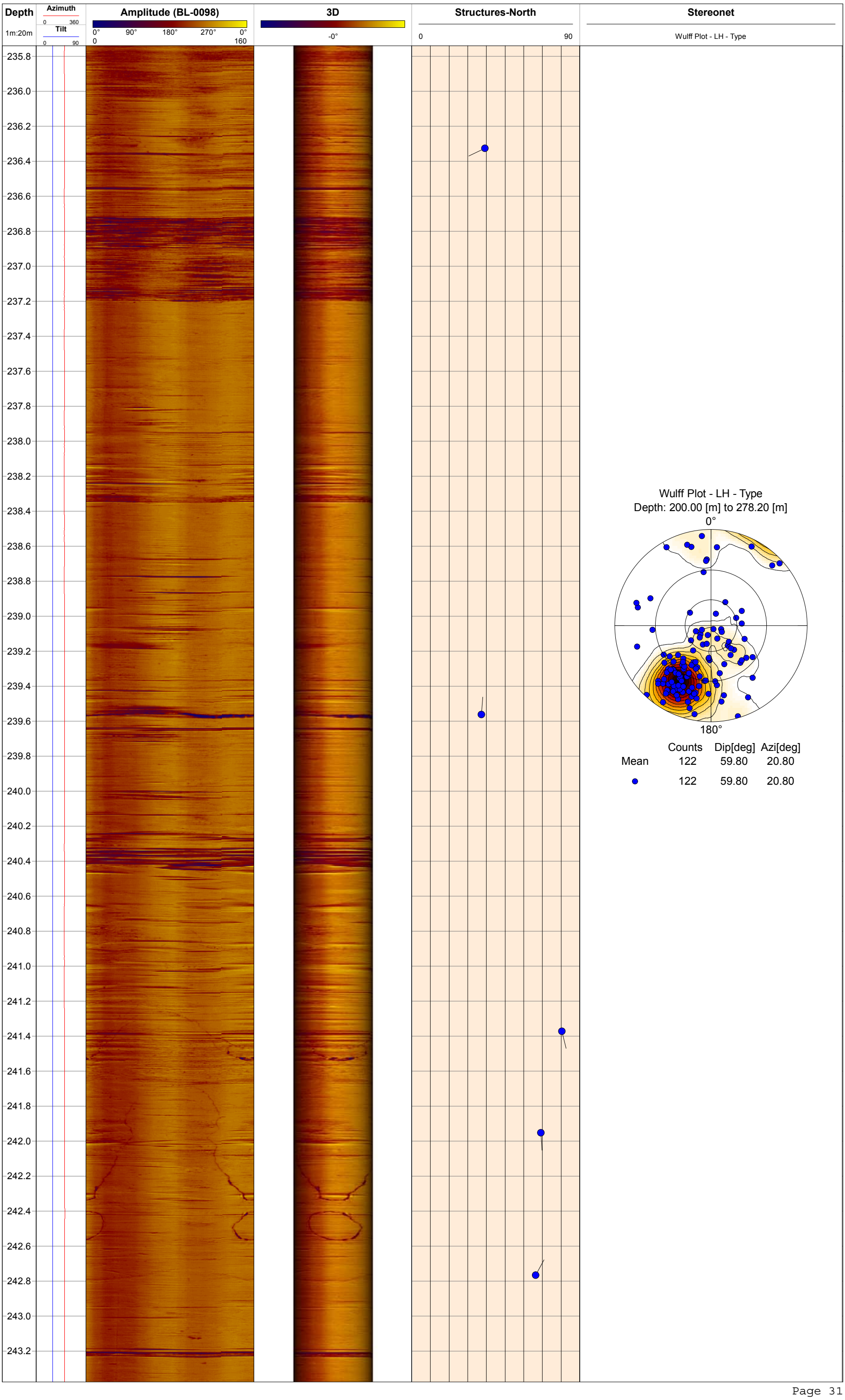
Depth
1m:20m
Azimuth
0
360
Tilt
0
90
Amplitude (BL-0098)
0°
90°
180°
270°
0°
0
160
3D
-0°
Structures-North
0
90
Stereonet
Wulff Plot - LH - Type
235.8
236.0
236.2
236.4
236.6
236.8
237.0
237.2
237.4
237.6
237.8
238.0
238.2
238.4
238.6
238.8
239.0
239.2
239.4
239.6
239.8
240.0
240.2
240.4
240.6
240.8
241.0
241.2
241.4
241.6
241.8
242.0
242.2
242.4
242.6
242.8
243.0
243.2
Wulff Plot - LH - Type
Depth: 200.00 [m] to 278.20 [m]
0°
180°
Counts Dip[deg] Azi[deg]
Mean 122 59.80 20.80
122 59.80 20.80

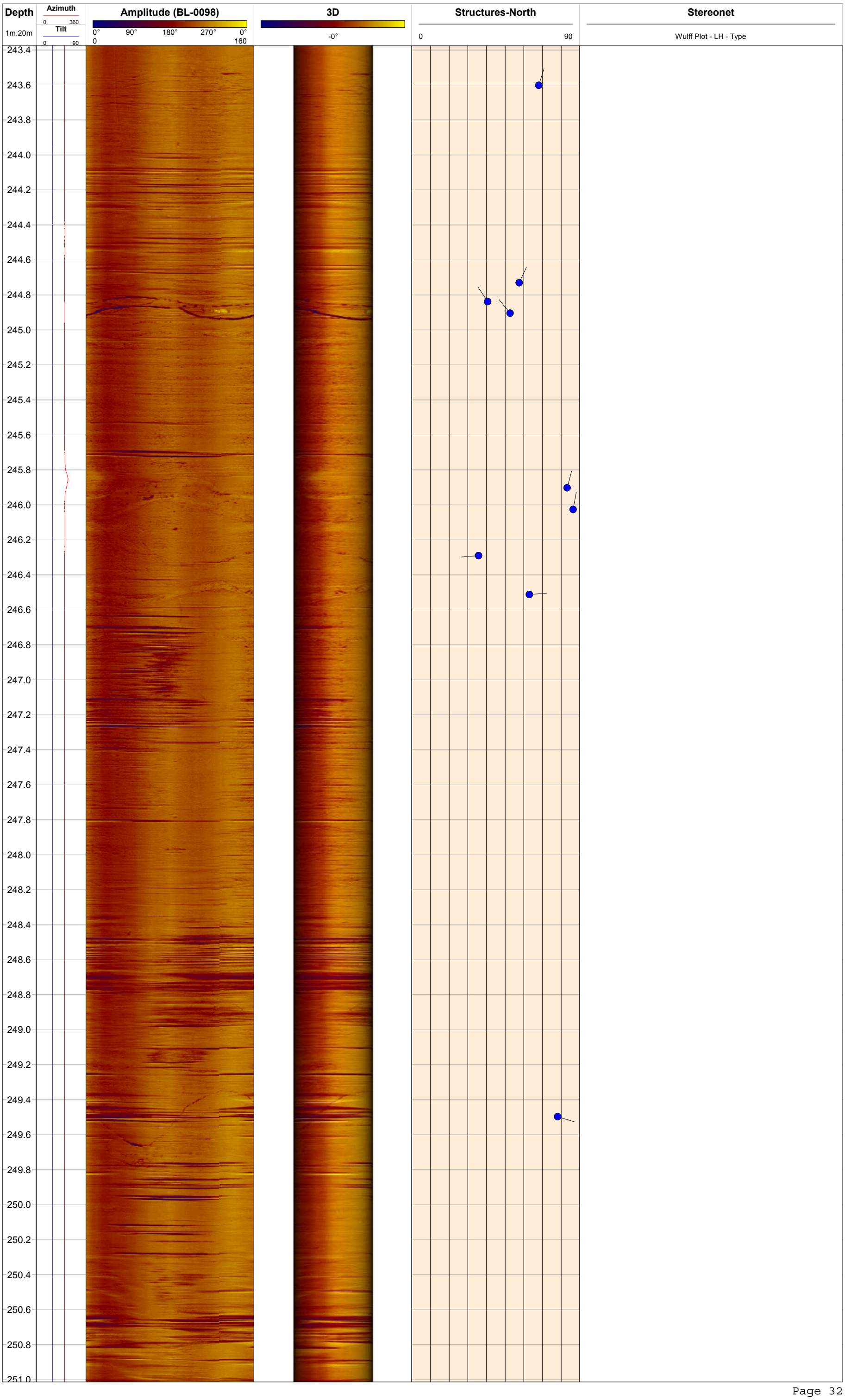
Depth
1m:20m
Azimuth
0
360
Tilt
0
90
Amplitude (BL-0098)
0°
90°
180°
270°
0°
0
160
3D
-0°
Structures-North
0
90
Stereonet
Wulff Plot - LH - Type
243.4
243.6
243.8
244.0
244.2
244.4
244.6
244.8
245.0
245.2
245.4
245.6
245.8
246.0
246.2
246.4
246.6
246.8
247.0
247.2
247.4
247.6
247.8
248.0
248.2
248.4
248.6
248.8
249.0
249.2
249.4
249.6
249.8
250.0
250.2
250.4
250.6
250.8
251.0


Depth
1m:20m
Azimuth
0
360
Tilt
0
90
Amplitude (BL-0098)
0°
90°
180°
270°
0°
0
160
3D
-0°
Structures-North
0
90
Stereonet
Wulff Plot - LH - Type
251.2
251.4
251.6
251.8
252.0
252.2
252.4
252.6
252.8
253.0
253.2
253.4
253.6
253.8
254.0
254.2
254.4
254.6
254.8
255.0
255.2
255.4
255.6
255.8
256.0
256.2
256.4
256.6
256.8
257.0
257.2
257.4
257.6
257.8
258.0
258.2
258.4
258.6


Depth
1m:20m
Azimuth
0
360
Tilt
0
90
Amplitude (BL-0098)
0°
90°
180°
270°
0°
0
160
3D
-0°
Structures-North
0
90
Stereonet
Wulff Plot - LH - Type
258.8
259.0
259.2
259.4
259.6
259.8
260.0
260.2
260.4
260.6
260.8
261.0
261.2
261.4
261.6
261.8
262.0
262.2
262.4
262.6
262.8
263.0
263.2
263.4
263.6
263.8
264.0
264.2
264.4
264.6
264.8
265.0
265.2
265.4
265.6
265.8
266.0
266.2

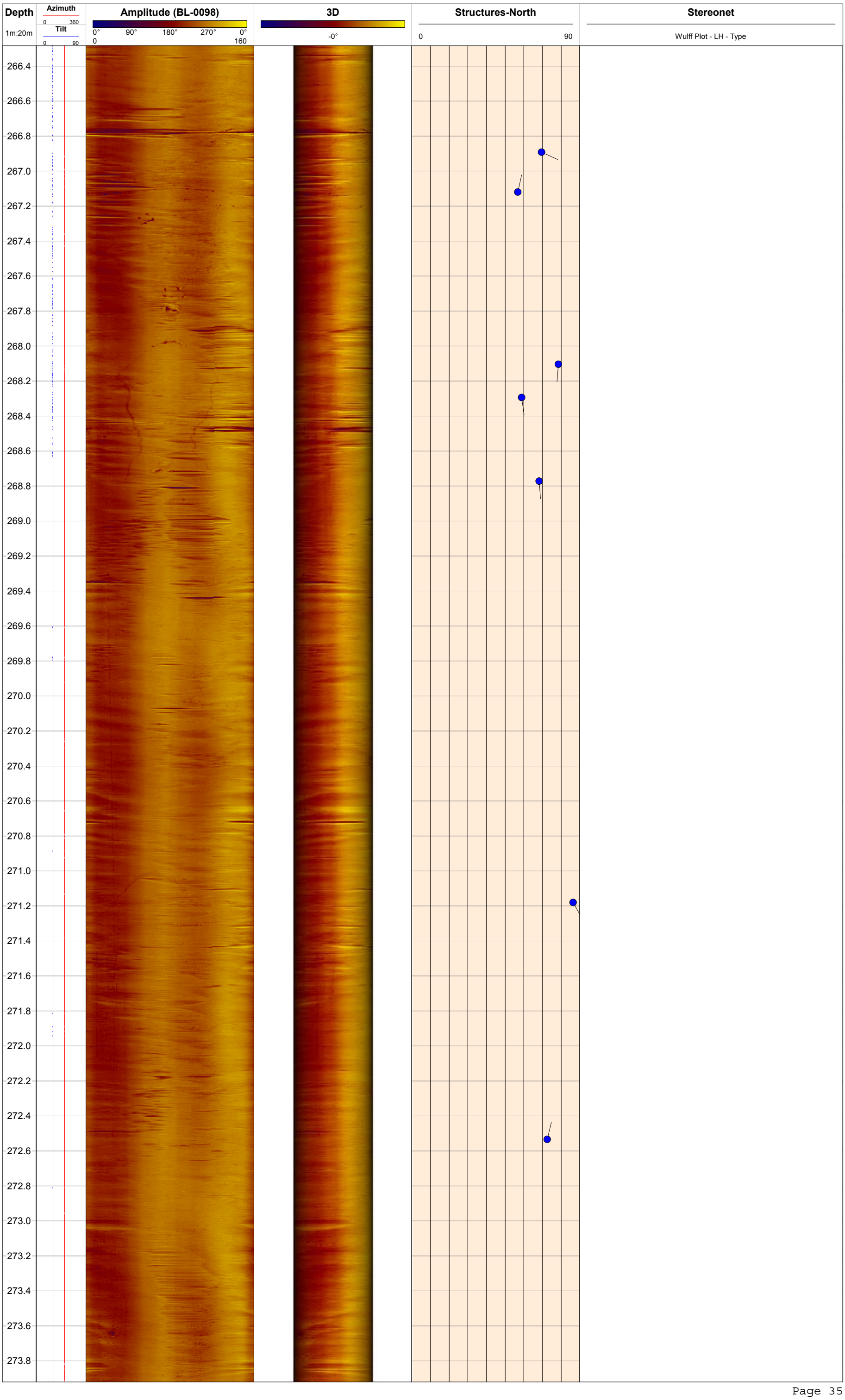
Depth
1m:20m
Azimuth
0
360
Tilt
0
90
Amplitude (BL-0098)
0°
90°
180°
270°
0°
0
160
3D
-0°
Structures-North
0
90
Stereonet
Wulff Plot - LH - Type
266.4
266.6
266.8
267.0
267.2
267.4
267.6
267.8
268.0
268.2
268.4
268.6
268.8
269.0
269.2
269.4
269.6
269.8
270.0
270.2
270.4
270.6
270.8
271.0
271.2
271.4
271.6
271.8
272.0
272.2
272.4
272.6
272.8
273.0
273.2
273.4
273.6
273.8

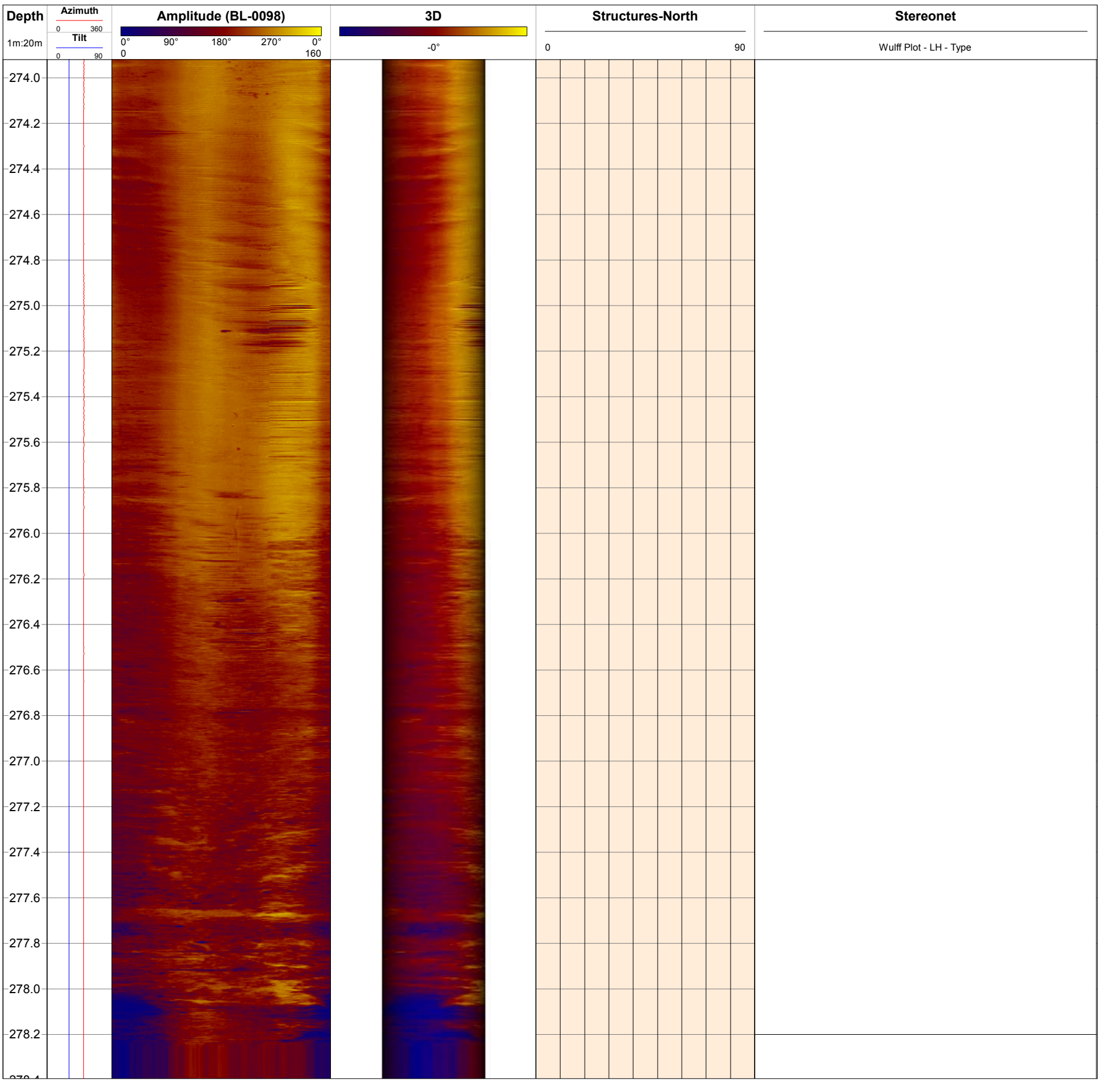
Depth
1m:20m
Azimuth
0
360
Tilt
0
90
Amplitude (BL-0098)
0°
90°
180°
270°
0°
0
160
3D
-0°
Structures-North
0
90
Stereonet
Wulff Plot - LH - Type
274.0
274.2
274.4
274.6
274.8
275.0
275.2
275.4
275.6
275.8
276.0
276.2
276.4
276.6
276.8
277.0
277.2
277.4
277.6
277.8
278.0
278.2

ACOUSTIC TELEVIEWER LOG

Fracflow Consultant Inc.
Environmental, Hydrogeological and Geotechnical Engineering Consultants

Project Location:	Springpole, ON	*Easting:*	548882.5
Borehole ID:	BL-0104	*Northing:*	5694232.9
Report Date:	December 2019	*Bearing at the collar:*	198
Logging Date:	August 9, 2019	*Plunge at the collar:*	-69
Logging Depth (m):	302.3	*Borehole Depth (m):*	307.0

Client: First Mining Gold / Gold Canyon Resources

FFC Reference No: FFC-NL-3134-002

Figure No.: D10

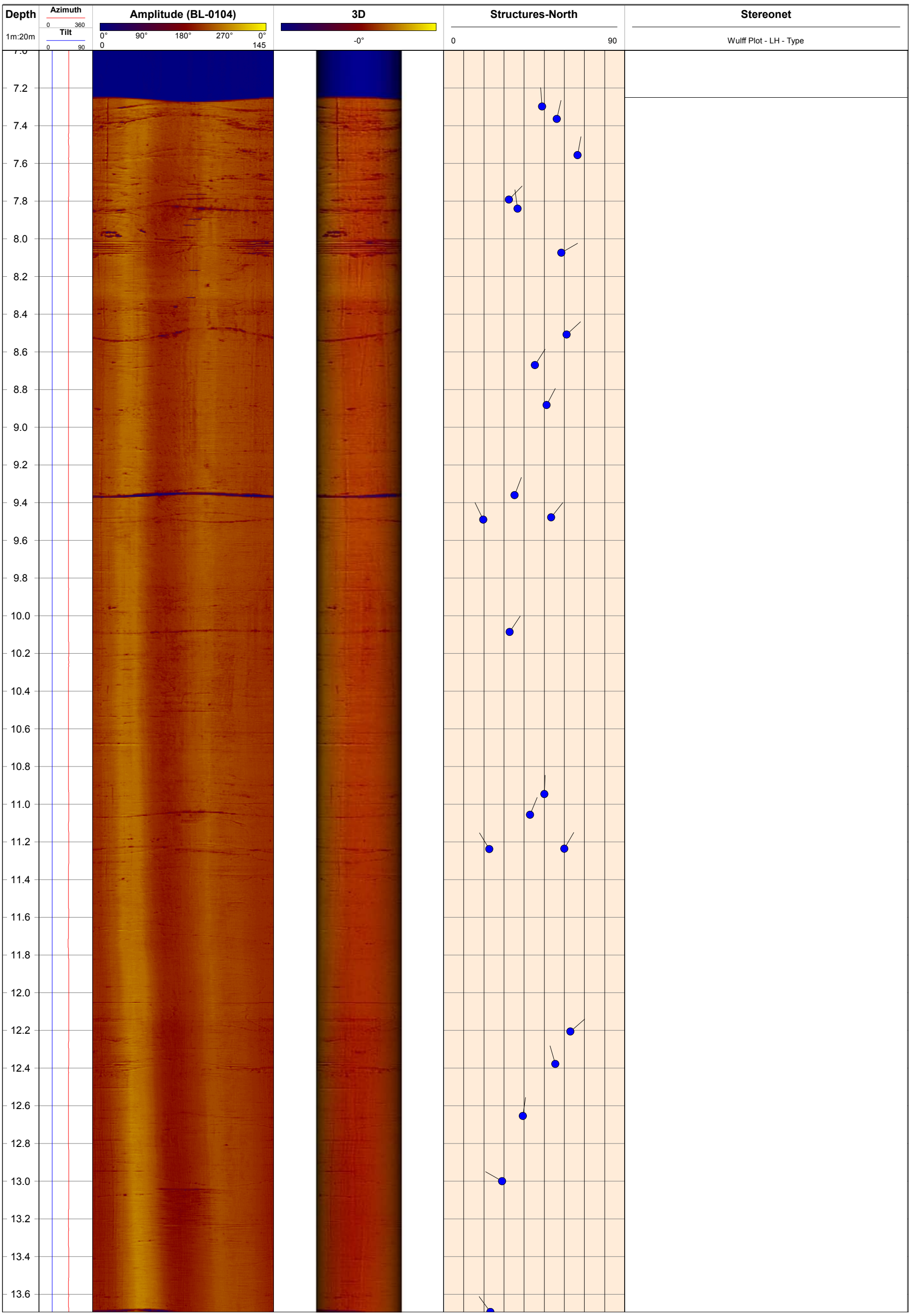

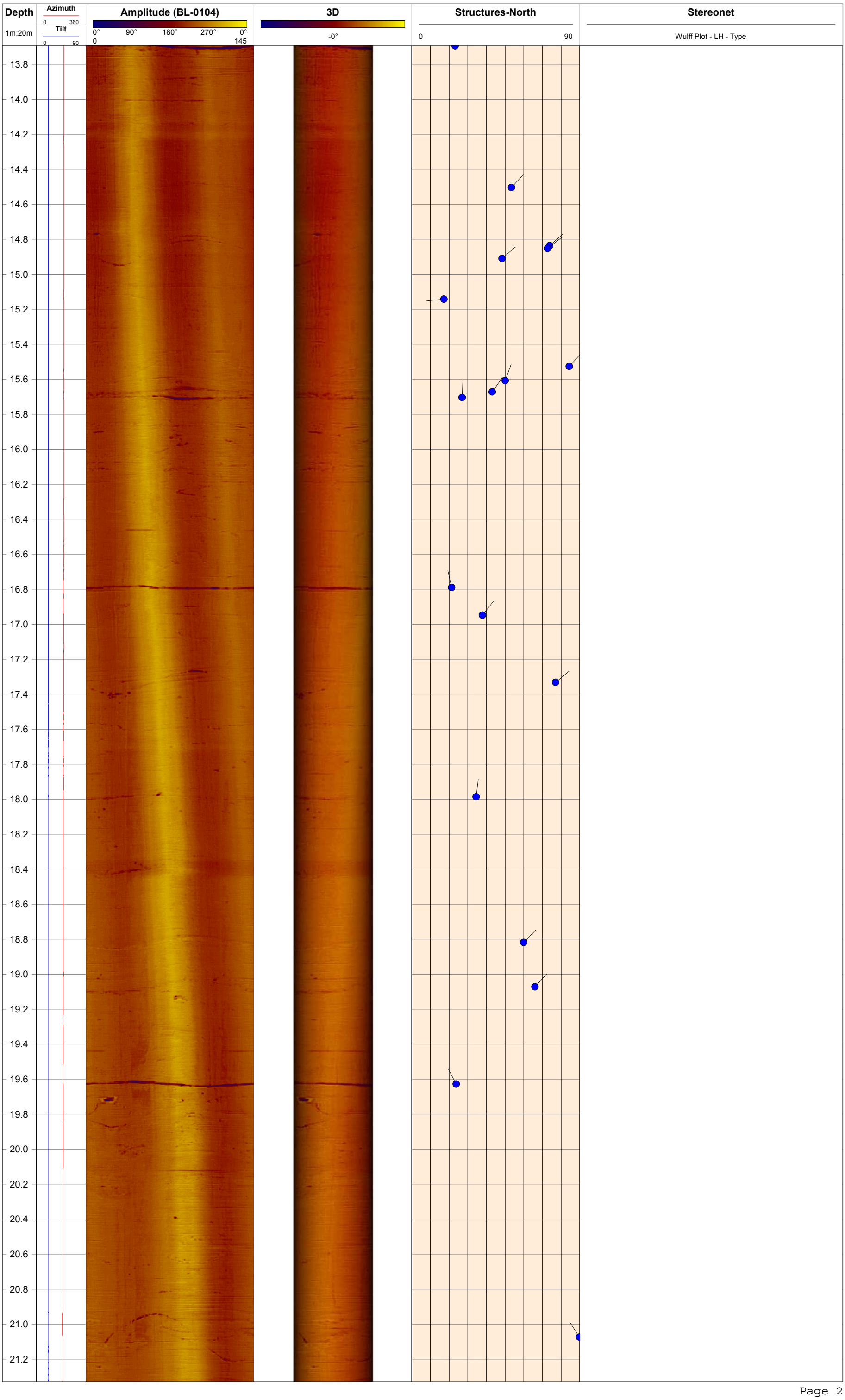
Depth
1m:20m
Azimuth
0
360
Tilt
0
90
Amplitude (BL-0104)
0°
90°
180°
270°
0°
0
145
3D
-0°
Structures-North
0
90
Stereonet
Wulff Plot - LH - Type
13.8
14.0
14.2
14.4
14.6
14.8
15.0
15.2
15.4
15.6
15.8
16.0
16.2
16.4
16.6
16.8
17.0
17.2
17.4
17.6
17.8
18.0
18.2
18.4
18.6
18.8
19.0
19.2
19.4
19.6
19.8
20.0
20.2
20.4
20.6
20.8
21.0
21.2


Depth
1m:20m
Azimuth
0
360
Tilt
0
90
Amplitude (BL-0104)
0°
90°
180°
270°
0°
0
145
3D
-0°
Structures-North
0
90
Stereonet
Wulff Plot - LH - Type
21.4
21.6
21.8
22.0
22.2
22.4
22.6
22.8
23.0
23.2
23.4
23.6
23.8
24.0
24.2
24.4
24.6
24.8
25.0
25.2
25.4
25.6
25.8
26.0
26.2
26.4
26.6
26.8
27.0
27.2
27.4
27.6
27.8
28.0
28.2
28.4
28.6
28.8


Depth
1m:20m
Azimuth
0
360
Tilt
0
90
Amplitude (BL-0104)
0°
90°
180°
270°
0°
0
145
3D
-0°
Structures-North
0
90
Stereonet
Wulff Plot - LH - Type
29.0
29.2
29.4
29.6
29.8
30.0
30.2
30.4
30.6
30.8
31.0
31.2
31.4
31.6
31.8
32.0
32.2
32.4
32.6
32.8
33.0
33.2
33.4
33.6
33.8
34.0
34.2
34.4
34.6
34.8
35.0
35.2
35.4
35.6
35.8
36.0
36.2
36.4

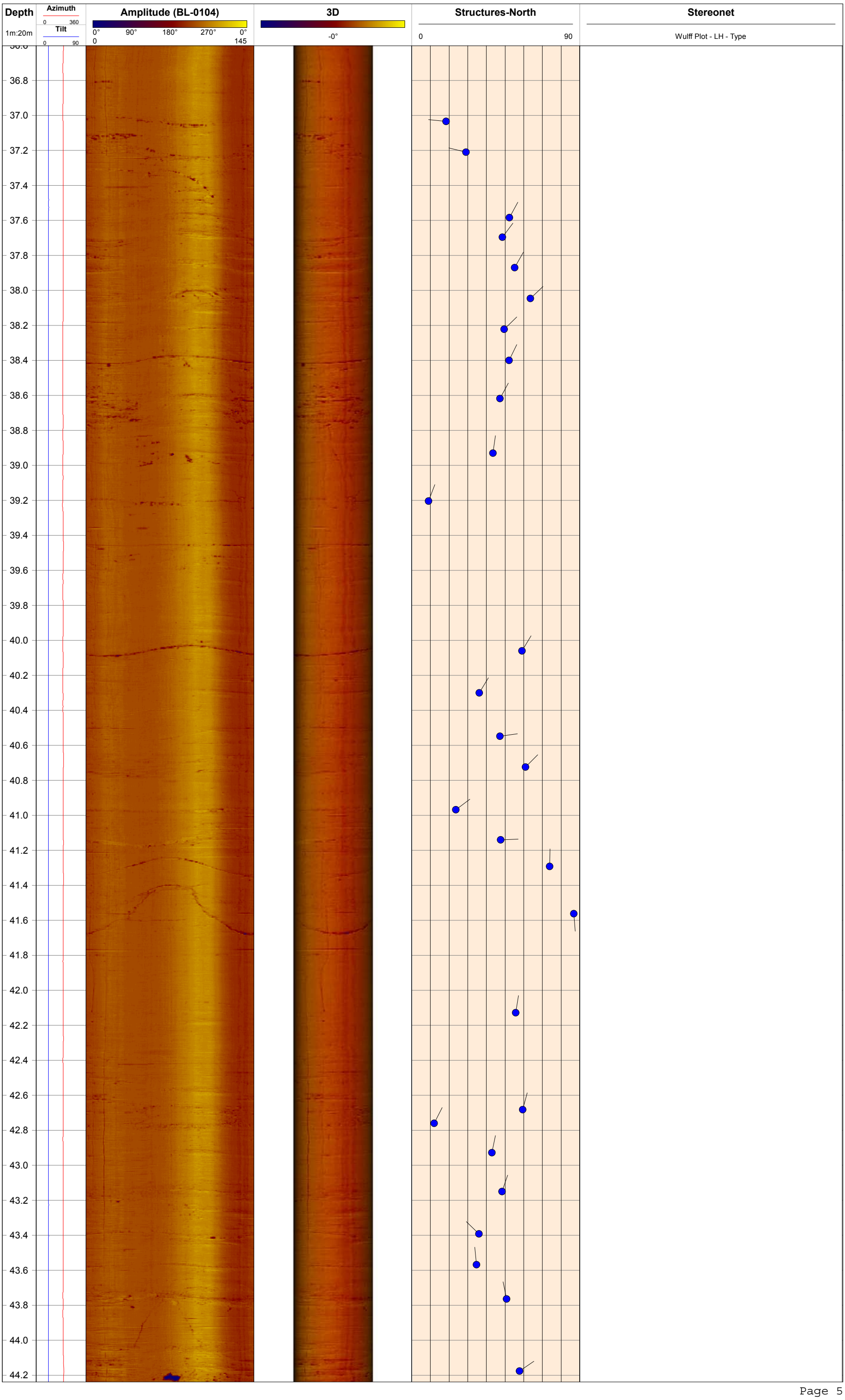
Depth
1m:20m
Azimuth
0
360
Tilt
0
90
Amplitude (BL-0104)
0°
90°
180°
270°
0°
0
145
3D
-0°
Structures-North
0
90
Stereonet
Wulff Plot - LH - Type
36.8
37.0
37.2
37.4
37.6
37.8
38.0
38.2
38.4
38.6
38.8
39.0
39.2
39.4
39.6
39.8
40.0
40.2
40.4
40.6
40.8
41.0
41.2
41.4
41.6
41.8
42.0
42.2
42.4
42.6
42.8
43.0
43.2
43.4
43.6
43.8
44.0
44.2

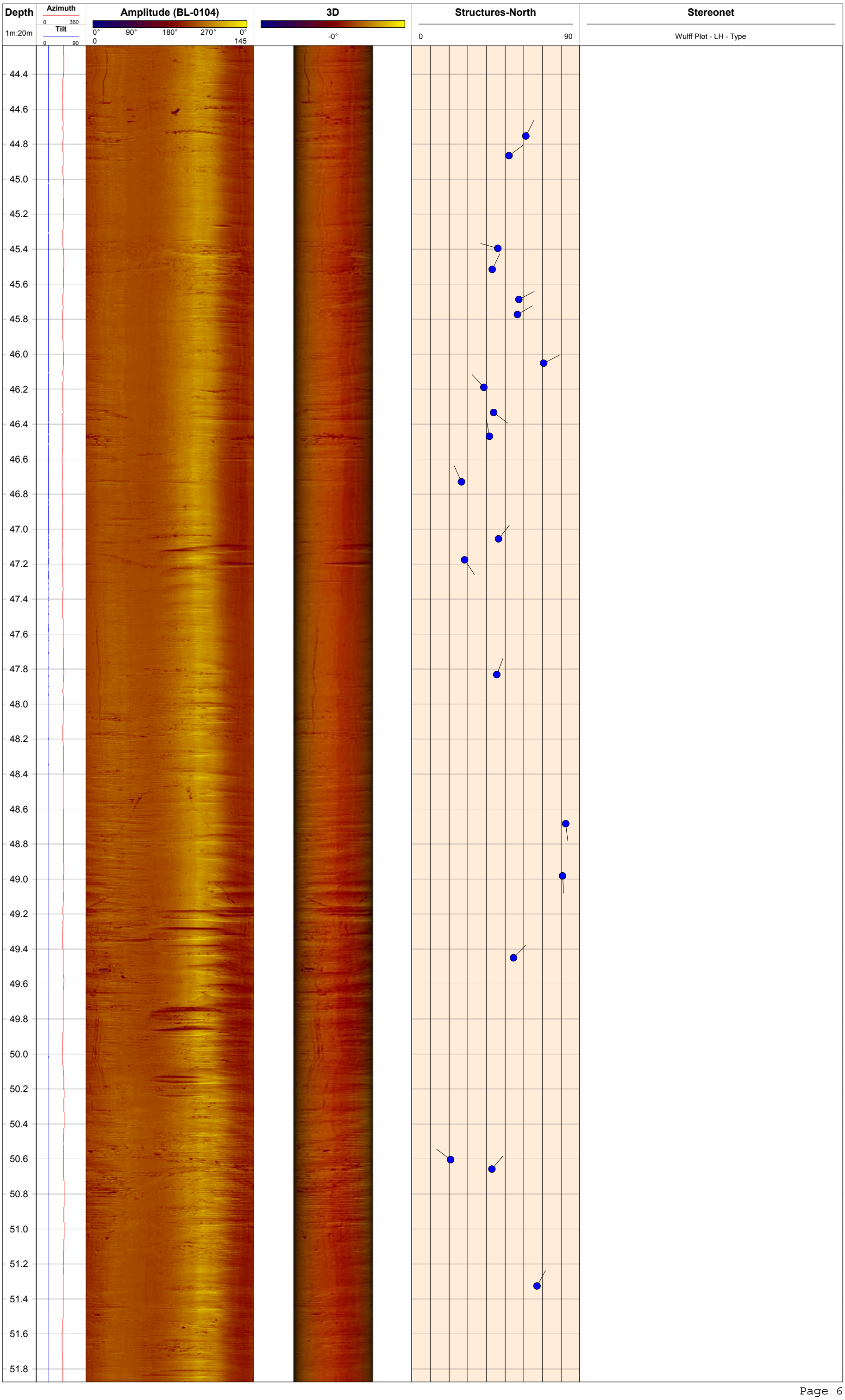
Depth
1m:20m
Azimuth
0
360
Tilt
0
90
Amplitude (BL-0104)
0°
90°
180°
270°
0°
0
145
3D
-0°
Structures-North
0
90
Stereonet
Wulff Plot - LH - Type
44.4
44.6
44.8
45.0
45.2
45.4
45.6
45.8
46.0
46.2
46.4
46.6
46.8
47.0
47.2
47.4
47.6
47.8
48.0
48.2
48.4
48.6
48.8
49.0
49.2
49.4
49.6
49.8
50.0
50.2
50.4
50.6
50.8
51.0
51.2
51.4
51.6
51.8

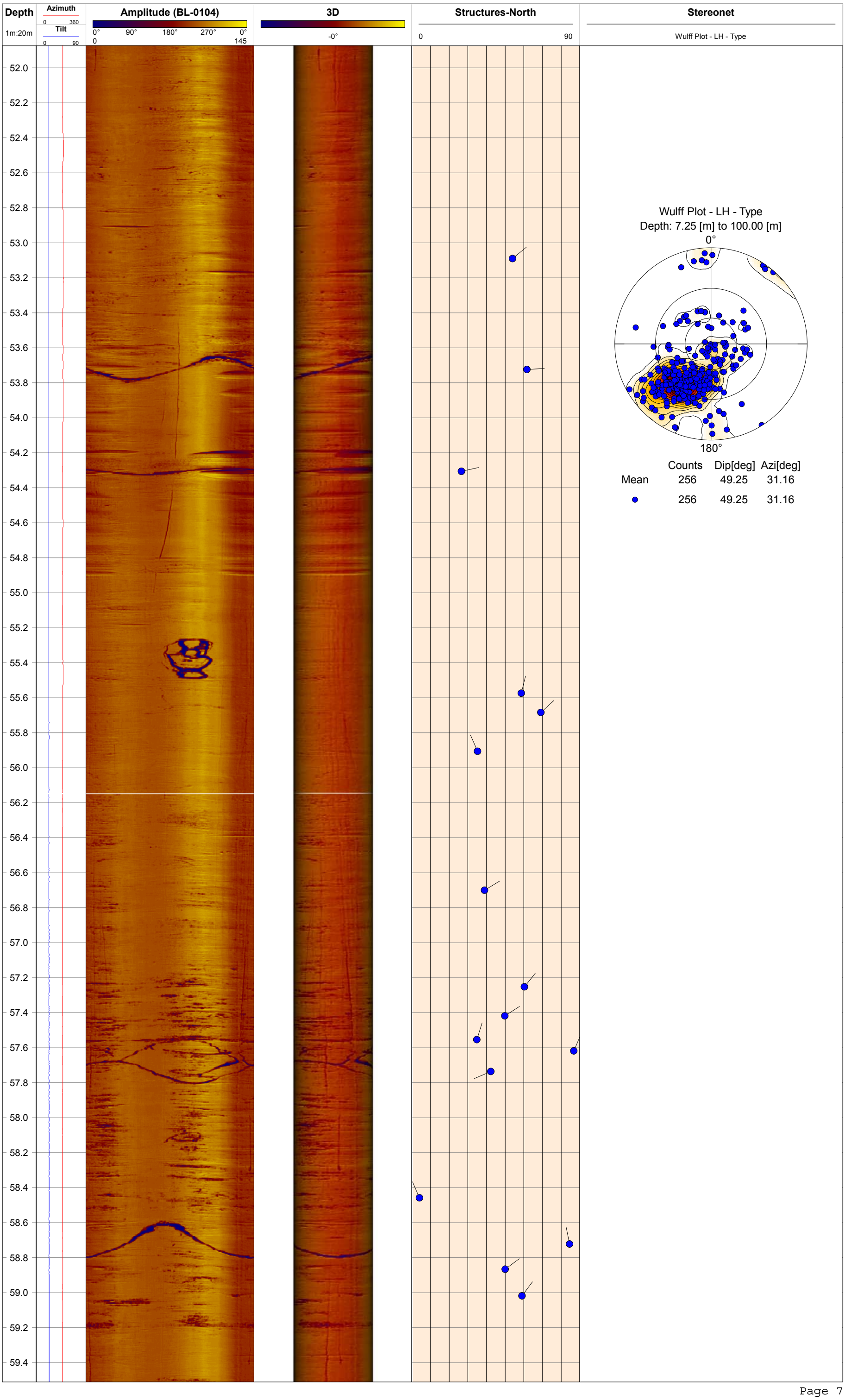
Depth
1m:20m
Azimuth
0 360
Tilt
0 90
Amplitude (BL-0104)
0° 90° 180° 270° 0°
0 145
3D
-0°
Structures-North
0 90
Stereonet
Wulff Plot - LH - Type
52.0
52.2
52.4
52.6
52.8
53.0
53.2
53.4
53.6
53.8
54.0
54.2
54.4
54.6
54.8
55.0
55.2
55.4
55.6
55.8
56.0
56.2
56.4
56.6
56.8
57.0
57.2
57.4
57.6
57.8
58.0
58.2
58.4
58.6
58.8
59.0
59.2
59.4
Wulff Plot - LH - Type
Depth: 7.25 [m] to 100.00 [m]
0°
180°
Counts Dip[deg] Azi[deg]
Mean 256 49.25 31.16
256 49.25 31.16

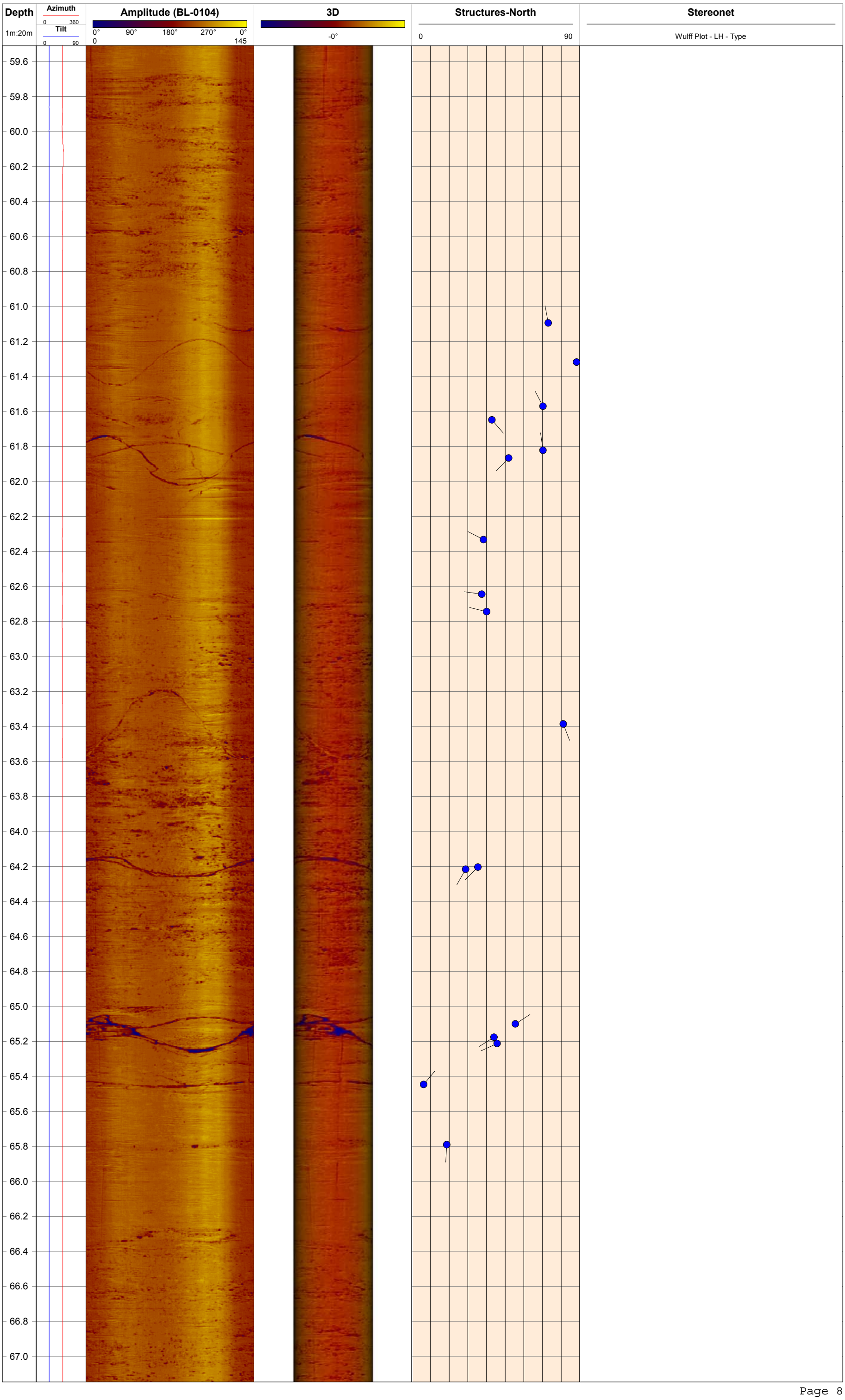
Depth
1m:20m
Azimuth
0
360
Tilt
0
90
Amplitude (BL-0104)
0°
90°
180°
270°
0°
0
145
3D
-0°
Structures-North
0
90
Stereonet
Wulff Plot - LH - Type
59.6
59.8
60.0
60.2
60.4
60.6
60.8
61.0
61.2
61.4
61.6
61.8
62.0
62.2
62.4
62.6
62.8
63.0
63.2
63.4
63.6
63.8
64.0
64.2
64.4
64.6
64.8
65.0
65.2
65.4
65.6
65.8
66.0
66.2
66.4
66.6
66.8
67.0

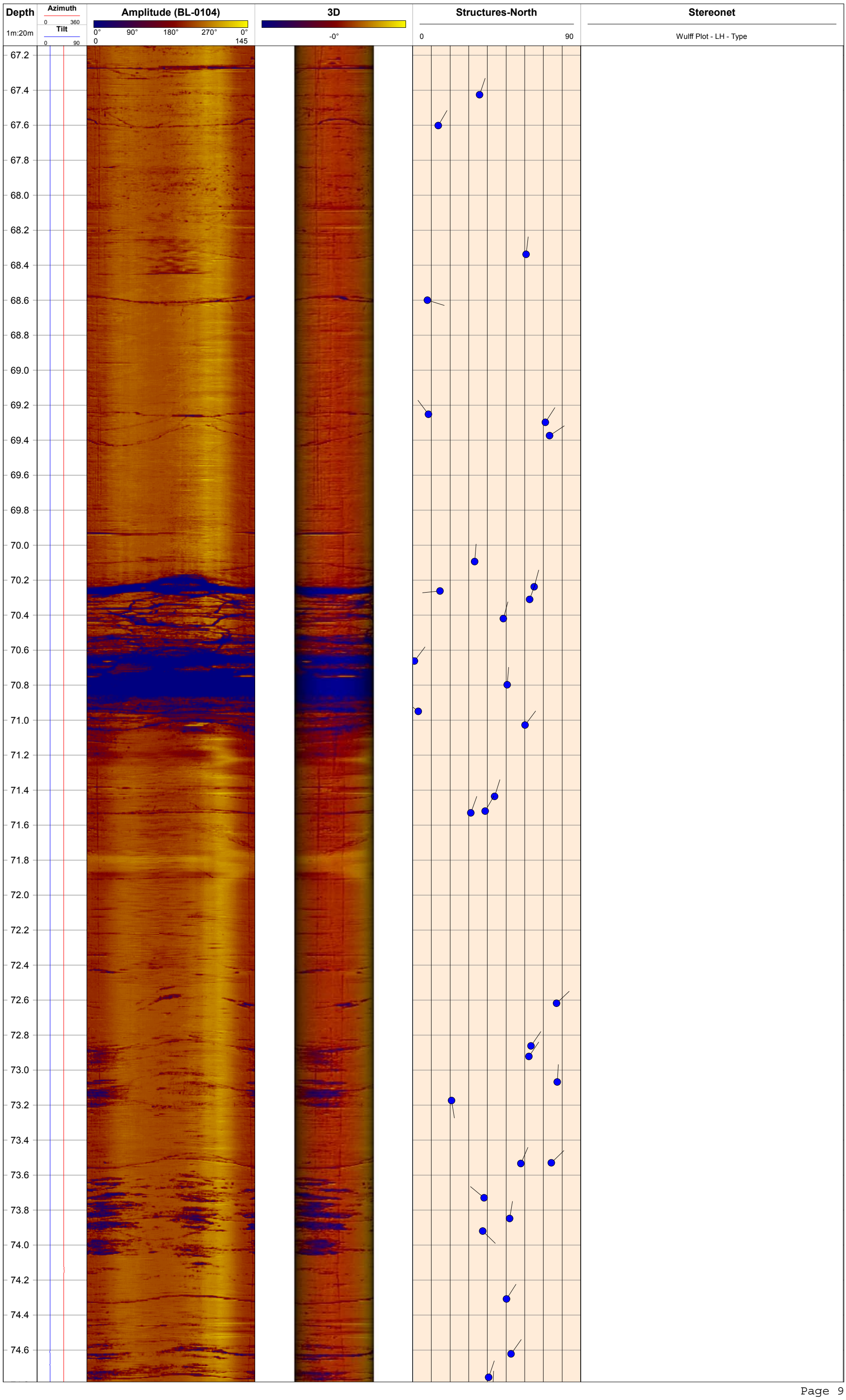
Depth
1m:20m
Azimuth
0
360
Tilt
0
90
Amplitude (BL-0104)
0°
90°
180°
270°
0°
0
145
3D
-0°
Structures-North
0
90
Stereonet
Wulff Plot - LH - Type
67.2
67.4
67.6
67.8
68.0
68.2
68.4
68.6
68.8
69.0
69.2
69.4
69.6
69.8
70.0
70.2
70.4
70.6
70.8
71.0
71.2
71.4
71.6
71.8
72.0
72.2
72.4
72.6
72.8
73.0
73.2
73.4
73.6
73.8
74.0
74.2
74.4
74.6

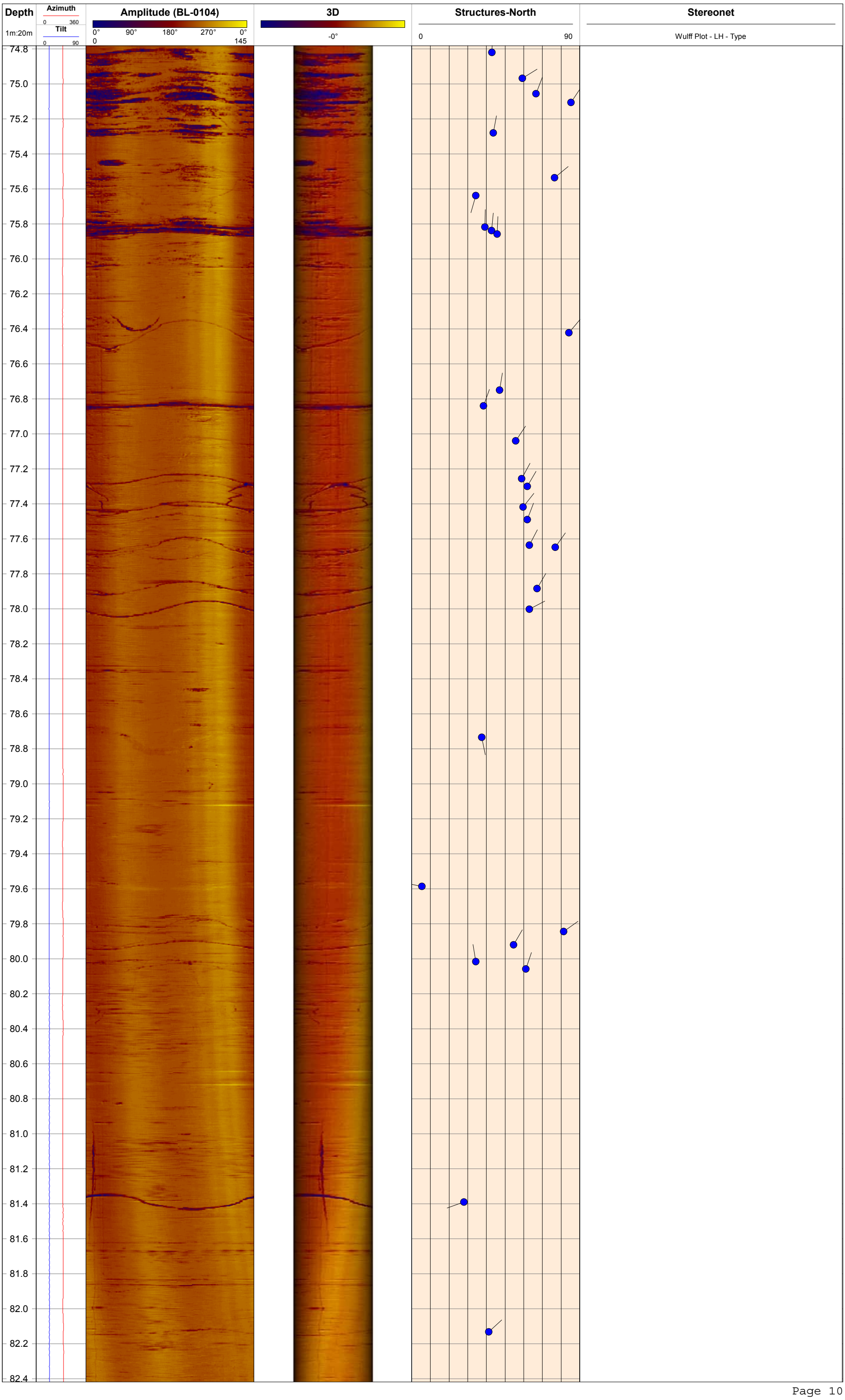
Depth
1m:20m
Azimuth
0
360
Tilt
0
90
Amplitude (BL-0104)
0°
90°
180°
270°
0°
0
145
3D
-0°
Structures-North
0
90
Stereonet
Wulff Plot - LH - Type
74.8
75.0
75.2
75.4
75.6
75.8
76.0
76.2
76.4
76.6
76.8
77.0
77.2
77.4
77.6
77.8
78.0
78.2
78.4
78.6
78.8
79.0
79.2
79.4
79.6
79.8
80.0
80.2
80.4
80.6
80.8
81.0
81.2
81.4
81.6
81.8
82.0
82.2
82.4

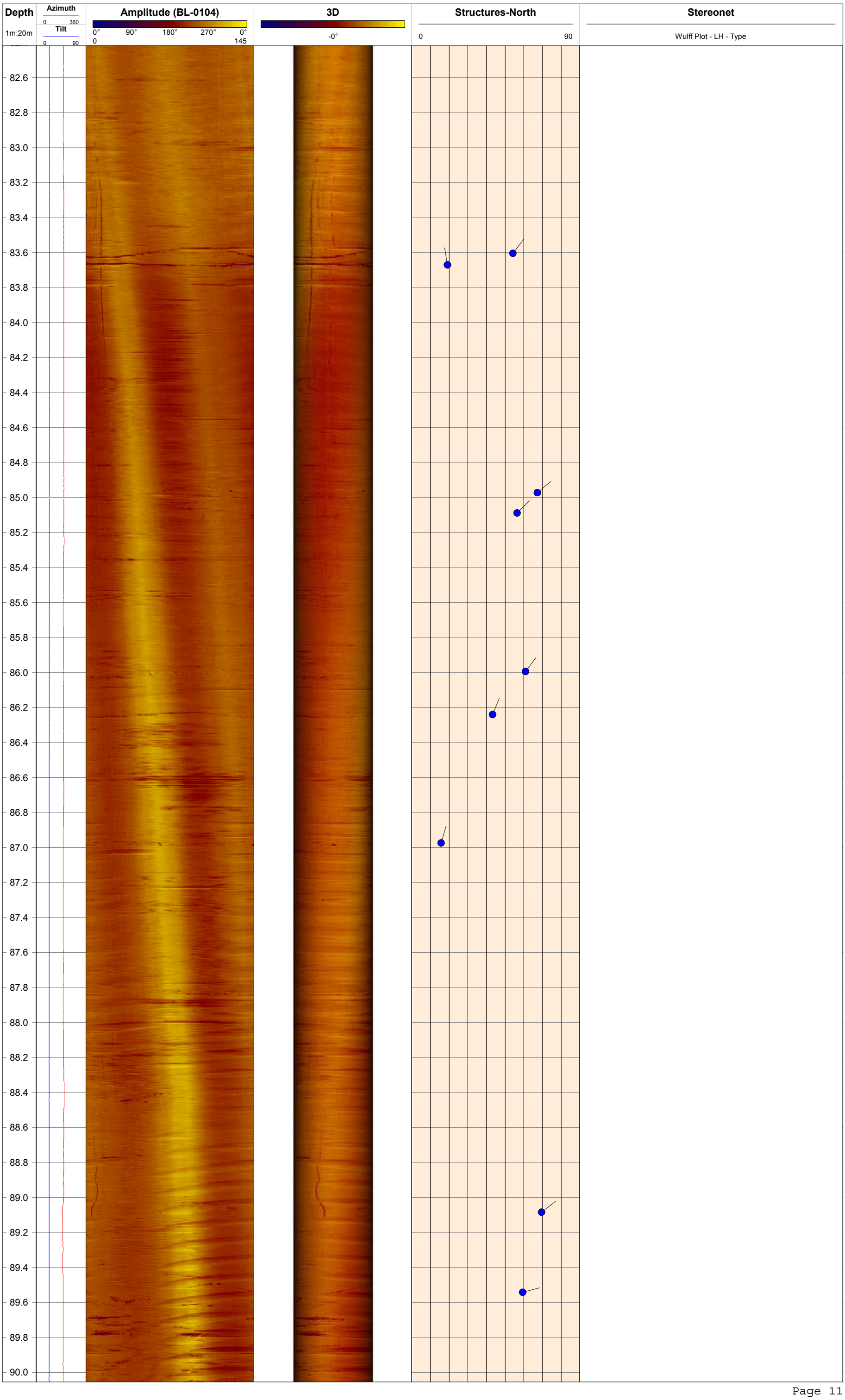
Depth
1m:20m
Azimuth
0
360
Tilt
0
90
Amplitude (BL-0104)
0°
90°
180°
270°
0°
0
145
3D
-0°
Structures-North
0
90
Stereonet
Wulff Plot - LH - Type
82.6
82.8
83.0
83.2
83.4
83.6
83.8
84.0
84.2
84.4
84.6
84.8
85.0
85.2
85.4
85.6
85.8
86.0
86.2
86.4
86.6
86.8
87.0
87.2
87.4
87.6
87.8
88.0
88.2
88.4
88.6
88.8
89.0
89.2
89.4
89.6
89.8
90.0


Depth
1m:20m
Azimuth
0
360
Tilt
0
90
Amplitude (BL-0104)
0°
90°
180°
270°
0°
0
145
3D
-0°
Structures-North
0
90
Stereonet
Wulff Plot - LH - Type
90.2
90.4
90.6
90.8
91.0
91.2
91.4
91.6
91.8
92.0
92.2
92.4
92.6
92.8
93.0
93.2
93.4
93.6
93.8
94.0
94.2
94.4
94.6
94.8
95.0
95.2
95.4
95.6
95.8
96.0
96.2
96.4
96.6
96.8
97.0
97.2
97.4
97.6

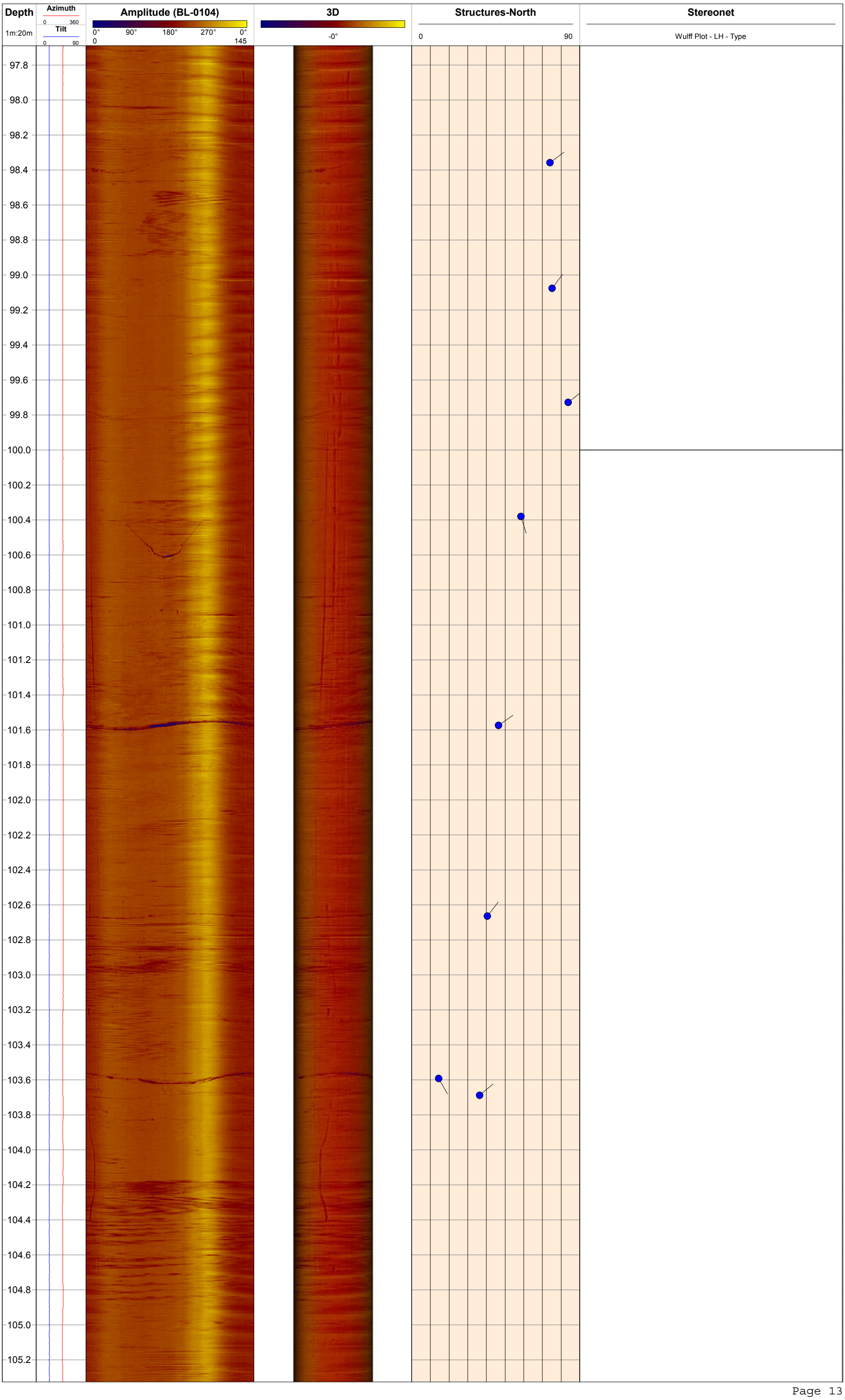
Depth
1m:20m
Azimuth
0
360
Tilt
0
90
Amplitude (BL-0104)
0°
90°
180°
270°
0°
0
145
3D
-0°
Structures-North
0
90
Stereonet
Wulff Plot - LH - Type
97.8
98.0
98.2
98.4
98.6
98.8
99.0
99.2
99.4
99.6
99.8
100.0
100.2
100.4
100.6
100.8
101.0
101.2
101.4
101.6
101.8
102.0
102.2
102.4
102.6
102.8
103.0
103.2
103.4
103.6
103.8
104.0
104.2
104.4
104.6
104.8
105.0
105.2


Depth
1m:20m
Azimuth
0
360
Tilt
0
90
Amplitude (BL-0104)
0°
90°
180°
270°
0°
0
145
3D
-0°
Structures-North
0
90
Stereonet
Wulff Plot - LH - Type
105.4
105.6
105.8
106.0
106.2
106.4
106.6
106.8
107.0
107.2
107.4
107.6
107.8
108.0
108.2
108.4
108.6
108.8
109.0
109.2
109.4
109.6
109.8
110.0
110.2
110.4
110.6
110.8
111.0
111.2
111.4
111.6
111.8
112.0
112.2
112.4
112.6
112.8

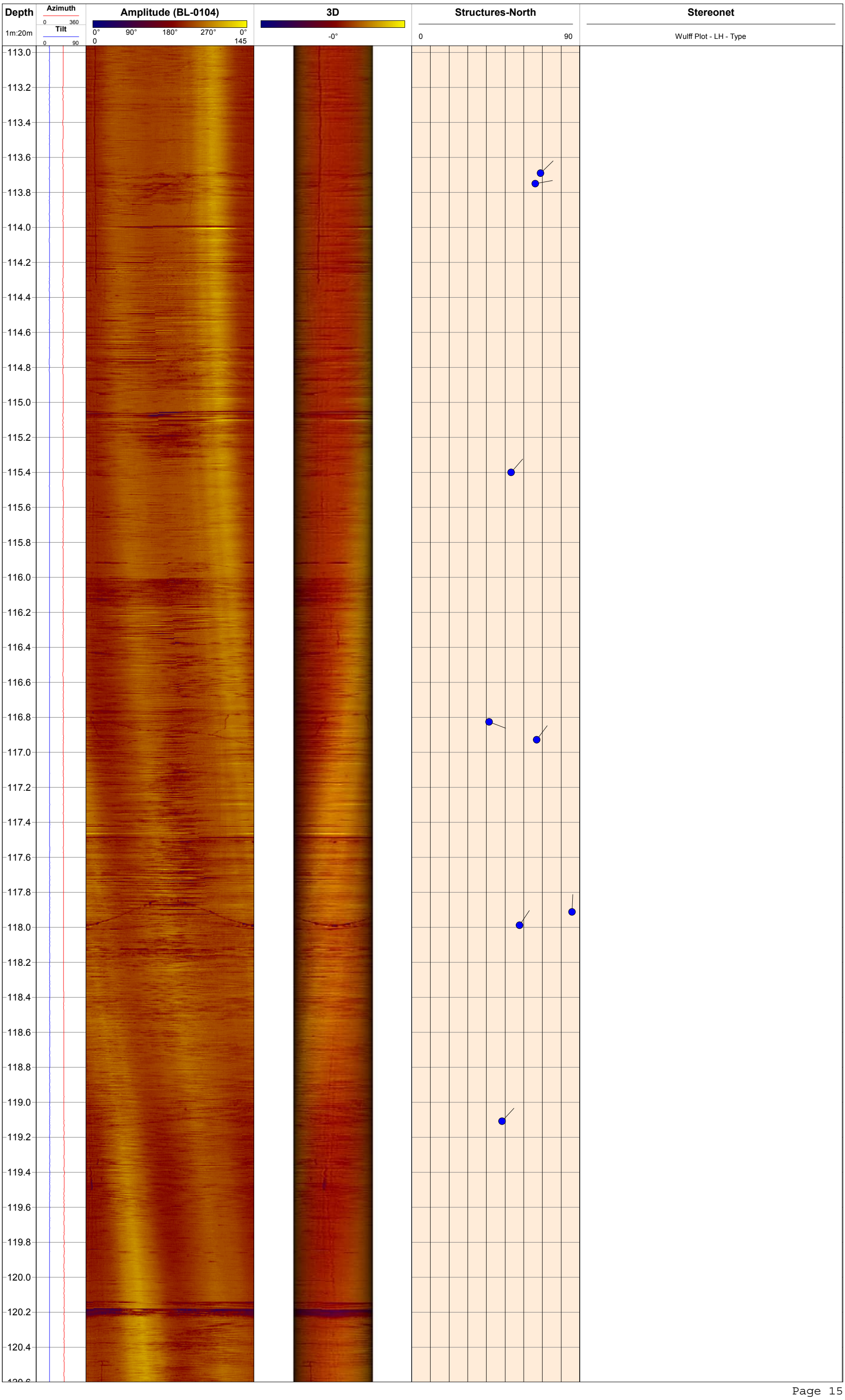
Depth
1m:20m
Azimuth
0
360
Tilt
0
90
Amplitude (BL-0104)
0°
90°
180°
270°
0°
0
145
3D
-0°
Structures-North
0
90
Stereonet
Wulff Plot - LH - Type
113.0
113.2
113.4
113.6
113.8
114.0
114.2
114.4
114.6
114.8
115.0
115.2
115.4
115.6
115.8
116.0
116.2
116.4
116.6
116.8
117.0
117.2
117.4
117.6
117.8
118.0
118.2
118.4
118.6
118.8
119.0
119.2
119.4
119.6
119.8
120.0
120.2
120.4

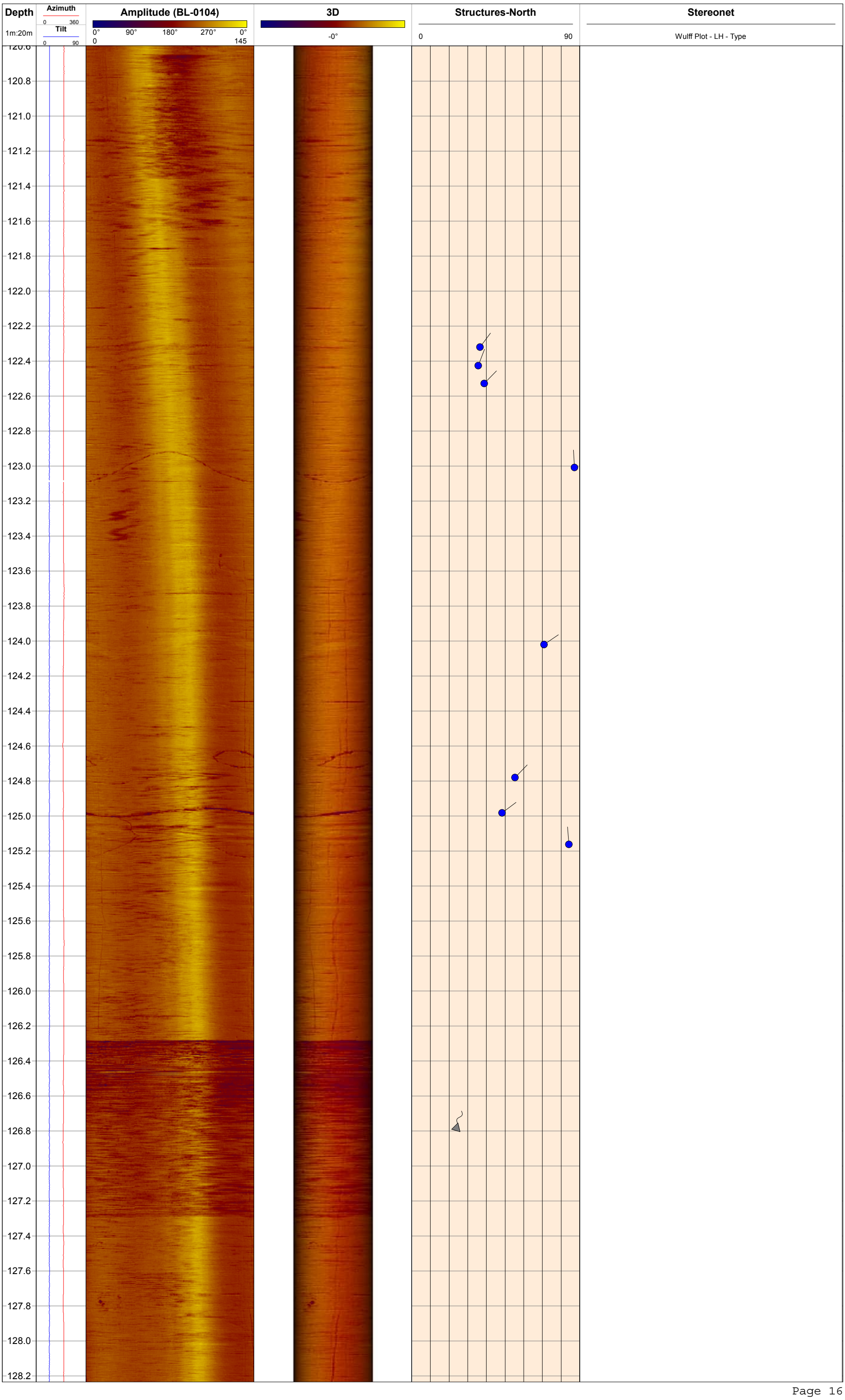
Depth
1m:20m
Azimuth
0
360
Tilt
0
90
Amplitude (BL-0104)
0°
90°
180°
270°
0°
0
145
3D
-0°
Structures-North
0
90
Stereonet
Wulff Plot - LH - Type
120.6
120.8
121.0
121.2
121.4
121.6
121.8
122.0
122.2
122.4
122.6
122.8
123.0
123.2
123.4
123.6
123.8
124.0
124.2
124.4
124.6
124.8
125.0
125.2
125.4
125.6
125.8
126.0
126.2
126.4
126.6
126.8
127.0
127.2
127.4
127.6
127.8
128.0
128.2


Depth
1m:20m
Azimuth
0
360
Tilt
0
90
Amplitude (BL-0104)
0°
90°
180°
270°
0°
0
145
3D
-0°
Structures-North
0
90
Stereonet
Wulff Plot - LH - Type
128.4
128.6
128.8
129.0
129.2
129.4
129.6
129.8
130.0
130.2
130.4
130.6
130.8
131.0
131.2
131.4
131.6
131.8
132.0
132.2
132.4
132.6
132.8
133.0
133.2
133.4
133.6
133.8
134.0
134.2
134.4
134.6
134.8
135.0
135.2
135.4
135.6
135.8


Depth
1m:20m
Azimuth
0
360
Tilt
0
90
Amplitude (BL-0104)
0°
90°
180°
270°
0°
0
145
3D
-0°
Structures-North
0
90
Stereonet
Wulff Plot - LH - Type
136.0
136.2
136.4
136.6
136.8
137.0
137.2
137.4
137.6
137.8
138.0
138.2
138.4
138.6
138.8
139.0
139.2
139.4
139.6
139.8
140.0
140.2
140.4
140.6
140.8
141.0
141.2
141.4
141.6
141.8
142.0
142.2
142.4
142.6
142.8
143.0
143.2
143.4


Depth
1m:20m
Azimuth
0
360
Tilt
0
90
Amplitude (BL-0104)
0°
90°
180°
270°
0°
0
145
3D
-0°
Structures-North
0
90
Stereonet
Wulff Plot - LH - Type
143.6
143.8
144.0
144.2
144.4
144.6
144.8
145.0
145.2
145.4
145.6
145.8
146.0
146.2
146.4
146.6
146.8
147.0
147.2
147.4
147.6
147.8
148.0
148.2
148.4
148.6
148.8
149.0
149.2
149.4
149.6
149.8
150.0
150.2
150.4
150.6
150.8
151.0
Wulff Plot - LH - Type
Depth: 100.00 [m] to 200.00 [m]
0°
180°
Counts Dip[deg] Azi[deg]
Mean 51 45.13 38.46
51 45.13 38.46


Depth
1m:20m
Azimuth
0
360
Tilt
0
90
Amplitude (BL-0104)
0°
90°
180°
270°
0°
0
145
3D
-0°
Structures-North
0
90
Stereonet
Wulff Plot - LH - Type
151.2
151.4
151.6
151.8
152.0
152.2
152.4
152.6
152.8
153.0
153.2
153.4
153.6
153.8
154.0
154.2
154.4
154.6
154.8
155.0
155.2
155.4
155.6
155.8
156.0
156.2
156.4
156.6
156.8
157.0
157.2
157.4
157.6
157.8
158.0
158.2
158.4
158.6


Depth
1m:20m
Azimuth
0
360
Tilt
0
90
Amplitude (BL-0104)
0°
90°
180°
270°
0°
0
145
3D
-0°
Structures-North
0
90
Stereonet
Wulff Plot - LH - Type
158.8
159.0
159.2
159.4
159.6
159.8
160.0
160.2
160.4
160.6
160.8
161.0
161.2
161.4
161.6
161.8
162.0
162.2
162.4
162.6
162.8
163.0
163.2
163.4
163.6
163.8
164.0
164.2
164.4
164.6
164.8
165.0
165.2
165.4
165.6
165.8
166.0
166.2
166.4


Depth
1m:20m
Azimuth
0
360
Tilt
0
90
Amplitude (BL-0104)
0°
90°
180°
270°
0°
0
145
3D
-0°
Structures-North
0
90
Stereonet
Wulff Plot - LH - Type
166.6
166.8
167.0
167.2
167.4
167.6
167.8
168.0
168.2
168.4
168.6
168.8
169.0
169.2
169.4
169.6
169.8
170.0
170.2
170.4
170.6
170.8
171.0
171.2
171.4
171.6
171.8
172.0
172.2
172.4
172.6
172.8
173.0
173.2
173.4
173.6
173.8
174.0


Depth
1m:20m
Azimuth
0
360
Tilt
0
90
Amplitude (BL-0104)
0°
90°
180°
270°
0°
0
145
3D
-0°
Structures-North
0
90
Stereonet
Wulff Plot - LH - Type
174.2
174.4
174.6
174.8
175.0
175.2
175.4
175.6
175.8
176.0
176.2
176.4
176.6
176.8
177.0
177.2
177.4
177.6
177.8
178.0
178.2
178.4
178.6
178.8
179.0
179.2
179.4
179.6
179.8
180.0
180.2
180.4
180.6
180.8
181.0
181.2
181.4
181.6


Depth
1m:20m
Azimuth
0
360
Tilt
0
90
Amplitude (BL-0104)
0°
90°
180°
270°
0°
0
145
3D
-0°
Structures-North
0
90
Stereonet
Wulff Plot - LH - Type
181.8
182.0
182.2
182.4
182.6
182.8
183.0
183.2
183.4
183.6
183.8
184.0
184.2
184.4
184.6
184.8
185.0
185.2
185.4
185.6
185.8
186.0
186.2
186.4
186.6
186.8
187.0
187.2
187.4
187.6
187.8
188.0
188.2
188.4
188.6
188.8
189.0
189.2


Depth
1m:20m
Azimuth
0
360
Tilt
0
90
Amplitude (BL-0104)
0°
90°
180°
270°
0°
0
145
3D
-0°
Structures-North
0
90
Stereonet
Wulff Plot - LH - Type
189.4
189.6
189.8
190.0
190.2
190.4
190.6
190.8
191.0
191.2
191.4
191.6
191.8
192.0
192.2
192.4
192.6
192.8
193.0
193.2
193.4
193.6
193.8
194.0
194.2
194.4
194.6
194.8
195.0
195.2
195.4
195.6
195.8
196.0
196.2
196.4
196.6
196.8


Depth
1m:20m
Azimuth
0
360
Tilt
0
90
Amplitude (BL-0104)
0°
90°
180°
270°
0°
0
145
3D
-0°
Structures-North
0
90
Stereonet
Wulff Plot - LH - Type
197.0
197.2
197.4
197.6
197.8
198.0
198.2
198.4
198.6
198.8
199.0
199.2
199.4
199.6
199.8
200.0
200.2
200.4
200.6
200.8
201.0
201.2
201.4
201.6
201.8
202.0
202.2
202.4
202.6
202.8
203.0
203.2
203.4
203.6
203.8
204.0
204.2
204.4


Depth
1m:20m
Azimuth
0
360
Tilt
0
90
Amplitude (BL-0104)
0°
90°
180°
270°
0°
0
145
3D
-0°
Structures-North
0
90
Stereonet
Wulff Plot - LH - Type
204.6
204.8
205.0
205.2
205.4
205.6
205.8
206.0
206.2
206.4
206.6
206.8
207.0
207.2
207.4
207.6
207.8
208.0
208.2
208.4
208.6
208.8
209.0
209.2
209.4
209.6
209.8
210.0
210.2
210.4
210.6
210.8
211.0
211.2
211.4
211.6
211.8
212.0
212.2


Depth
1m:20m
Azimuth
0
360
Tilt
0
90
Amplitude (BL-0104)
0°
90°
180°
270°
0°
0
145
3D
-0°
Structures-North
0
90
Stereonet
Wulff Plot - LH - Type
212.4
212.6
212.8
213.0
213.2
213.4
213.6
213.8
214.0
214.2
214.4
214.6
214.8
215.0
215.2
215.4
215.6
215.8
216.0
216.2
216.4
216.6
216.8
217.0
217.2
217.4
217.6
217.8
218.0
218.2
218.4
218.6
218.8
219.0
219.2
219.4
219.6
219.8


Depth
1m:20m
Azimuth
0
360
Tilt
0
90
Amplitude (BL-0104)
0°
90°
180°
270°
0°
0
145
3D
-0°
Structures-North
0
90
Stereonet
Wulff Plot - LH - Type
220.0
220.2
220.4
220.6
220.8
221.0
221.2
221.4
221.6
221.8
222.0
222.2
222.4
222.6
222.8
223.0
223.2
223.4
223.6
223.8
224.0
224.2
224.4
224.6
224.8
225.0
225.2
225.4
225.6
225.8
226.0
226.2
226.4
226.6
226.8
227.0
227.2
227.4


Depth
1m:20m
Azimuth
0
360
Tilt
0
90
Amplitude (BL-0104)
0°
90°
180°
270°
0°
0
145
3D
-0°
Structures-North
0
90
Stereonet
Wulff Plot - LH - Type
227.6
227.8
228.0
228.2
228.4
228.6
228.8
229.0
229.2
229.4
229.6
229.8
230.0
230.2
230.4
230.6
230.8
231.0
231.2
231.4
231.6
231.8
232.0
232.2
232.4
232.6
232.8
233.0
233.2
233.4
233.6
233.8
234.0
234.2
234.4
234.6
234.8
235.0


Depth
1m:20m
Azimuth
0
360
Tilt
0
90
Amplitude (BL-0104)
0°
90°
180°
270°
0°
0
145
3D
-0°
Structures-North
0
90
Stereonet
Wulff Plot - LH - Type
235.2
235.4
235.6
235.8
236.0
236.2
236.4
236.6
236.8
237.0
237.2
237.4
237.6
237.8
238.0
238.2
238.4
238.6
238.8
239.0
239.2
239.4
239.6
239.8
240.0
240.2
240.4
240.6
240.8
241.0
241.2
241.4
241.6
241.8
242.0
242.2
242.4
242.6


Depth
1m:20m
Azimuth
0
360
Tilt
0
90
Amplitude (BL-0104)
0°
90°
180°
270°
0°
0
145
3D
-0°
Structures-North
0
90
Stereonet
Wulff Plot - LH - Type
242.8
243.0
243.2
243.4
243.6
243.8
244.0
244.2
244.4
244.6
244.8
245.0
245.2
245.4
245.6
245.8
246.0
246.2
246.4
246.6
246.8
247.0
247.2
247.4
247.6
247.8
248.0
248.2
248.4
248.6
248.8
249.0
249.2
249.4
249.6
249.8
250.0
250.2
250.4
Wulff Plot - LH - Type


Depth
1m:20m
Azimuth
0
360
Tilt
0
90
Amplitude (BL-0104)
0°
90°
180°
270°
0°
0
145
3D
-0°
Structures-North
0
90
Stereonet
Wulff Plot - LH - Type
Depth: 200.00 [m] to 302.30 [m]
0°
180°
Counts
Dip[deg]
Azi[deg]
Mean
32
62.09
17.69
32
62.09
17.69
250.6
250.8
251.0
251.2
251.4
251.6
251.8
252.0
252.2
252.4
252.6
252.8
253.0
253.2
253.4
253.6
253.8
254.0
254.2
254.4
254.6
254.8
255.0
255.2
255.4
255.6
255.8
256.0
256.2
256.4
256.6
256.8
257.0
257.2
257.4
257.6
257.8
258.0


Depth
1m:20m
Azimuth
0
360
Tilt
0
90
Amplitude (BL-0104)
0°
90°
180°
270°
0°
0
145
3D
-0°
Structures-North
0
90
Stereonet
Wulff Plot - LH - Type
258.2
258.4
258.6
258.8
259.0
259.2
259.4
259.6
259.8
260.0
260.2
260.4
260.6
260.8
261.0
261.2
261.4
261.6
261.8
262.0
262.2
262.4
262.6
262.8
263.0
263.2
263.4
263.6
263.8
264.0
264.2
264.4
264.6
264.8
265.0
265.2
265.4
265.6


Depth
1m:20m
Azimuth
0
360
Tilt
0
90
Amplitude (BL-0104)
0°
90°
180°
270°
0°
0
145
3D
-0°
Structures-North
0
90
Stereonet
Wulff Plot - LH - Type
265.8
266.0
266.2
266.4
266.6
266.8
267.0
267.2
267.4
267.6
267.8
268.0
268.2
268.4
268.6
268.8
269.0
269.2
269.4
269.6
269.8
270.0
270.2
270.4
270.6
270.8
271.0
271.2
271.4
271.6
271.8
272.0
272.2
272.4
272.6
272.8
273.0
273.2


Depth
1m:20m
Azimuth
0
360
Tilt
0
90
Amplitude (BL-0104)
0°
90°
180°
270°
0°
0
145
3D
-0°
Structures-North
0
90
Stereonet
Wulff Plot - LH - Type
273.4
273.6
273.8
274.0
274.2
274.4
274.6
274.8
275.0
275.2
275.4
275.6
275.8
276.0
276.2
276.4
276.6
276.8
277.0
277.2
277.4
277.6
277.8
278.0
278.2
278.4
278.6
278.8
279.0
279.2
279.4
279.6
279.8
280.0
280.2
280.4
280.6
280.8


Depth
1m:20m
Azimuth
0
360
Tilt
0
90
Amplitude (BL-0104)
0°
90°
180°
270°
0°
0
145
3D
-0°
Structures-North
0
90
Stereonet
Wulff Plot - LH - Type
281.0
281.2
281.4
281.6
281.8
282.0
282.2
282.4
282.6
282.8
283.0
283.2
283.4
283.6
283.8
284.0
284.2
284.4
284.6
284.8
285.0
285.2
285.4
285.6
285.8
286.0
286.2
286.4
286.6
286.8
287.0
287.2
287.4
287.6
287.8
288.0
288.2
288.4

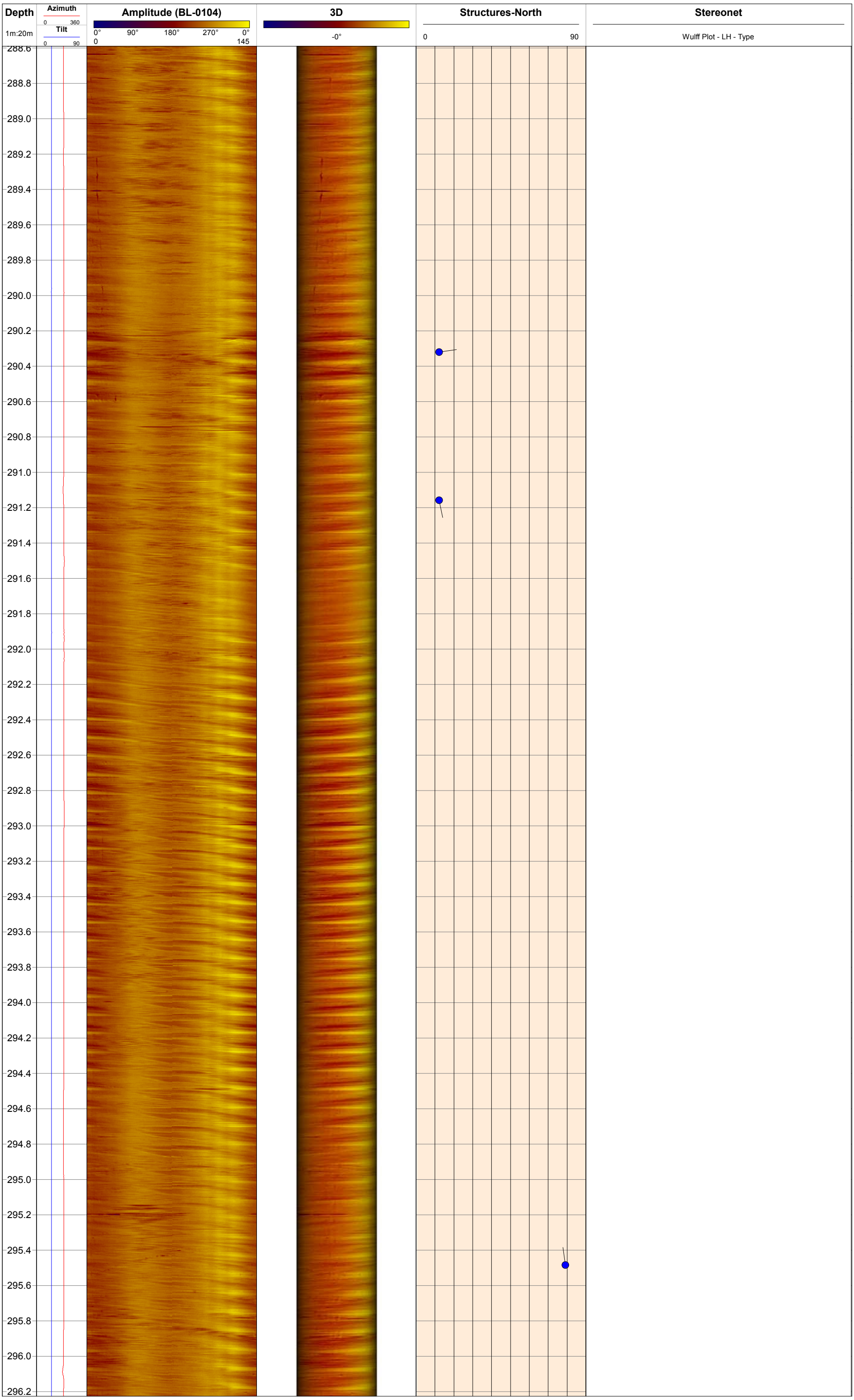
Depth
1m:20m
Azimuth
0
360
Tilt
0
90
Amplitude (BL-0104)
0°
90°
180°
270°
0°
0
145
3D
-0°
Structures-North
0
90
Stereonet
Wulff Plot - LH - Type
288.6
288.8
289.0
289.2
289.4
289.6
289.8
290.0
290.2
290.4
290.6
290.8
291.0
291.2
291.4
291.6
291.8
292.0
292.2
292.4
292.6
292.8
293.0
293.2
293.4
293.6
293.8
294.0
294.2
294.4
294.6
294.8
295.0
295.2
295.4
295.6
295.8
296.0
296.2

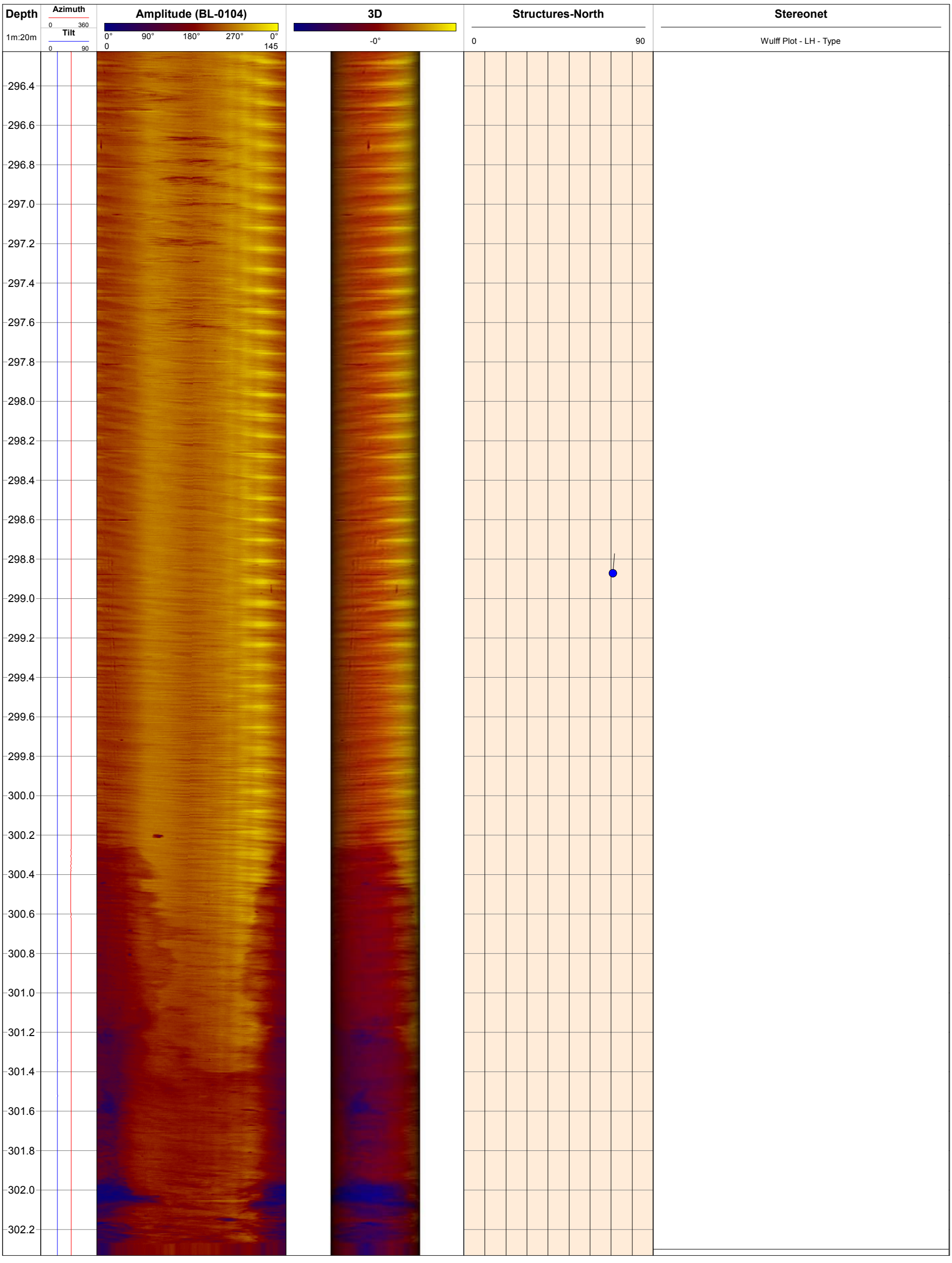
Depth
1m:20m
Azimuth
0
360
Tilt
0
90
Amplitude (BL-0104)
0°
90°
180°
270°
0°
0
145
3D
-0°
Structures-North
0
90
Stereonet
Wulff Plot - LH - Type
296.4
296.6
296.8
297.0
297.2
297.4
297.6
297.8
298.0
298.2
298.4
298.6
298.8
299.0
299.2
299.4
299.6
299.8
300.0
300.2
300.4
300.6
300.8
301.0
301.2
301.4
301.6
301.8
302.0
302.2

ACOUSTIC TELEVIEWER LOG

Fracflow Consultant Inc.
Environmental, Hydrogeological and Geotechnical Engineering Consultants

Project Location:	Springpole, ON	*Easting:*	549483.5
Borehole ID:	BL-0111	*Northing:*	5694377.1
Report Date:	December 2019	*Bearing at the collar:*	204
Logging Date:	August 13, 2019	*Plunge at the collar:*	-65
Logging Depth (m):	485.2	*Borehole Depth (m):*	496.0

Client: First Mining Gold / Gold Canyon Resources

FFC Reference No: FFC-NL-3134-002

Figure No.: D11

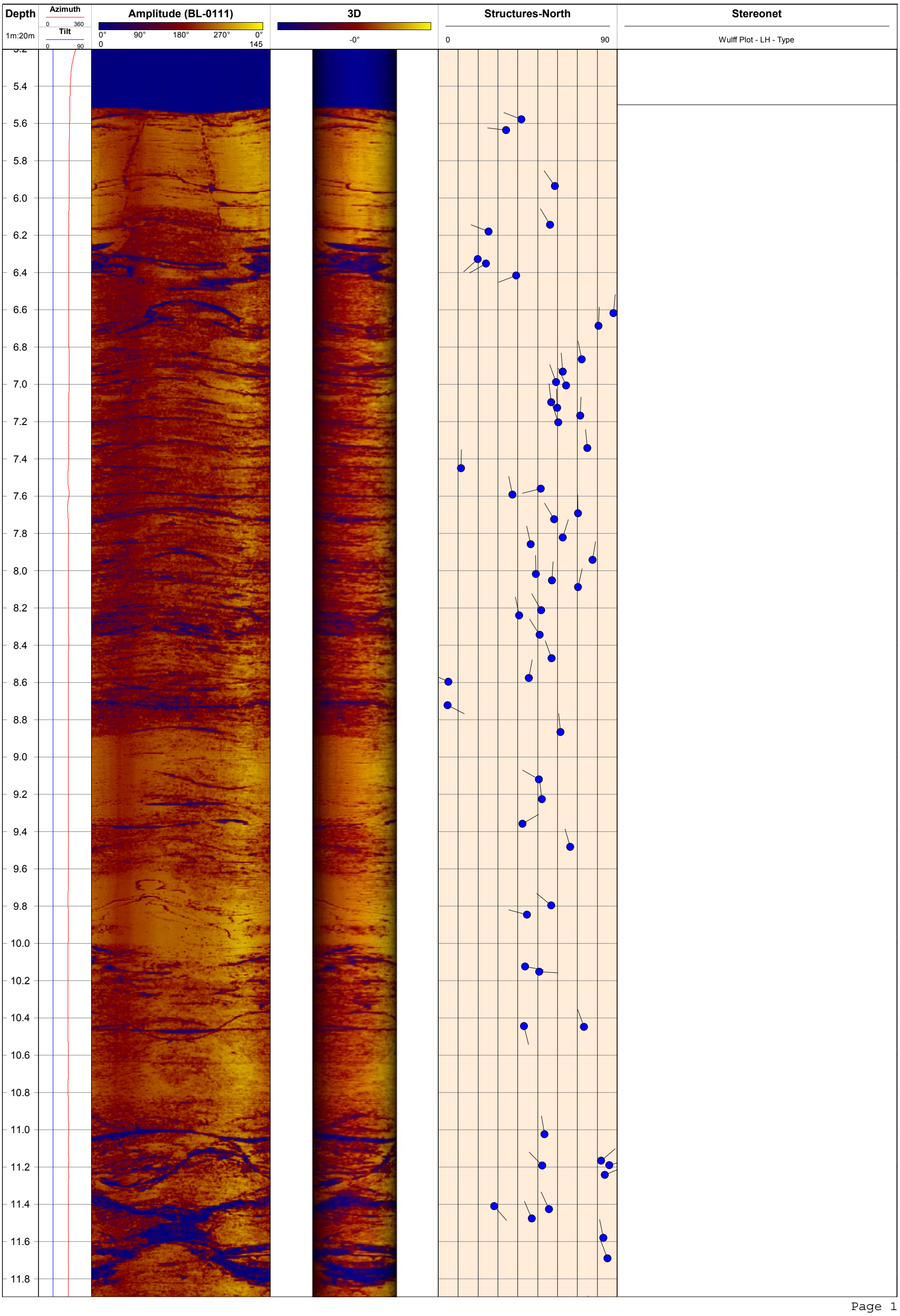

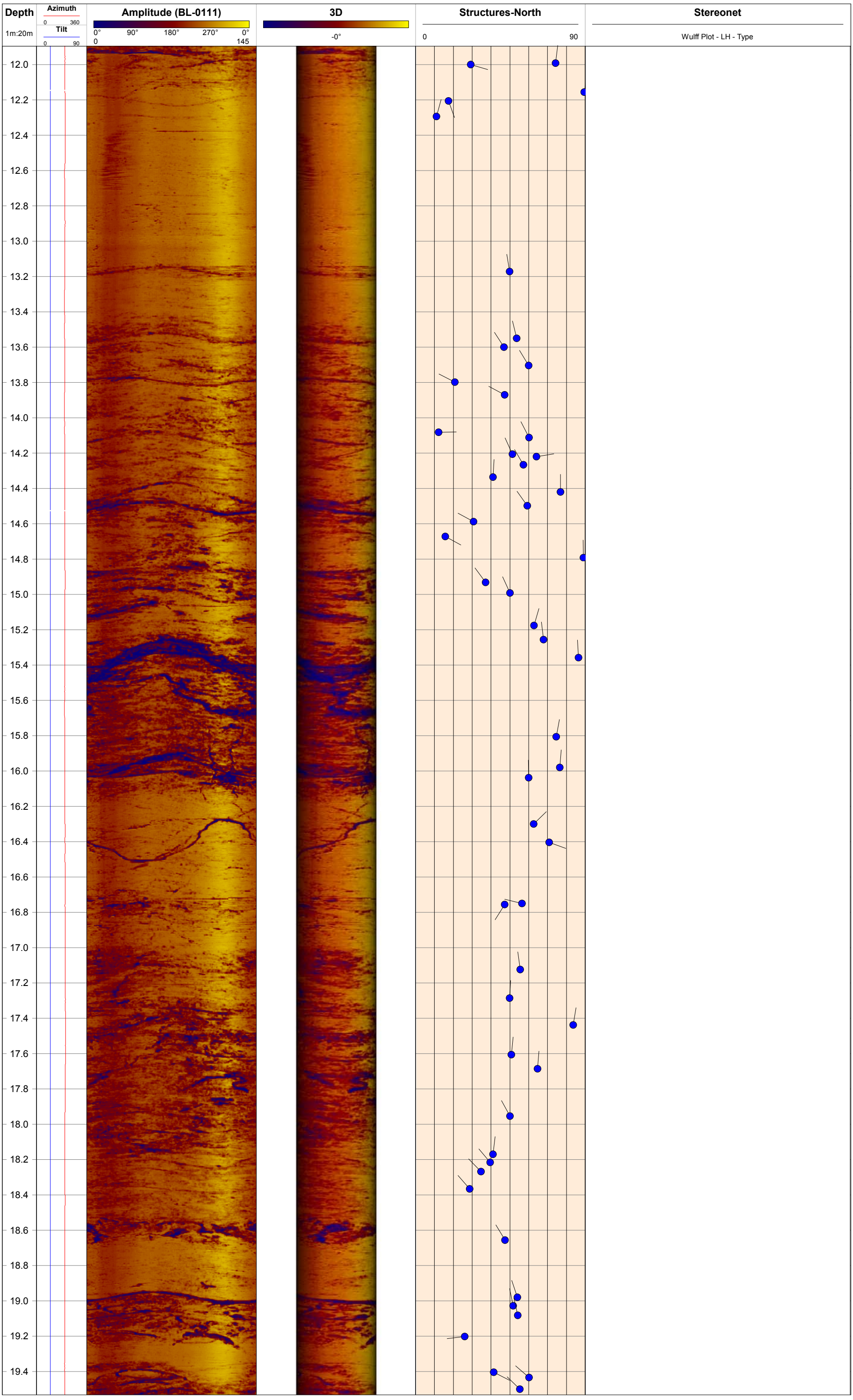
Depth
1m:20m
Azimuth
0
360
Tilt
0
90
Amplitude (BL-0111)
0°
90°
180°
270°
0°
0
145
3D
-0°
Structures-North
0
90
Stereonet
Wulff Plot - LH - Type
12.0
12.2
12.4
12.6
12.8
13.0
13.2
13.4
13.6
13.8
14.0
14.2
14.4
14.6
14.8
15.0
15.2
15.4
15.6
15.8
16.0
16.2
16.4
16.6
16.8
17.0
17.2
17.4
17.6
17.8
18.0
18.2
18.4
18.6
18.8
19.0
19.2
19.4

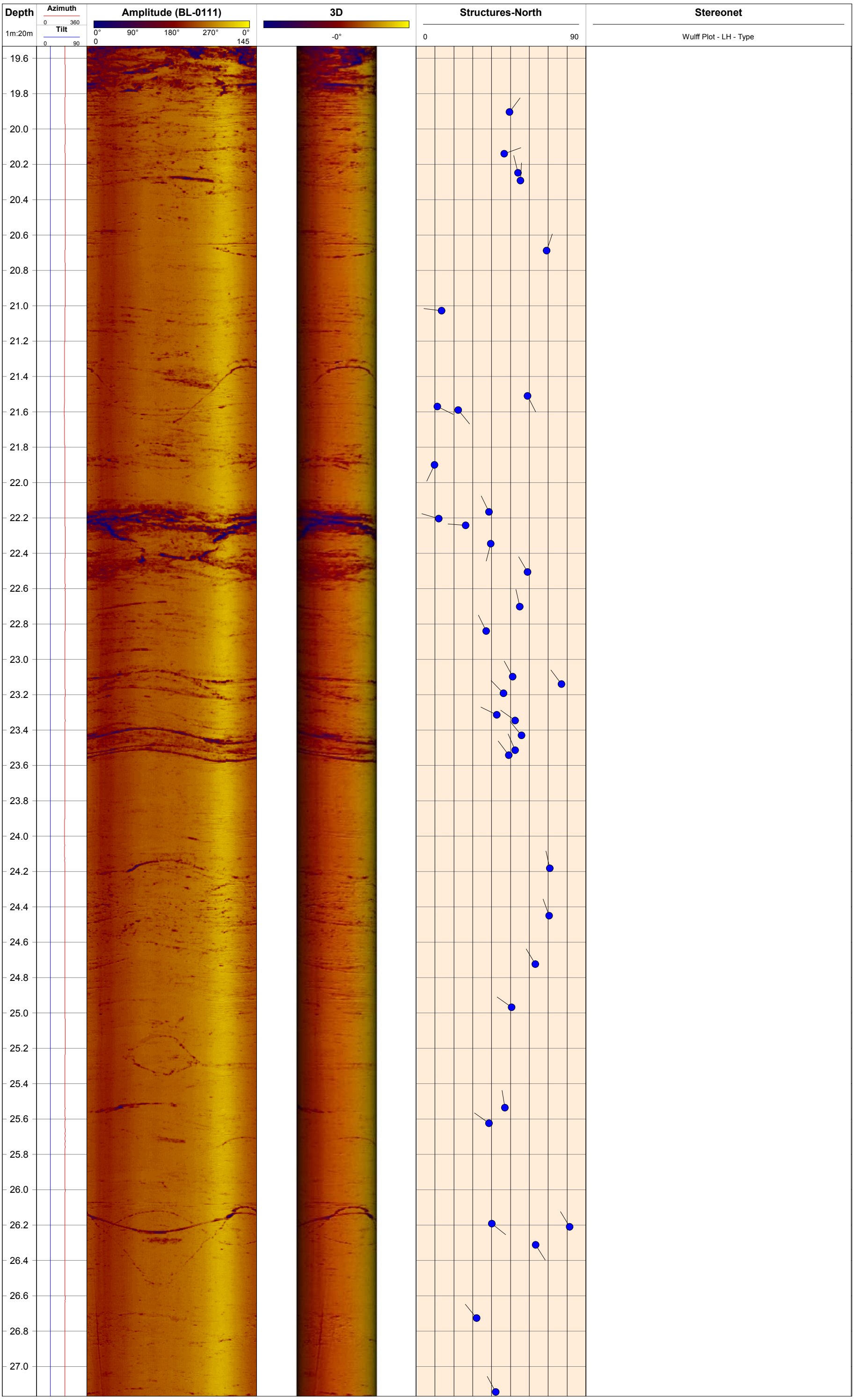
Depth
1m:20m
Azimuth
0
360
Tilt
0
90
Amplitude (BL-0111)
0°
90°
180°
270°
0°
0
145
3D
-0°
Structures-North
0
90
Stereonet
Wulff Plot - LH - Type
19.6
19.8
20.0
20.2
20.4
20.6
20.8
21.0
21.2
21.4
21.6
21.8
22.0
22.2
22.4
22.6
22.8
23.0
23.2
23.4
23.6
23.8
24.0
24.2
24.4
24.6
24.8
25.0
25.2
25.4
25.6
25.8
26.0
26.2
26.4
26.6
26.8
27.0

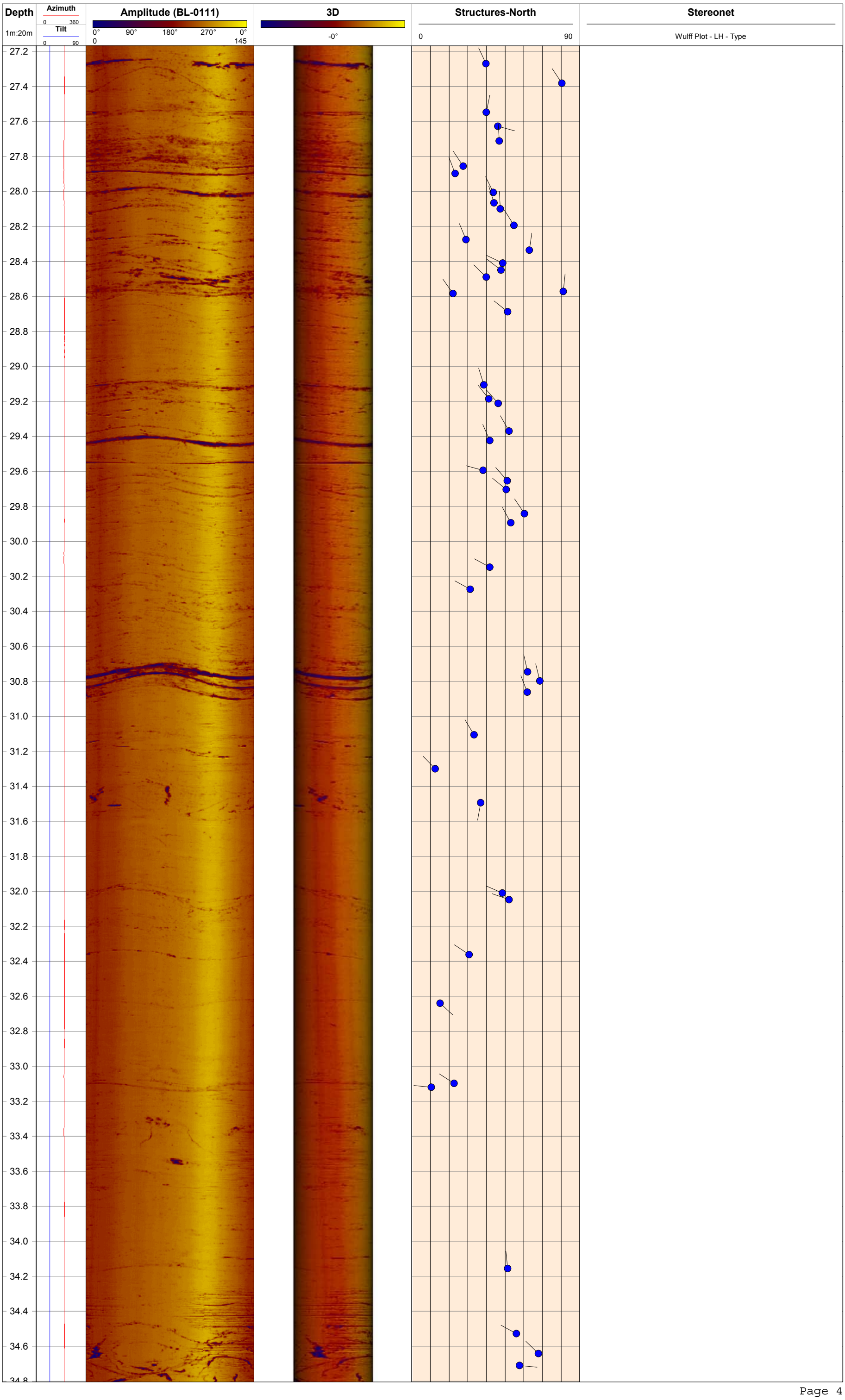
Depth
1m:20m
Azimuth
0
360
Tilt
0
90
Amplitude (BL-0111)
0°
90°
180°
270°
0°
0
145
3D
-0°
Structures-North
0
90
Stereonet
Wulff Plot - LH - Type
27.2
27.4
27.6
27.8
28.0
28.2
28.4
28.6
28.8
29.0
29.2
29.4
29.6
29.8
30.0
30.2
30.4
30.6
30.8
31.0
31.2
31.4
31.6
31.8
32.0
32.2
32.4
32.6
32.8
33.0
33.2
33.4
33.6
33.8
34.0
34.2
34.4
34.6

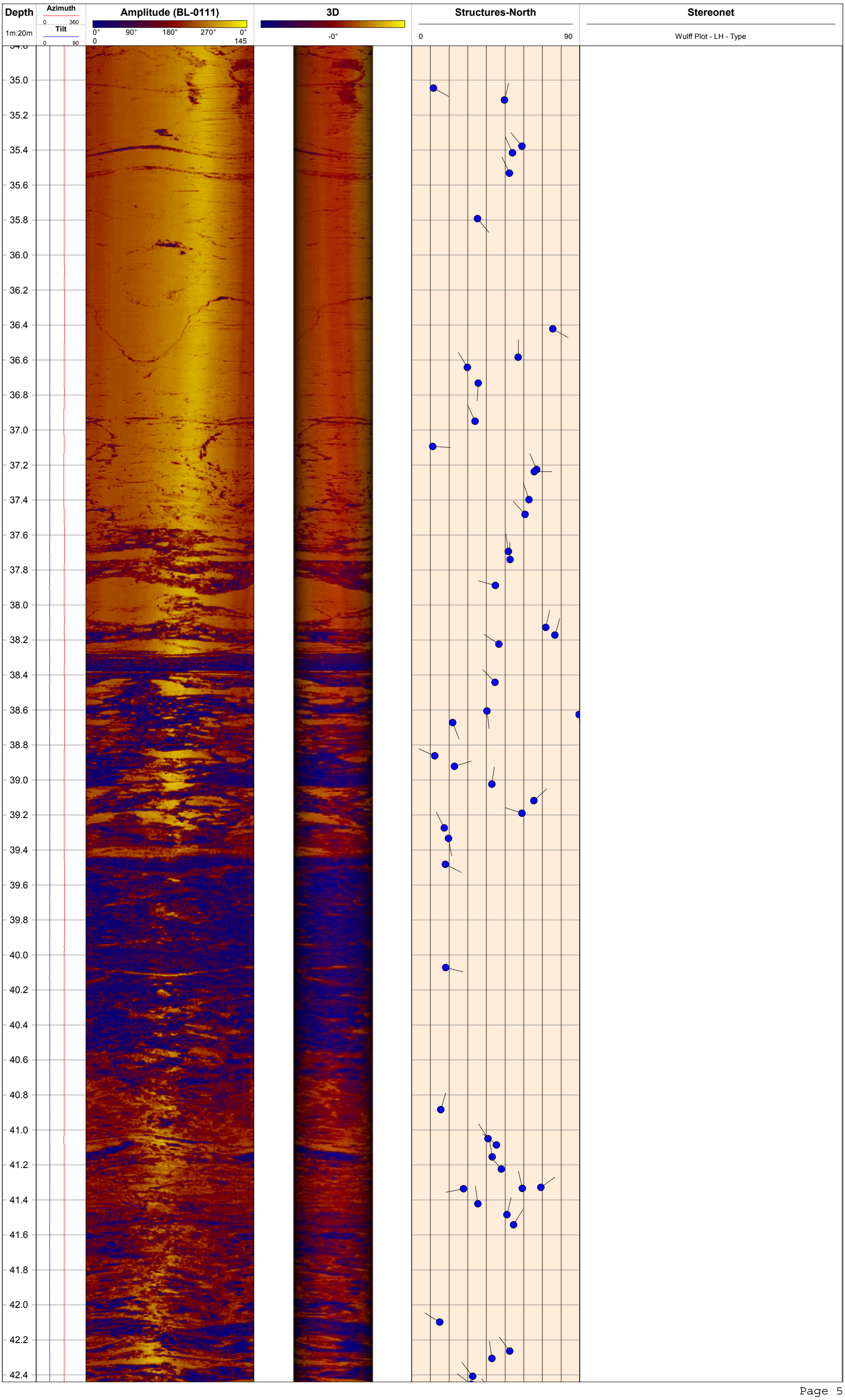
Depth
1m:20m
Azimuth
0
360
Tilt
0
90
Amplitude (BL-0111)
0°
90°
180°
270°
0°
0
145
3D
-0°
Structures-North
0
90
Stereonet
Wulff Plot - LH - Type
35.0
35.2
35.4
35.6
35.8
36.0
36.2
36.4
36.6
36.8
37.0
37.2
37.4
37.6
37.8
38.0
38.2
38.4
38.6
38.8
39.0
39.2
39.4
39.6
39.8
40.0
40.2
40.4
40.6
40.8
41.0
41.2
41.4
41.6
41.8
42.0
42.2
42.4

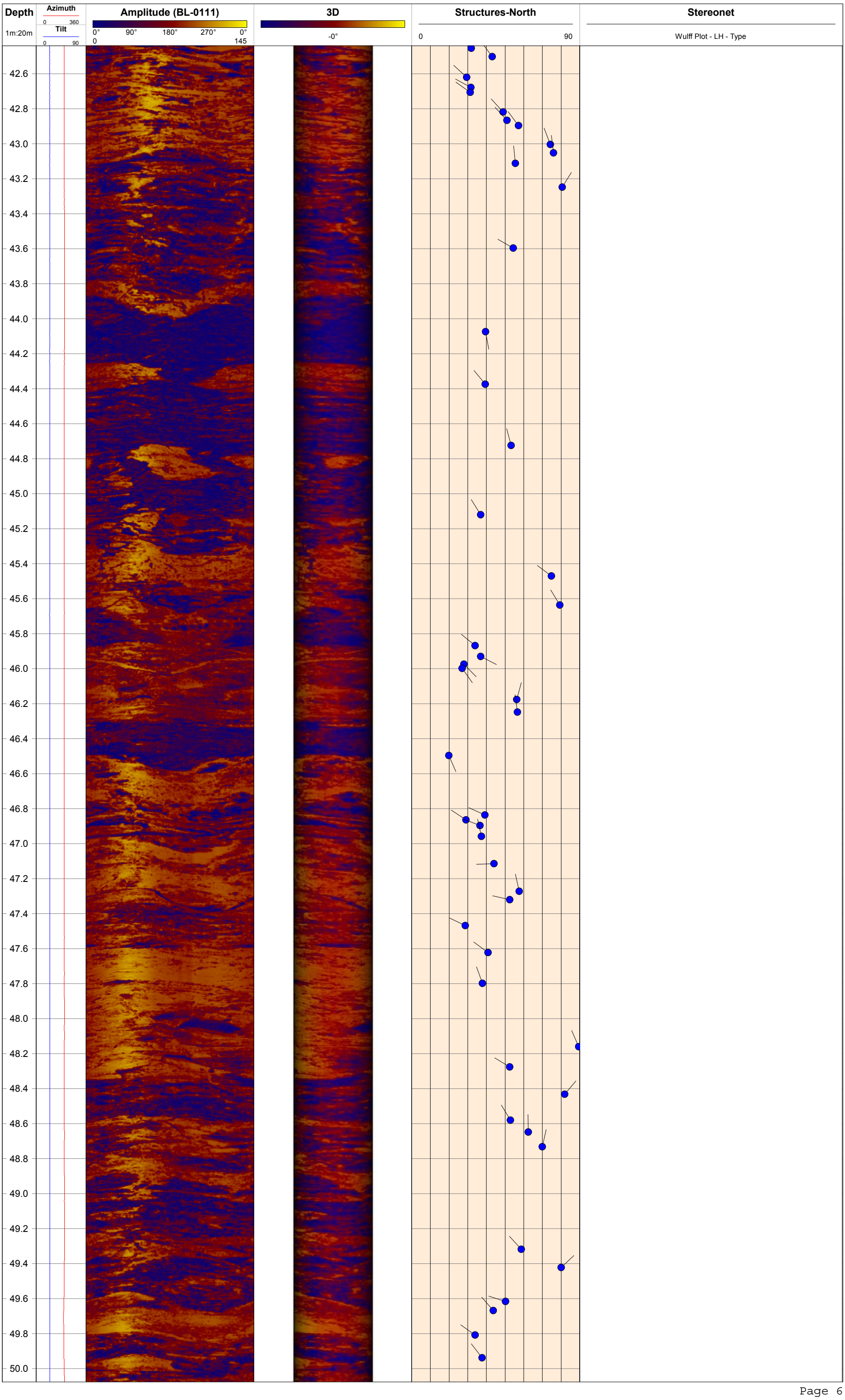
Depth
1m:20m
Azimuth
0
360
Tilt
0
90
Amplitude (BL-0111)
0°
90°
180°
270°
0°
0
145
3D
-0°
Structures-North
0
90
Stereonet
Wulff Plot - LH - Type
42.6
42.8
43.0
43.2
43.4
43.6
43.8
44.0
44.2
44.4
44.6
44.8
45.0
45.2
45.4
45.6
45.8
46.0
46.2
46.4
46.6
46.8
47.0
47.2
47.4
47.6
47.8
48.0
48.2
48.4
48.6
48.8
49.0
49.2
49.4
49.6
49.8
50.0

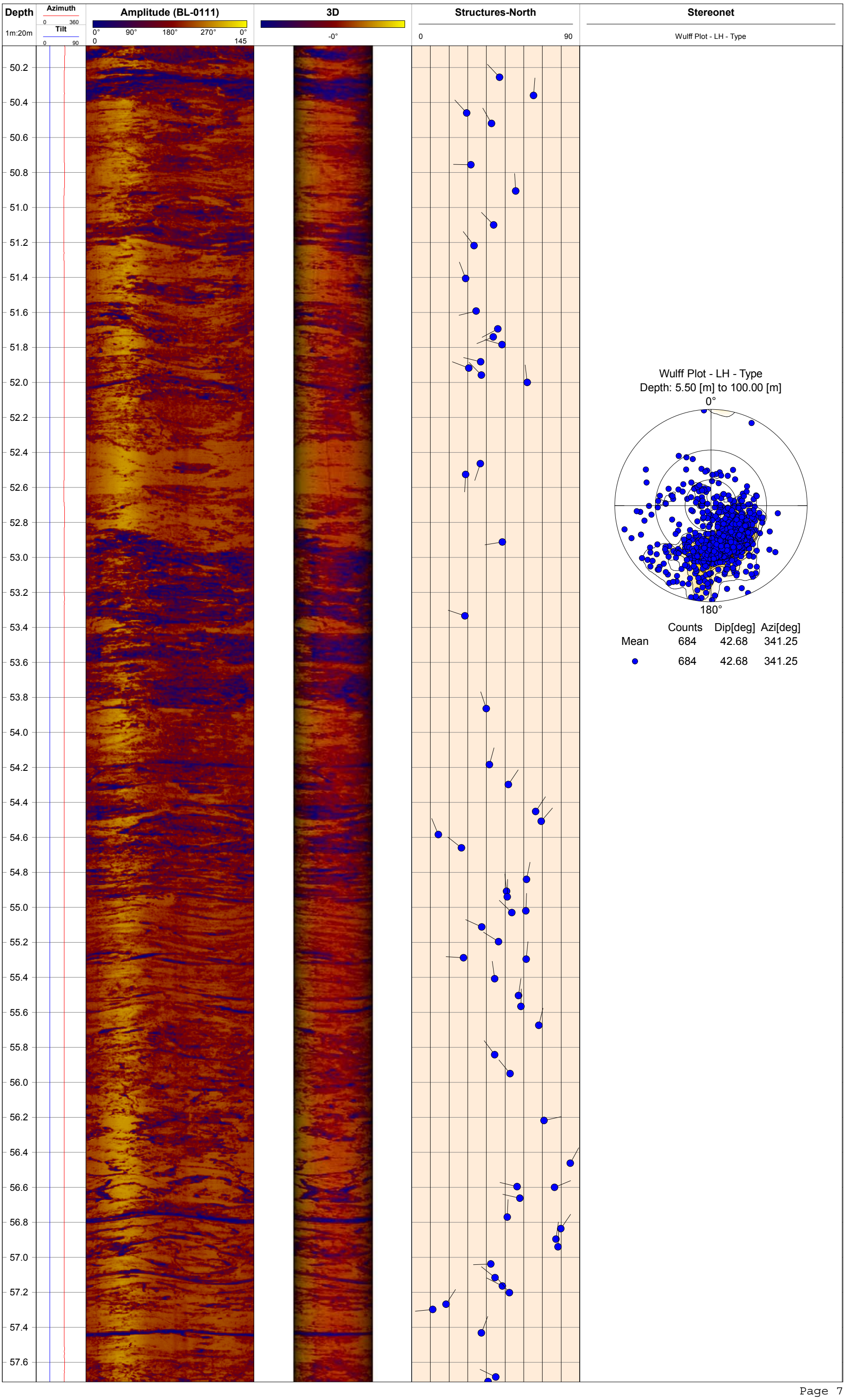
Depth
1m:20m
Azimuth
0
360
Tilt
0
90
Amplitude (BL-0111)
0°
90°
180°
270°
0°
0
145
3D
-0°
Structures-North
0
90
Stereonet
Wulff Plot - LH - Type
50.2
50.4
50.6
50.8
51.0
51.2
51.4
51.6
51.8
52.0
52.2
52.4
52.6
52.8
53.0
53.2
53.4
53.6
53.8
54.0
54.2
54.4
54.6
54.8
55.0
55.2
55.4
55.6
55.8
56.0
56.2
56.4
56.6
56.8
57.0
57.2
57.4
57.6
Wulff Plot - LH - Type
Depth: 5.50 [m] to 100.00 [m]
0°
180°
Counts Dip[deg] Azi[deg]
Mean 684 42.68 341.25
684 42.68 341.25

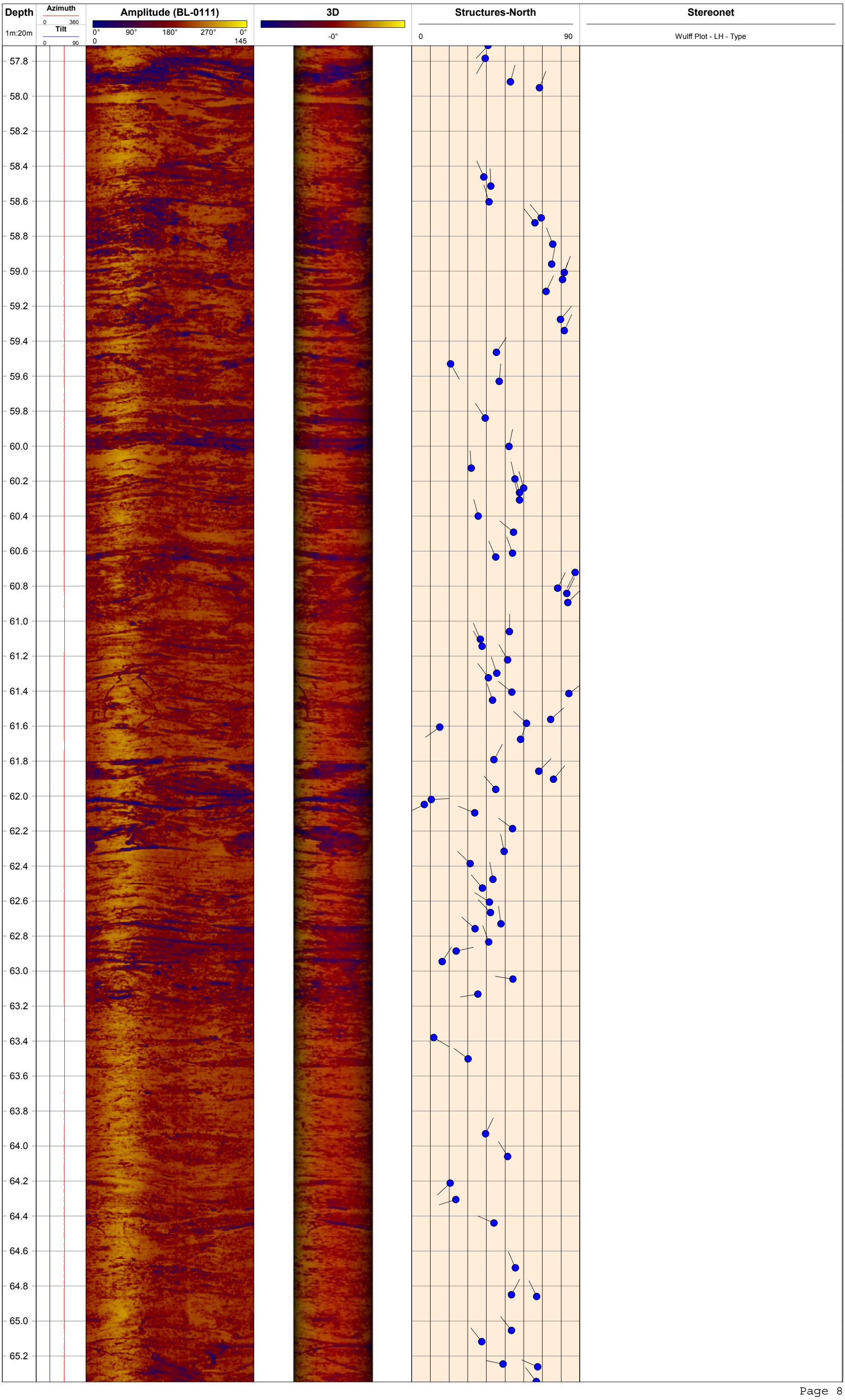
Depth
1m:20m
Azimuth
0
360
Tilt
0
90
Amplitude (BL-0111)
0°
90°
180°
270°
0°
0
145
3D
-0°
Structures-North
0
90
Stereonet
Wulff Plot - LH - Type
57.8
58.0
58.2
58.4
58.6
58.8
59.0
59.2
59.4
59.6
59.8
60.0
60.2
60.4
60.6
60.8
61.0
61.2
61.4
61.6
61.8
62.0
62.2
62.4
62.6
62.8
63.0
63.2
63.4
63.6
63.8
64.0
64.2
64.4
64.6
64.8
65.0
65.2

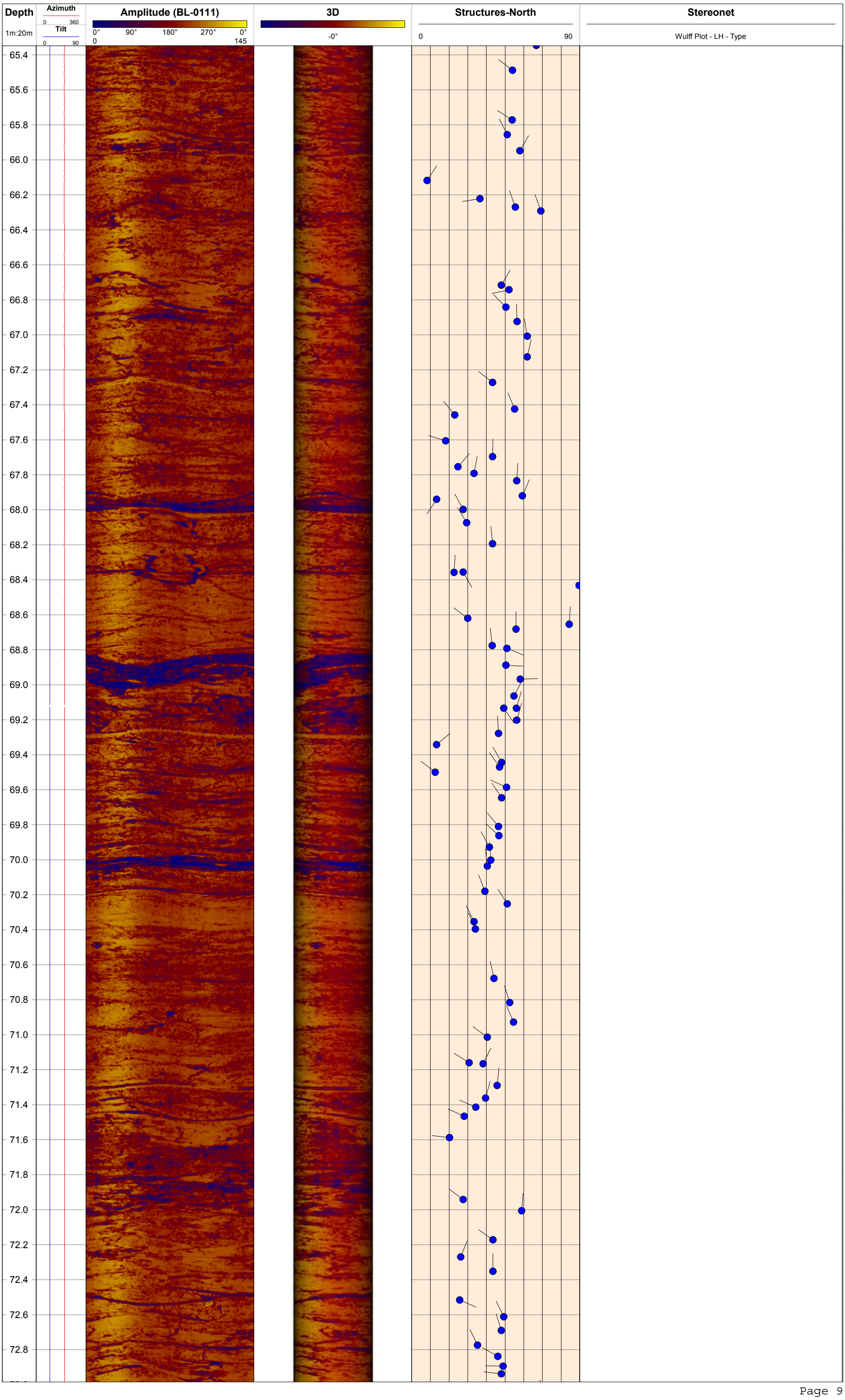
Depth
1m:20m
Azimuth
0
360
Tilt
0
90
Amplitude (BL-0111)
0°
90°
180°
270°
0°
0
145
3D
-0°
Structures-North
0
90
Stereonet
Wulff Plot - LH - Type
65.4
65.6
65.8
66.0
66.2
66.4
66.6
66.8
67.0
67.2
67.4
67.6
67.8
68.0
68.2
68.4
68.6
68.8
69.0
69.2
69.4
69.6
69.8
70.0
70.2
70.4
70.6
70.8
71.0
71.2
71.4
71.6
71.8
72.0
72.2
72.4
72.6
72.8

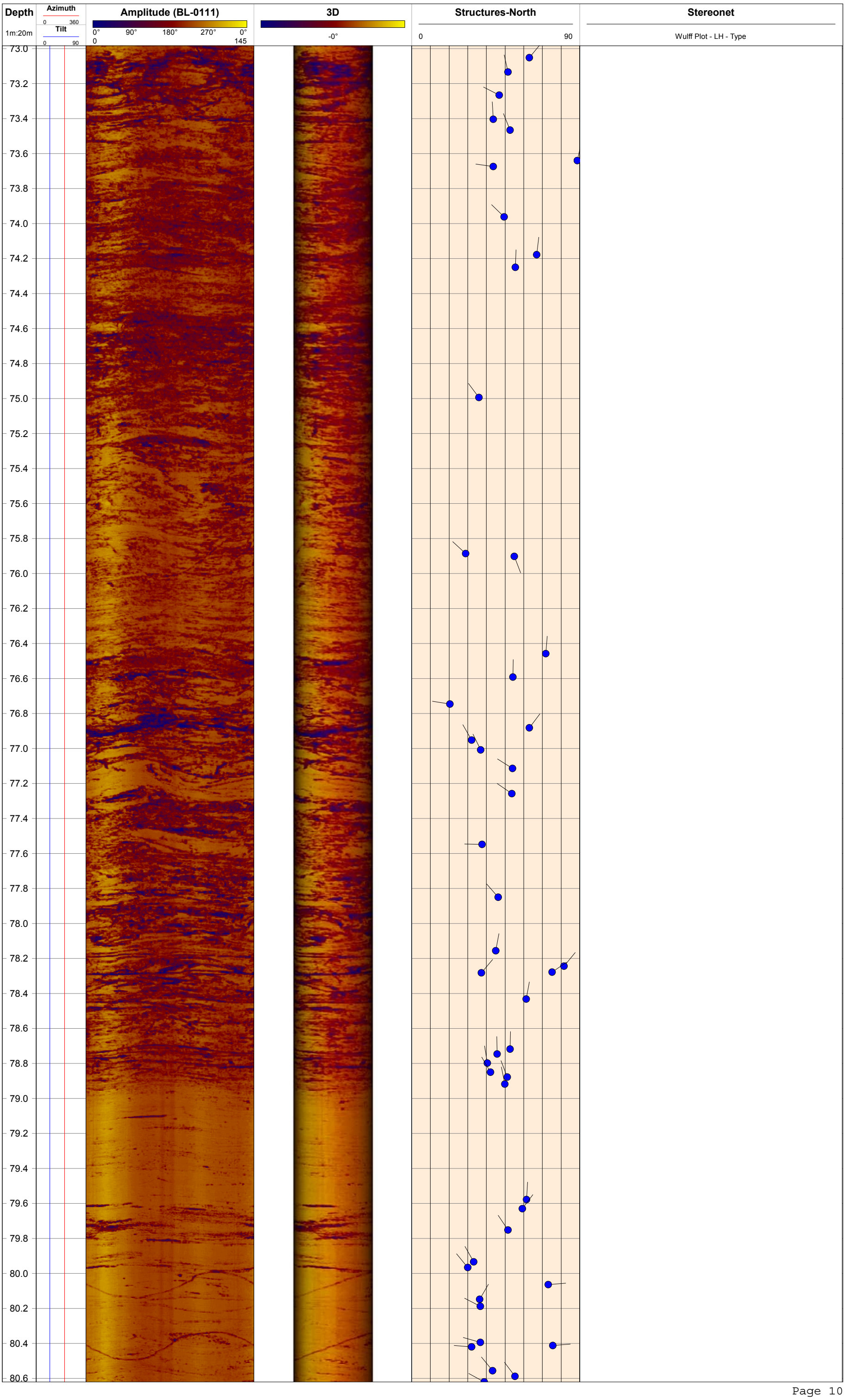
Depth
1m:20m
Azimuth
0
360
Tilt
0
90
Amplitude (BL-0111)
0°
90°
180°
270°
0°
0
145
3D
-0°
Structures-North
0
90
Stereonet
Wulff Plot - LH - Type
73.0
73.2
73.4
73.6
73.8
74.0
74.2
74.4
74.6
74.8
75.0
75.2
75.4
75.6
75.8
76.0
76.2
76.4
76.6
76.8
77.0
77.2
77.4
77.6
77.8
78.0
78.2
78.4
78.6
78.8
79.0
79.2
79.4
79.6
79.8
80.0
80.2
80.4
80.6

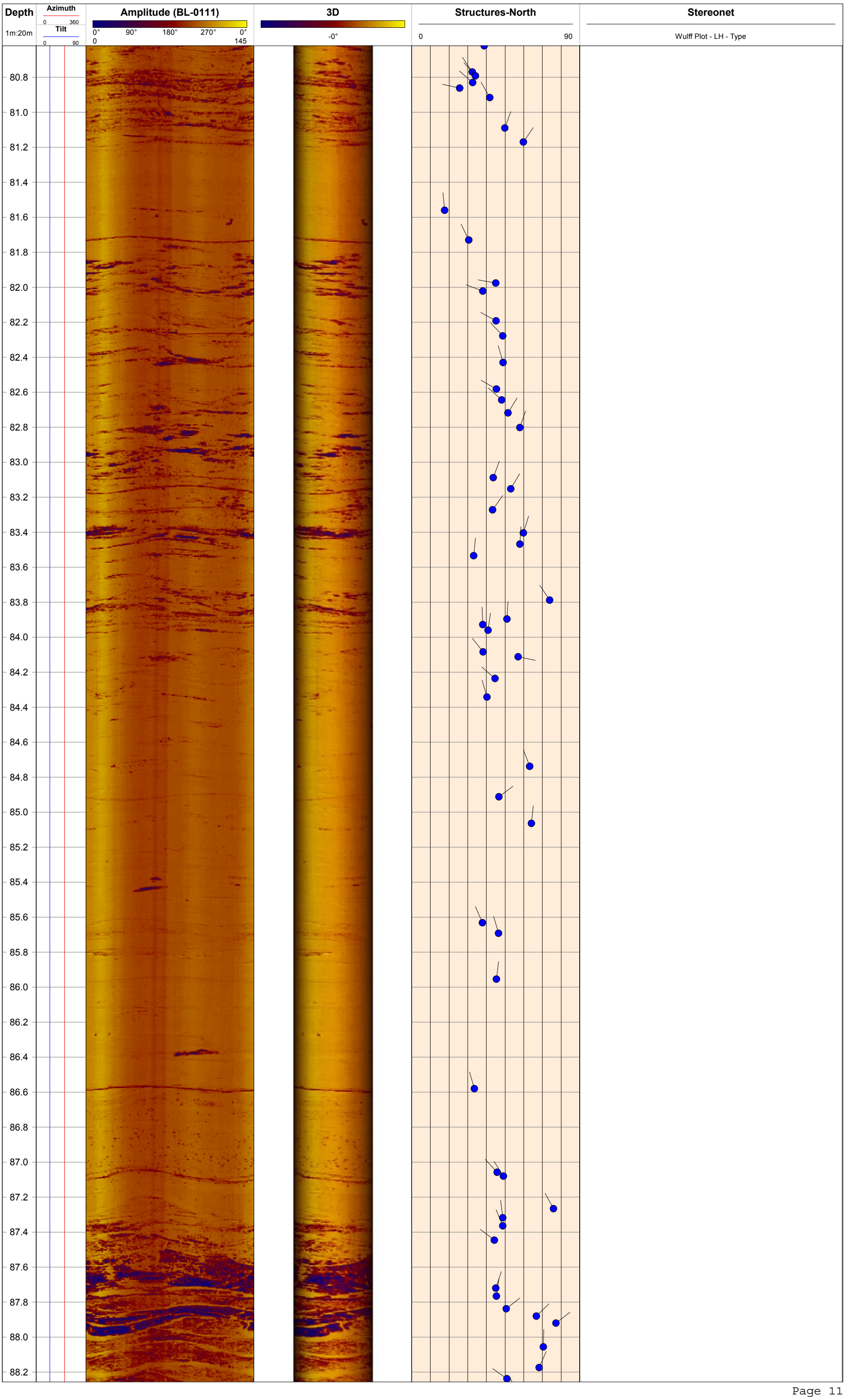
Depth
1m:20m
Azimuth
0
360
Tilt
0
90
Amplitude (BL-0111)
0°
90°
180°
270°
0°
0
145
3D
-0°
Structures-North
0
90
Stereonet
Wulff Plot - LH - Type
80.8
81.0
81.2
81.4
81.6
81.8
82.0
82.2
82.4
82.6
82.8
83.0
83.2
83.4
83.6
83.8
84.0
84.2
84.4
84.6
84.8
85.0
85.2
85.4
85.6
85.8
86.0
86.2
86.4
86.6
86.8
87.0
87.2
87.4
87.6
87.8
88.0
88.2

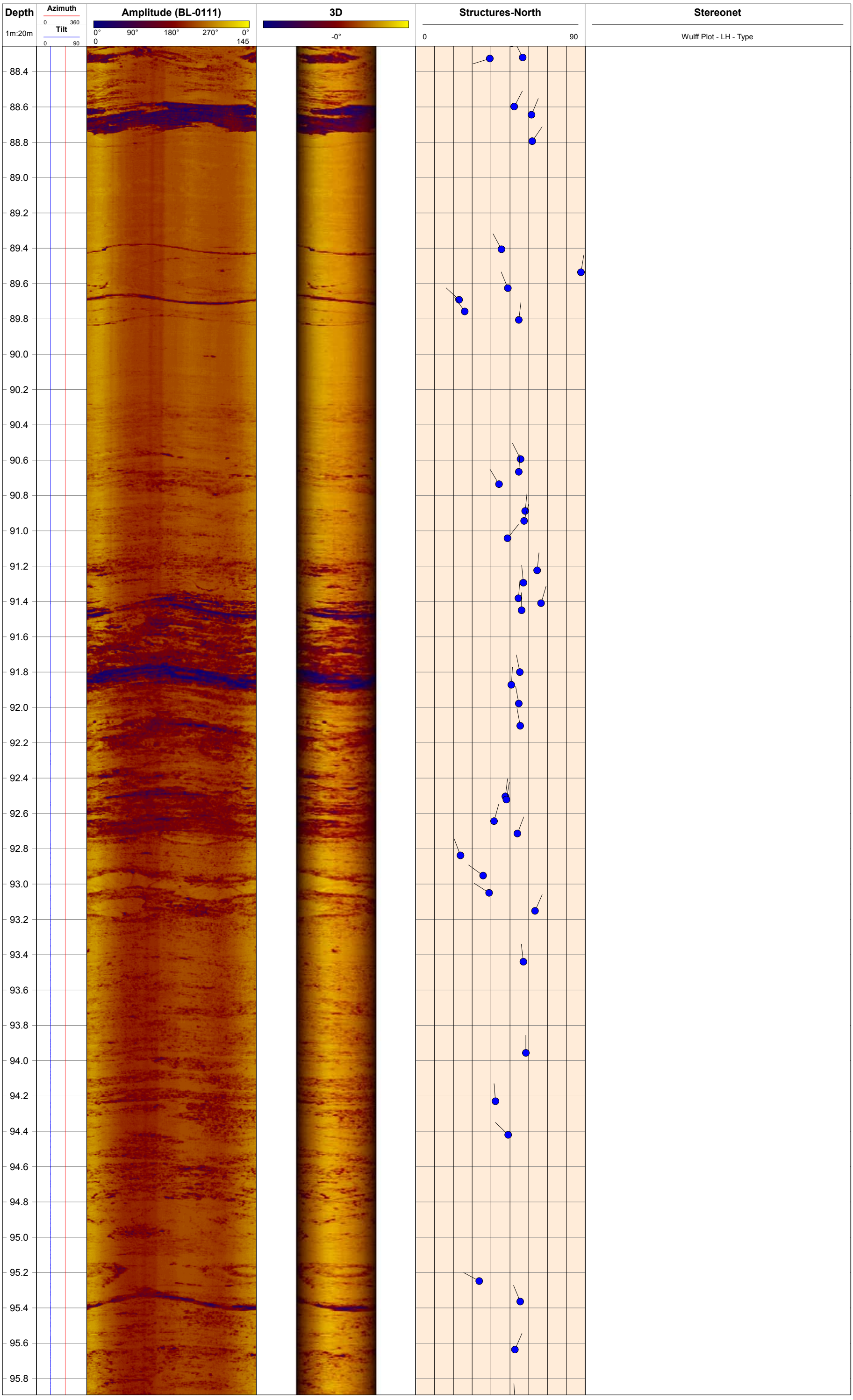
Depth
1m:20m
Azimuth
0
360
Tilt
0
90
Amplitude (BL-0111)
0°
90°
180°
270°
0°
0
145
3D
-0°
Structures-North
0
90
Stereonet
Wulff Plot - LH - Type
88.4
88.6
88.8
89.0
89.2
89.4
89.6
89.8
90.0
90.2
90.4
90.6
90.8
91.0
91.2
91.4
91.6
91.8
92.0
92.2
92.4
92.6
92.8
93.0
93.2
93.4
93.6
93.8
94.0
94.2
94.4
94.6
94.8
95.0
95.2
95.4
95.6
95.8

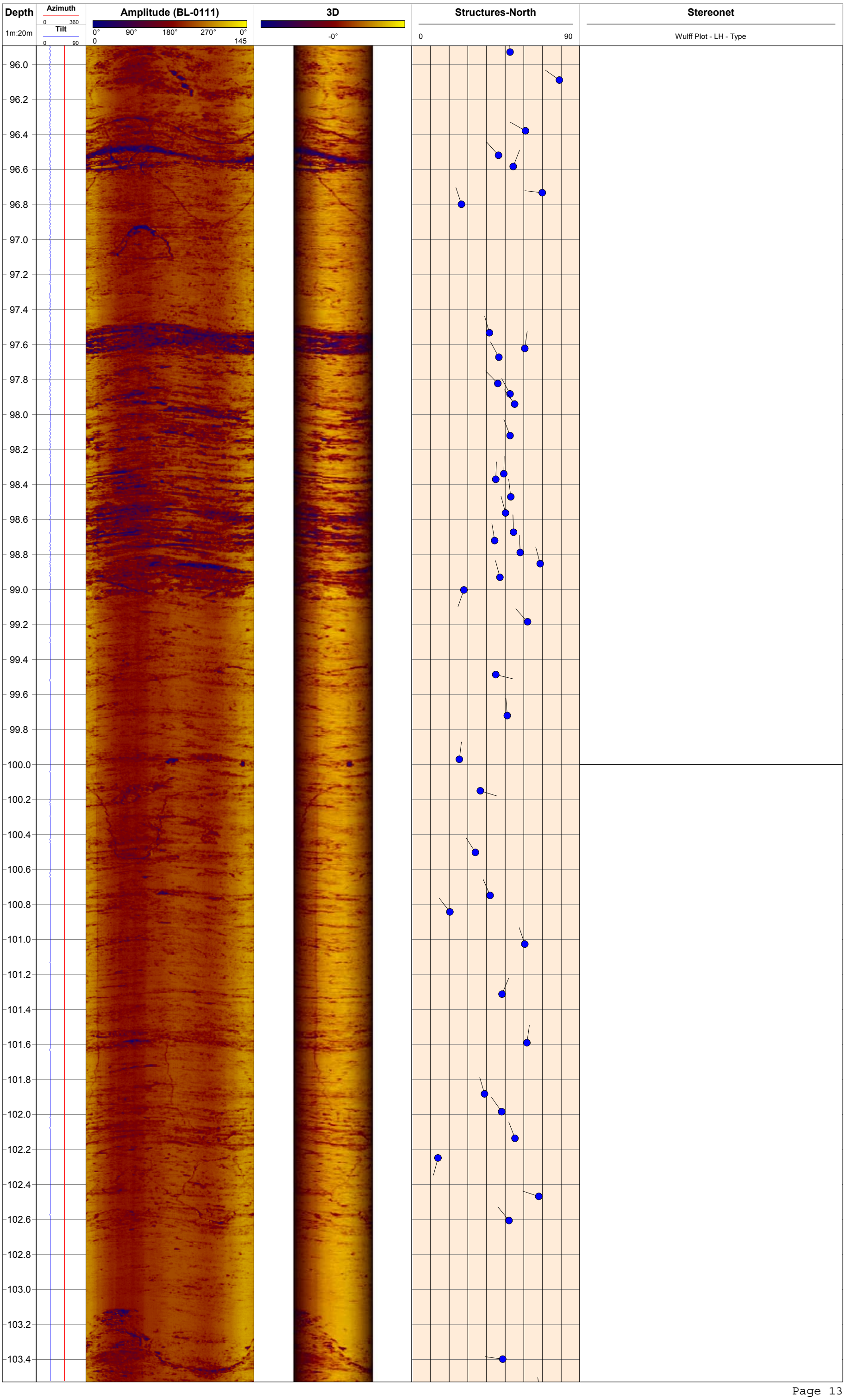
Depth
1m:20m
Azimuth
0
360
Tilt
0
90
Amplitude (BL-0111)
0°
90°
180°
270°
0°
0
145
3D
-0°
Structures-North
0
90
Stereonet
Wulff Plot - LH - Type
96.0
96.2
96.4
96.6
96.8
97.0
97.2
97.4
97.6
97.8
98.0
98.2
98.4
98.6
98.8
99.0
99.2
99.4
99.6
99.8
100.0
100.2
100.4
100.6
100.8
101.0
101.2
101.4
101.6
101.8
102.0
102.2
102.4
102.6
102.8
103.0
103.2
103.4


Depth
1m:20m
Azimuth
0
360
Tilt
0
90
Amplitude (BL-0111)
0°
90°
180°
270°
0°
0
145
3D
-0°
Structures-North
0
90
Stereonet
Wulff Plot - LH - Type
103.6
103.8
104.0
104.2
104.4
104.6
104.8
105.0
105.2
105.4
105.6
105.8
106.0
106.2
106.4
106.6
106.8
107.0
107.2
107.4
107.6
107.8
108.0
108.2
108.4
108.6
108.8
109.0
109.2
109.4
109.6
109.8
110.0
110.2
110.4
110.6
110.8
111.0


Depth
1m:20m
Azimuth
0
360
Tilt
0
90
Amplitude (BL-0111)
0°
90°
180°
270°
0°
0
145
3D
-0°
Structures-North
0
90
Stereonet
Wulff Plot - LH - Type
111.2
111.4
111.6
111.8
112.0
112.2
112.4
112.6
112.8
113.0
113.2
113.4
113.6
113.8
114.0
114.2
114.4
114.6
114.8
115.0
115.2
115.4
115.6
115.8
116.0
116.2
116.4
116.6
116.8
117.0
117.2
117.4
117.6
117.8
118.0
118.2
118.4
118.6

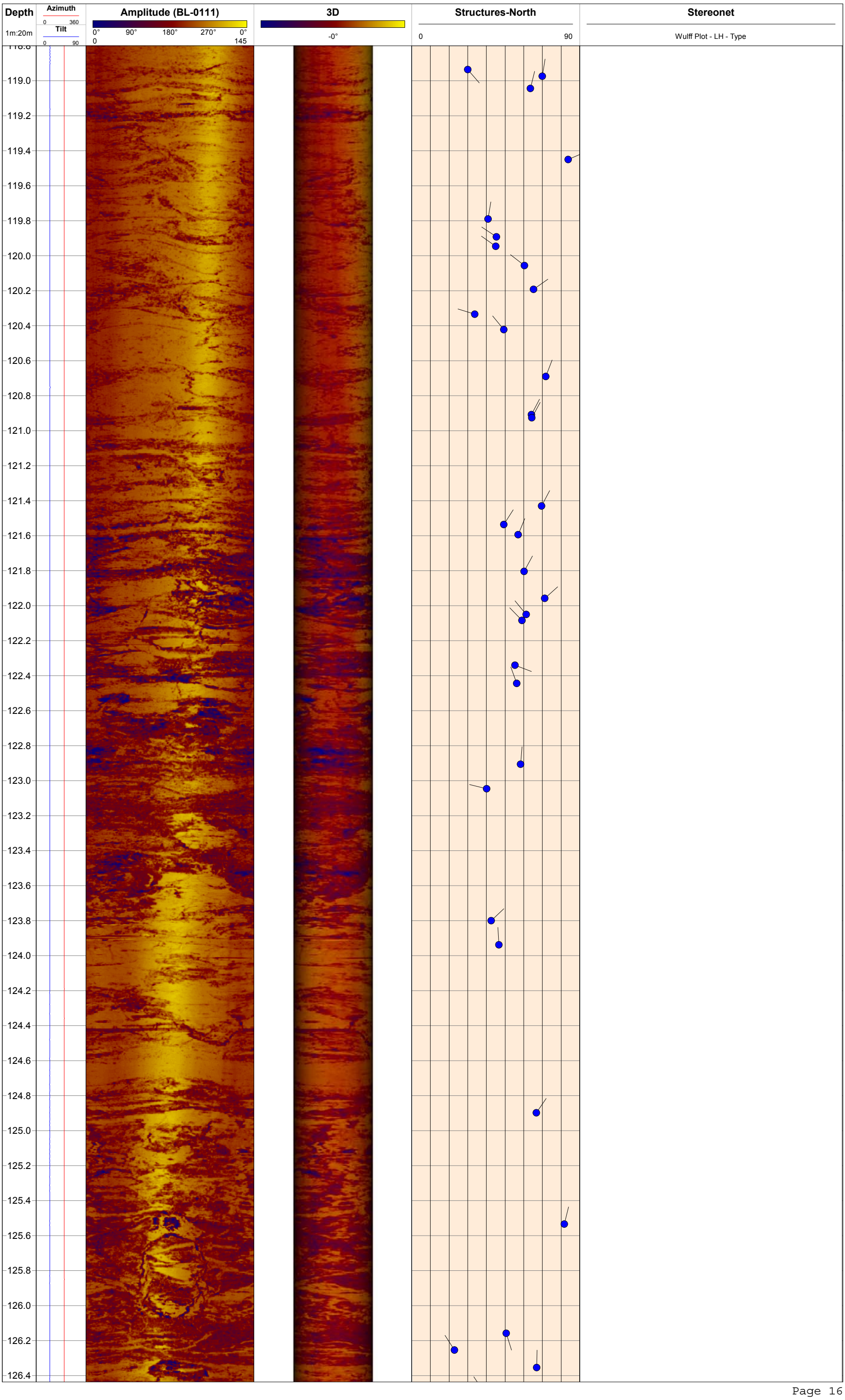
Depth
1m:20m
Azimuth
0
360
Tilt
0
90
Amplitude (BL-0111)
0°
90°
180°
270°
0°
0
145
3D
-0°
Structures-North
0
90
Stereonet
Wulff Plot - LH - Type
119.0
119.2
119.4
119.6
119.8
120.0
120.2
120.4
120.6
120.8
121.0
121.2
121.4
121.6
121.8
122.0
122.2
122.4
122.6
122.8
123.0
123.2
123.4
123.6
123.8
124.0
124.2
124.4
124.6
124.8
125.0
125.2
125.4
125.6
125.8
126.0
126.2
126.4

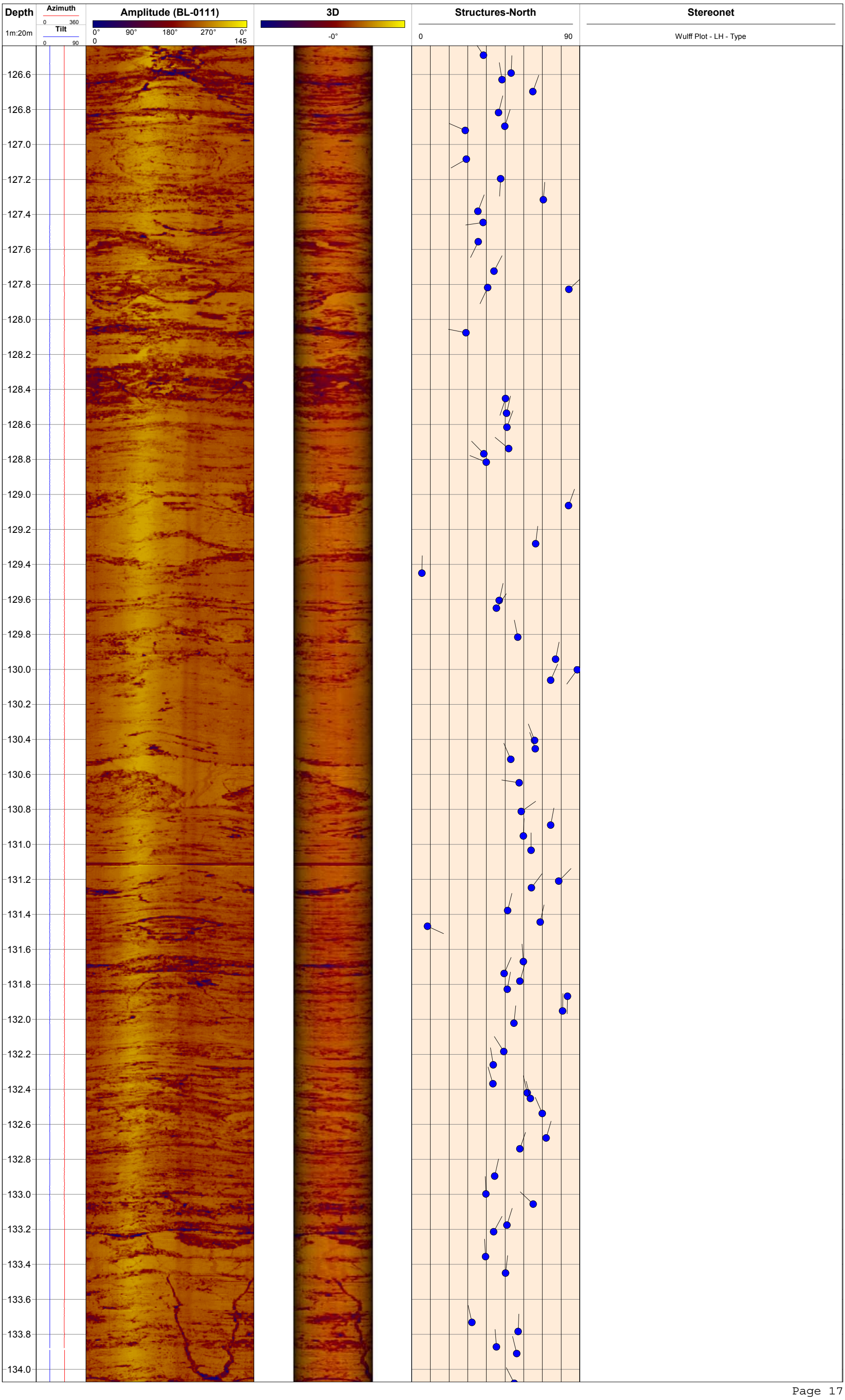
Depth
1m:20m
Azimuth
0
360
Tilt
0
90
Amplitude (BL-0111)
0°
90°
180°
270°
0°
0
145
3D
-0°
Structures-North
0
90
Stereonet
Wulff Plot - LH - Type
126.6
126.8
127.0
127.2
127.4
127.6
127.8
128.0
128.2
128.4
128.6
128.8
129.0
129.2
129.4
129.6
129.8
130.0
130.2
130.4
130.6
130.8
131.0
131.2
131.4
131.6
131.8
132.0
132.2
132.4
132.6
132.8
133.0
133.2
133.4
133.6
133.8
134.0

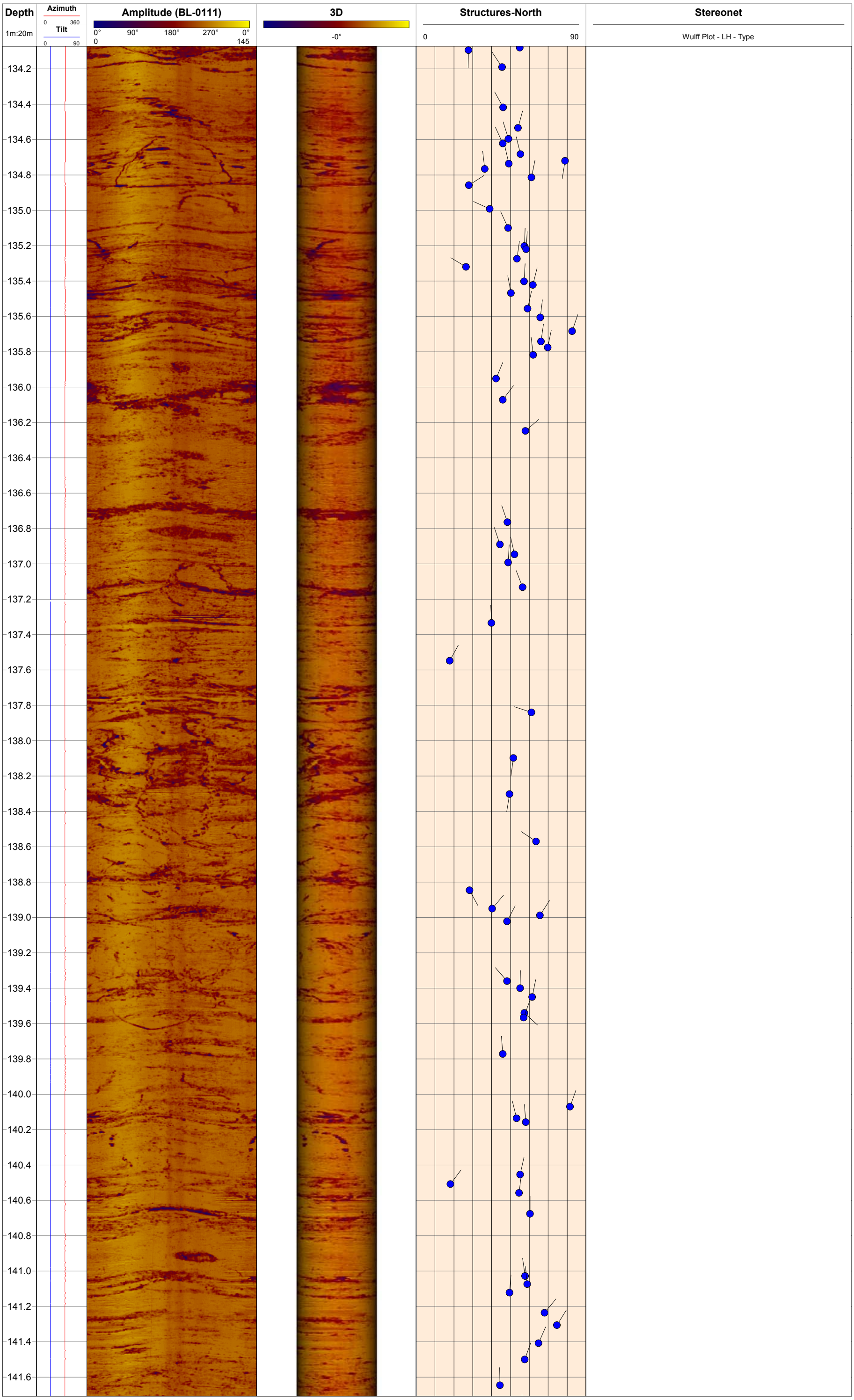
Depth
1m:20m
Azimuth
0
360
Tilt
0
90
Amplitude (BL-0111)
0°
90°
180°
270°
0°
0
145
3D
-0°
Structures-North
0
90
Stereonet
Wulff Plot - LH - Type
134.2
134.4
134.6
134.8
135.0
135.2
135.4
135.6
135.8
136.0
136.2
136.4
136.6
136.8
137.0
137.2
137.4
137.6
137.8
138.0
138.2
138.4
138.6
138.8
139.0
139.2
139.4
139.6
139.8
140.0
140.2
140.4
140.6
140.8
141.0
141.2
141.4
141.6

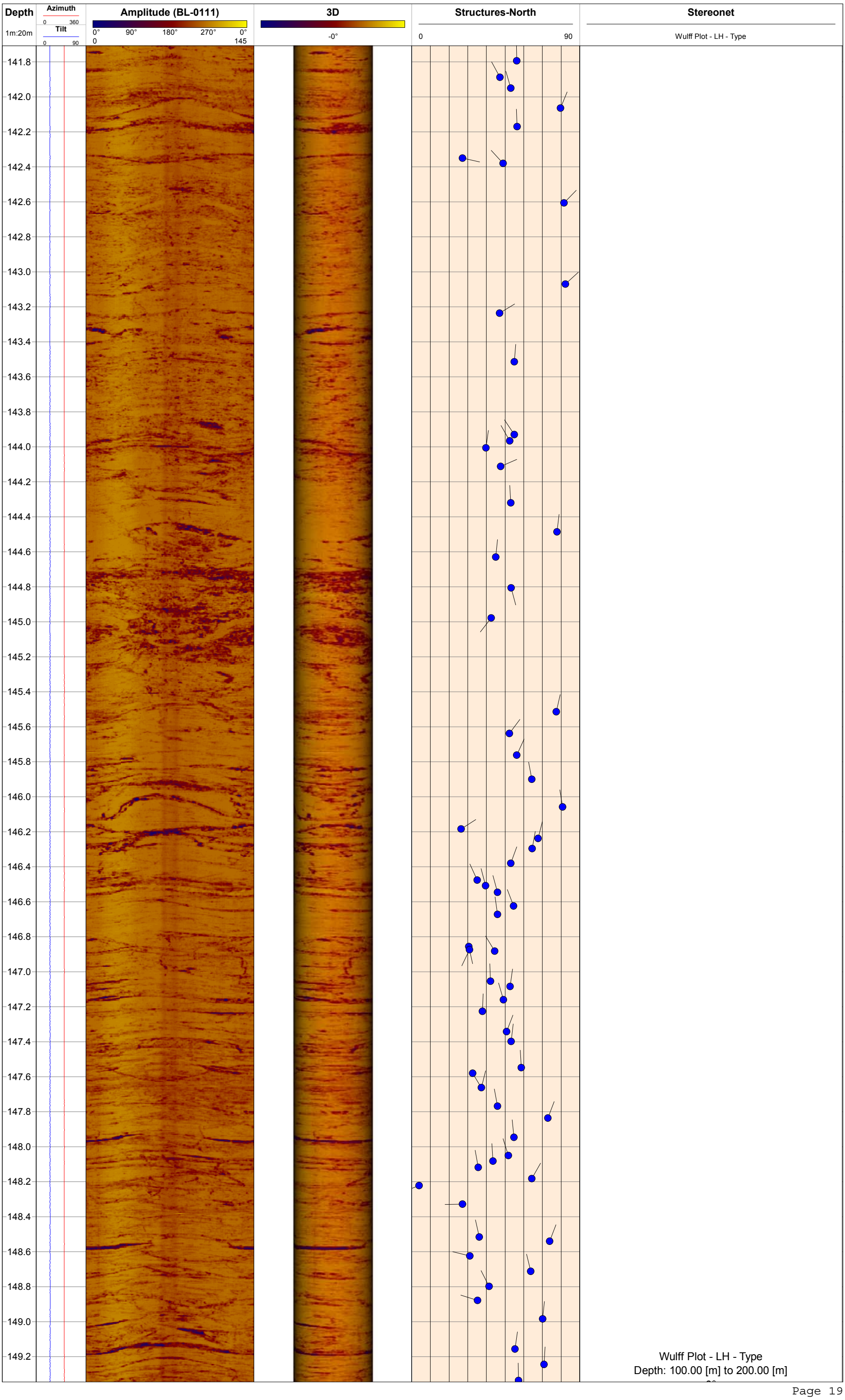
Depth
1m:20m
Azimuth
0
360
Tilt
0
90
Amplitude (BL-0111)
0°
90°
180°
270°
0°
0
145
3D
-0°
Structures-North
0
90
Stereonet
Wulff Plot - LH - Type
141.8
142.0
142.2
142.4
142.6
142.8
143.0
143.2
143.4
143.6
143.8
144.0
144.2
144.4
144.6
144.8
145.0
145.2
145.4
145.6
145.8
146.0
146.2
146.4
146.6
146.8
147.0
147.2
147.4
147.6
147.8
148.0
148.2
148.4
148.6
148.8
149.0
149.2
Wulff Plot - LH - Type
Depth: 100.00 [m] to 200.00 [m]

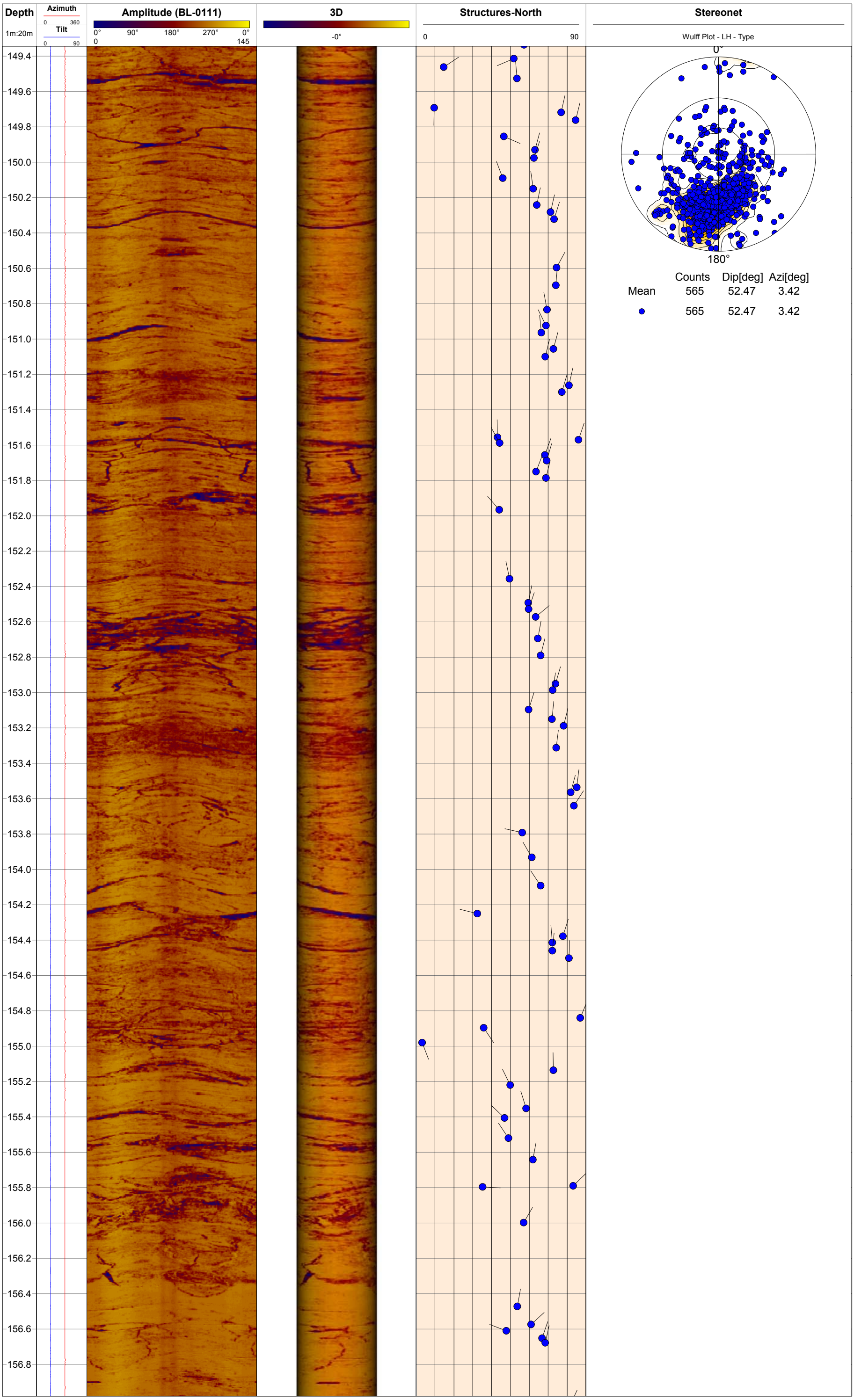
Depth
1m:20m
Azimuth
0
360
Tilt
0
90
Amplitude (BL-0111)
0°
90°
180°
270°
0°
0
145
3D
-0°
Structures-North
0
90
Stereonet
Wulff Plot - LH - Type
0°
180°
Counts
Dip[deg]
Azi[deg]
Mean
565
52.47
3.42
565
52.47
3.42
149.4
149.6
149.8
150.0
150.2
150.4
150.6
150.8
151.0
151.2
151.4
151.6
151.8
152.0
152.2
152.4
152.6
152.8
153.0
153.2
153.4
153.6
153.8
154.0
154.2
154.4
154.6
154.8
155.0
155.2
155.4
155.6
155.8
156.0
156.2
156.4
156.6
156.8

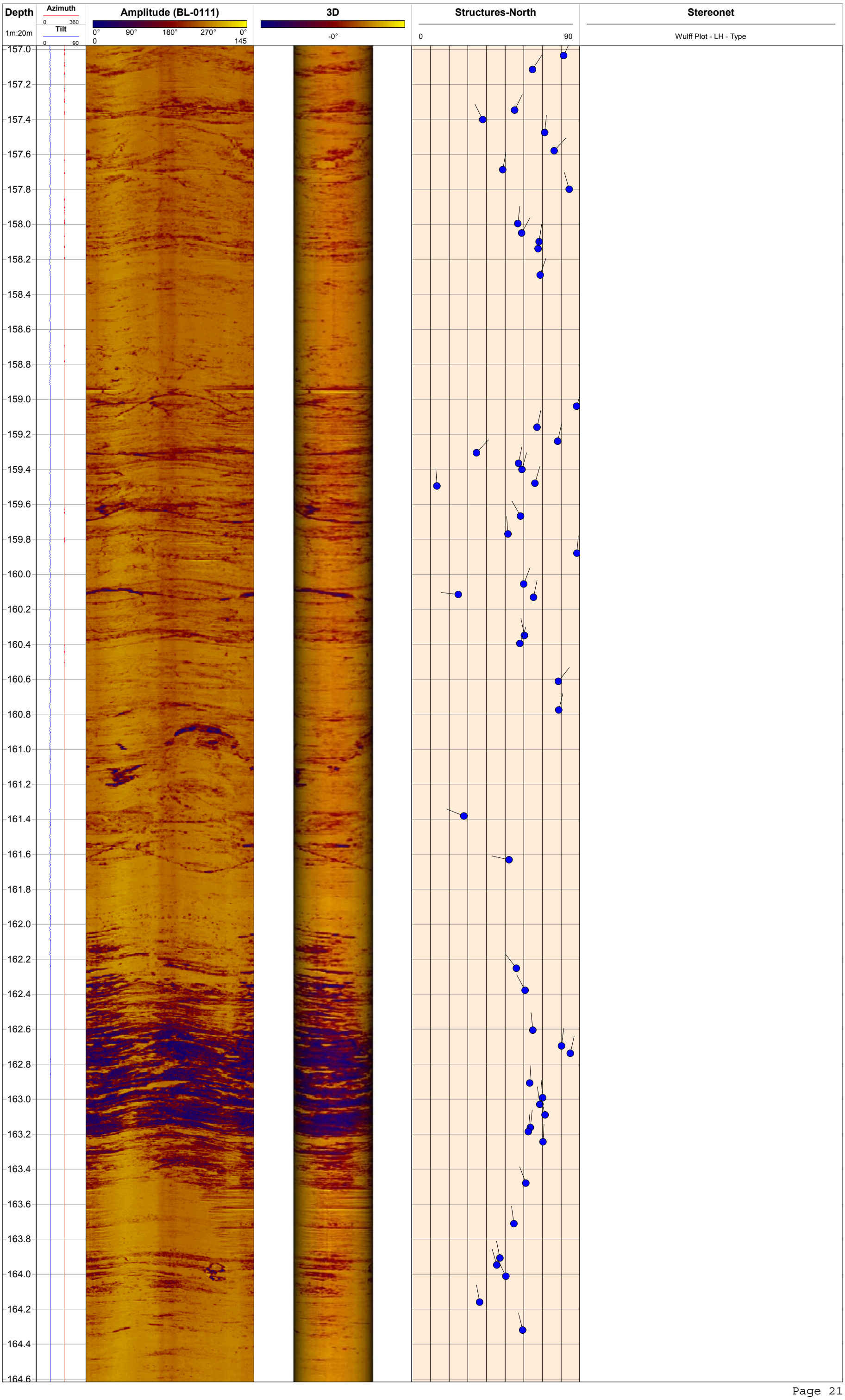
Depth
1m:20m
Azimuth
0
360
Tilt
0
90
Amplitude (BL-0111)
0°
90°
180°
270°
0°
0
145
3D
-0°
Structures-North
0
90
Stereonet
Wulff Plot - LH - Type
157.0
157.2
157.4
157.6
157.8
158.0
158.2
158.4
158.6
158.8
159.0
159.2
159.4
159.6
159.8
160.0
160.2
160.4
160.6
160.8
161.0
161.2
161.4
161.6
161.8
162.0
162.2
162.4
162.6
162.8
163.0
163.2
163.4
163.6
163.8
164.0
164.2
164.4
164.6


Depth
1m:20m
Azimuth
0
360
Tilt
0
90
Amplitude (BL-0111)
0°
90°
180°
270°
0°
0
145
3D
-0°
Structures-North
0
90
Stereonet
Wulff Plot - LH - Type
164.8
165.0
165.2
165.4
165.6
165.8
166.0
166.2
166.4
166.6
166.8
167.0
167.2
167.4
167.6
167.8
168.0
168.2
168.4
168.6
168.8
169.0
169.2
169.4
169.6
169.8
170.0
170.2
170.4
170.6
170.8
171.0
171.2
171.4
171.6
171.8
172.0
172.2

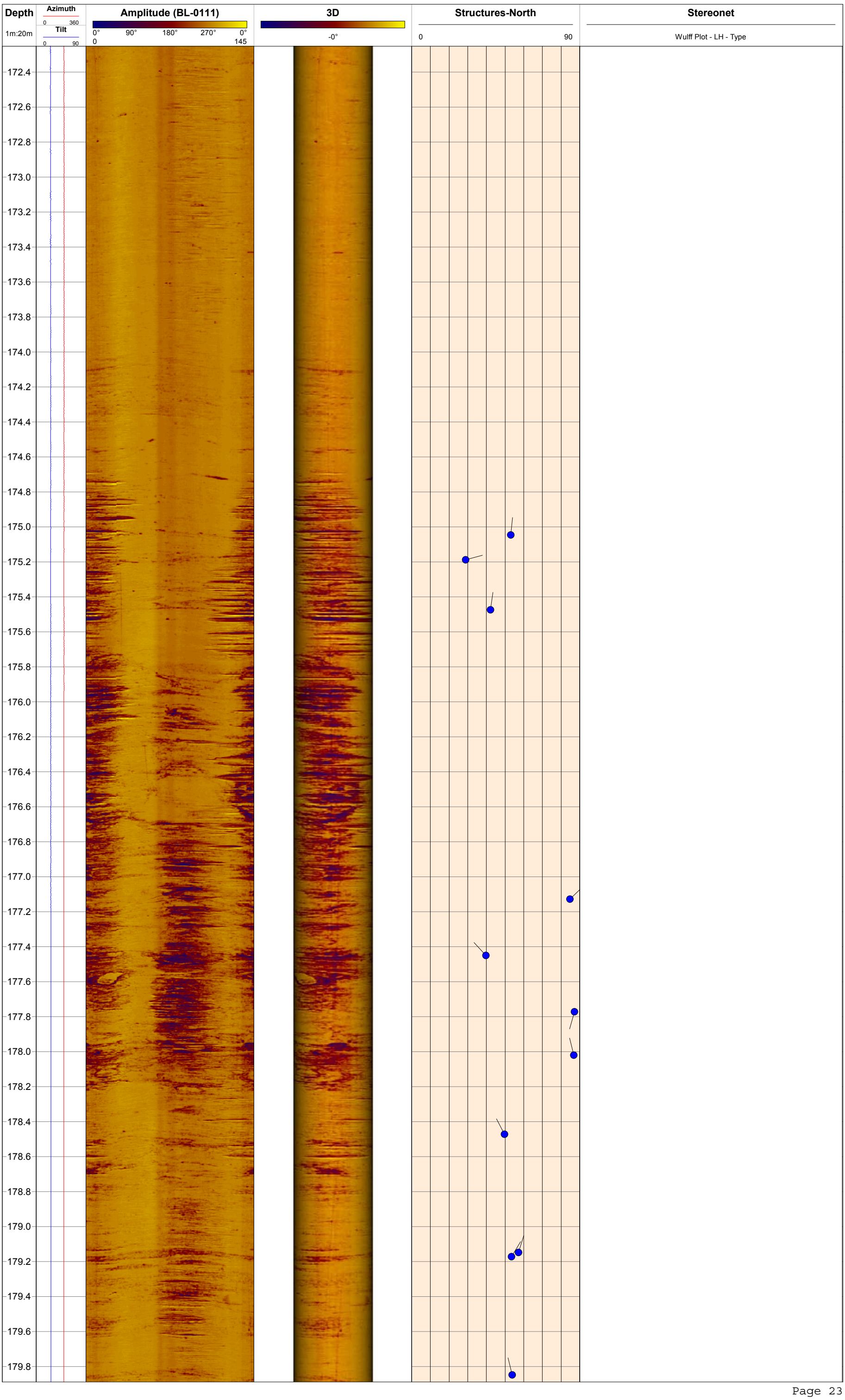
Depth
1m:20m
Azimuth
0
360
Tilt
0
90
Amplitude (BL-0111)
0°
90°
180°
270°
0°
0
145
3D
-0°
Structures-North
0
90
Stereonet
Wulff Plot - LH - Type
172.4
172.6
172.8
173.0
173.2
173.4
173.6
173.8
174.0
174.2
174.4
174.6
174.8
175.0
175.2
175.4
175.6
175.8
176.0
176.2
176.4
176.6
176.8
177.0
177.2
177.4
177.6
177.8
178.0
178.2
178.4
178.6
178.8
179.0
179.2
179.4
179.6
179.8

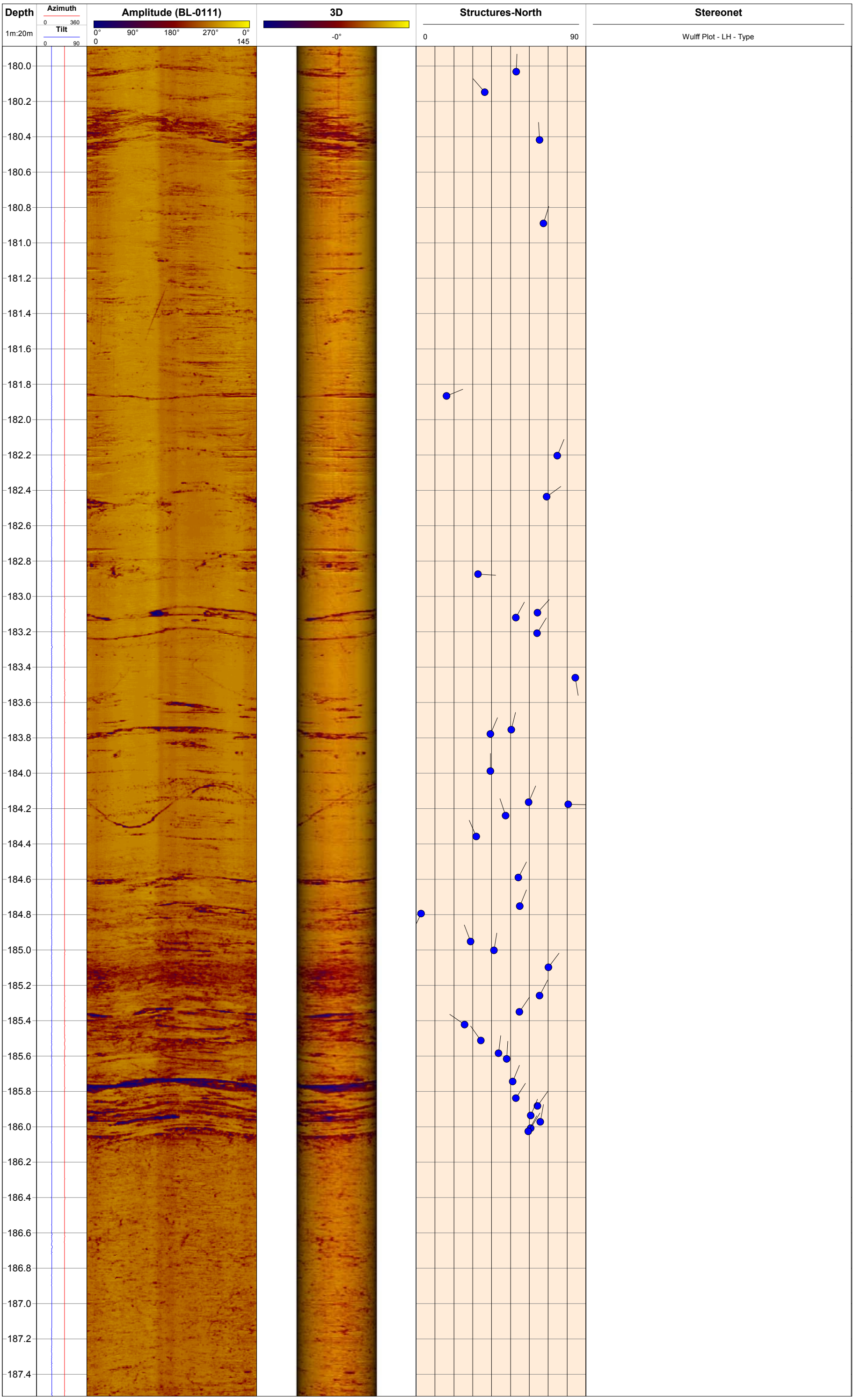
Depth
1m:20m
Azimuth
0
360
Tilt
0
90
Amplitude (BL-0111)
0°
90°
180°
270°
0°
0
145
3D
-0°
Structures-North
0
90
Stereonet
Wulff Plot - LH - Type
180.0
180.2
180.4
180.6
180.8
181.0
181.2
181.4
181.6
181.8
182.0
182.2
182.4
182.6
182.8
183.0
183.2
183.4
183.6
183.8
184.0
184.2
184.4
184.6
184.8
185.0
185.2
185.4
185.6
185.8
186.0
186.2
186.4
186.6
186.8
187.0
187.2
187.4


Depth
1m:20m
Azimuth
0
360
Tilt
0
90
Amplitude (BL-0111)
0°
90°
180°
270°
0°
0
145
3D
-0°
Structures-North
0
90
Stereonet
Wulff Plot - LH - Type
187.6
187.8
188.0
188.2
188.4
188.6
188.8
189.0
189.2
189.4
189.6
189.8
190.0
190.2
190.4
190.6
190.8
191.0
191.2
191.4
191.6
191.8
192.0
192.2
192.4
192.6
192.8
193.0
193.2
193.4
193.6
193.8
194.0
194.2
194.4
194.6
194.8
195.0


Depth
1m:20m
Azimuth
0
360
Tilt
0
90
Amplitude (BL-0111)
0°
90°
180°
270°
0°
0
145
3D
-0°
Structures-North
0
90
Stereonet
Wulff Plot - LH - Type
195.2
195.4
195.6
195.8
196.0
196.2
196.4
196.6
196.8
197.0
197.2
197.4
197.6
197.8
198.0
198.2
198.4
198.6
198.8
199.0
199.2
199.4
199.6
199.8
200.0
200.2
200.4
200.6
200.8
201.0
201.2
201.4
201.6
201.8
202.0
202.2
202.4
202.6

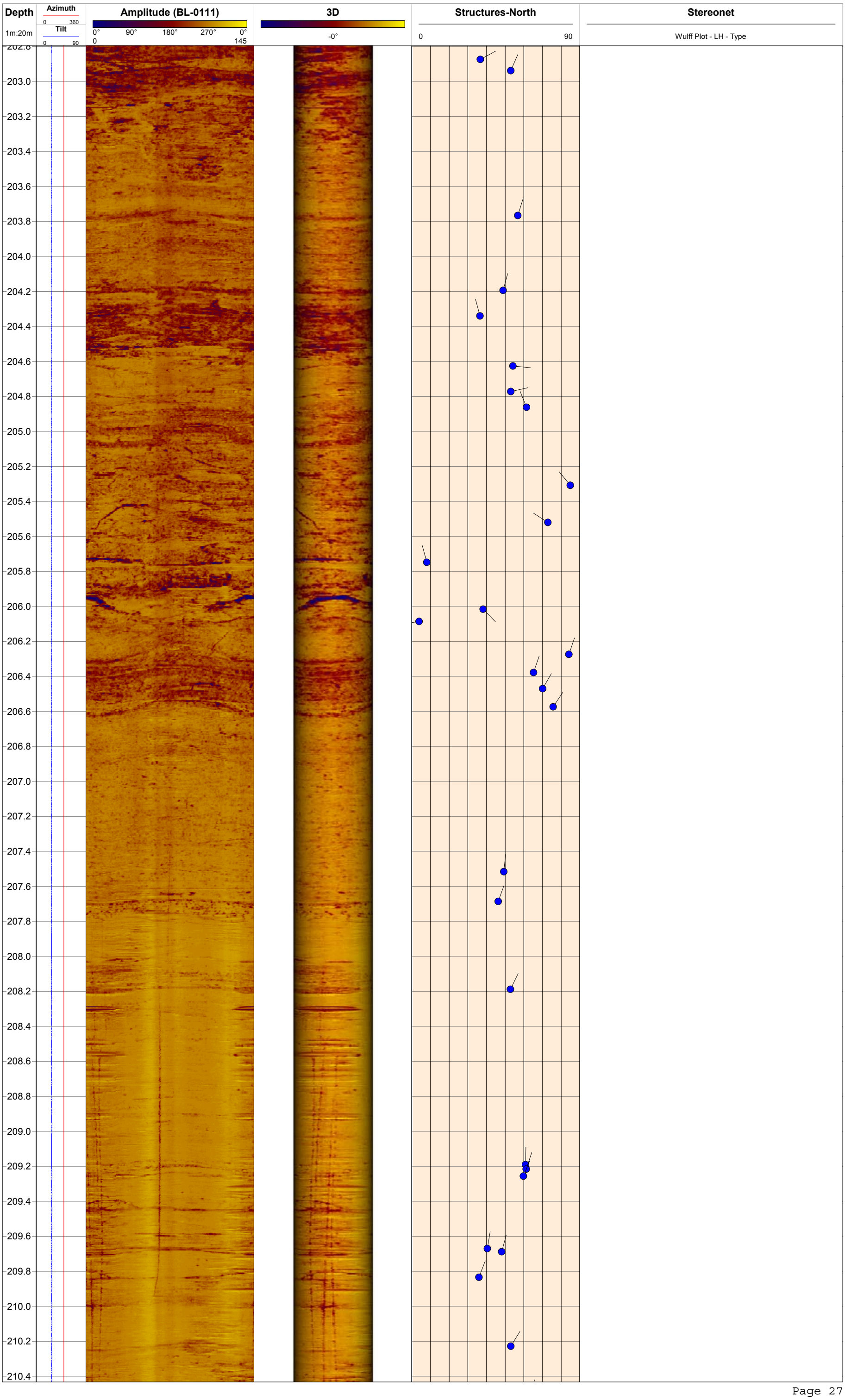
Depth
1m:20m
Azimuth
0
360
Tilt
0
90
Amplitude (BL-0111)
0°
90°
180°
270°
0°
0
145
3D
-0°
Structures-North
0
90
Stereonet
Wulff Plot - LH - Type
202.6
203.0
203.2
203.4
203.6
203.8
204.0
204.2
204.4
204.6
204.8
205.0
205.2
205.4
205.6
205.8
206.0
206.2
206.4
206.6
206.8
207.0
207.2
207.4
207.6
207.8
208.0
208.2
208.4
208.6
208.8
209.0
209.2
209.4
209.6
209.8
210.0
210.2
210.4

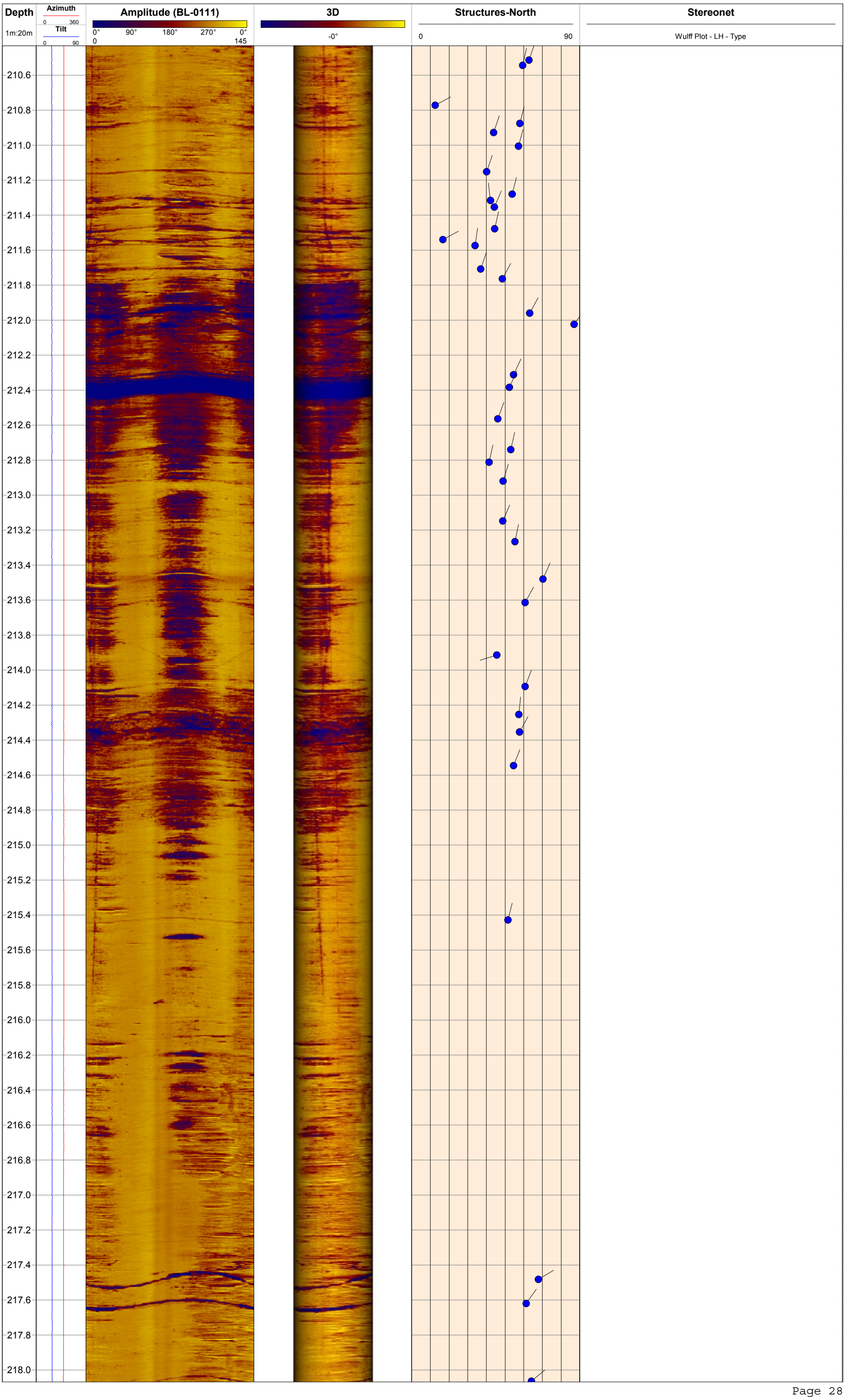
Depth
1m:20m
Azimuth
0
360
Tilt
0
90
Amplitude (BL-0111)
0°
90°
180°
270°
0°
0
145
3D
-0°
Structures-North
0
90
Stereonet
Wulff Plot - LH - Type
210.6
210.8
211.0
211.2
211.4
211.6
211.8
212.0
212.2
212.4
212.6
212.8
213.0
213.2
213.4
213.6
213.8
214.0
214.2
214.4
214.6
214.8
215.0
215.2
215.4
215.6
215.8
216.0
216.2
216.4
216.6
216.8
217.0
217.2
217.4
217.6
217.8
218.0


Depth
1m:20m
Azimuth
0
360
Tilt
0
90
Amplitude (BL-0111)
0°
90°
180°
270°
0°
0
145
3D
-0°
Structures-North
0
90
Stereonet
Wulff Plot - LH - Type
218.2
218.4
218.6
218.8
219.0
219.2
219.4
219.6
219.8
220.0
220.2
220.4
220.6
220.8
221.0
221.2
221.4
221.6
221.8
222.0
222.2
222.4
222.6
222.8
223.0
223.2
223.4
223.6
223.8
224.0
224.2
224.4
224.6
224.8
225.0
225.2
225.4
225.6

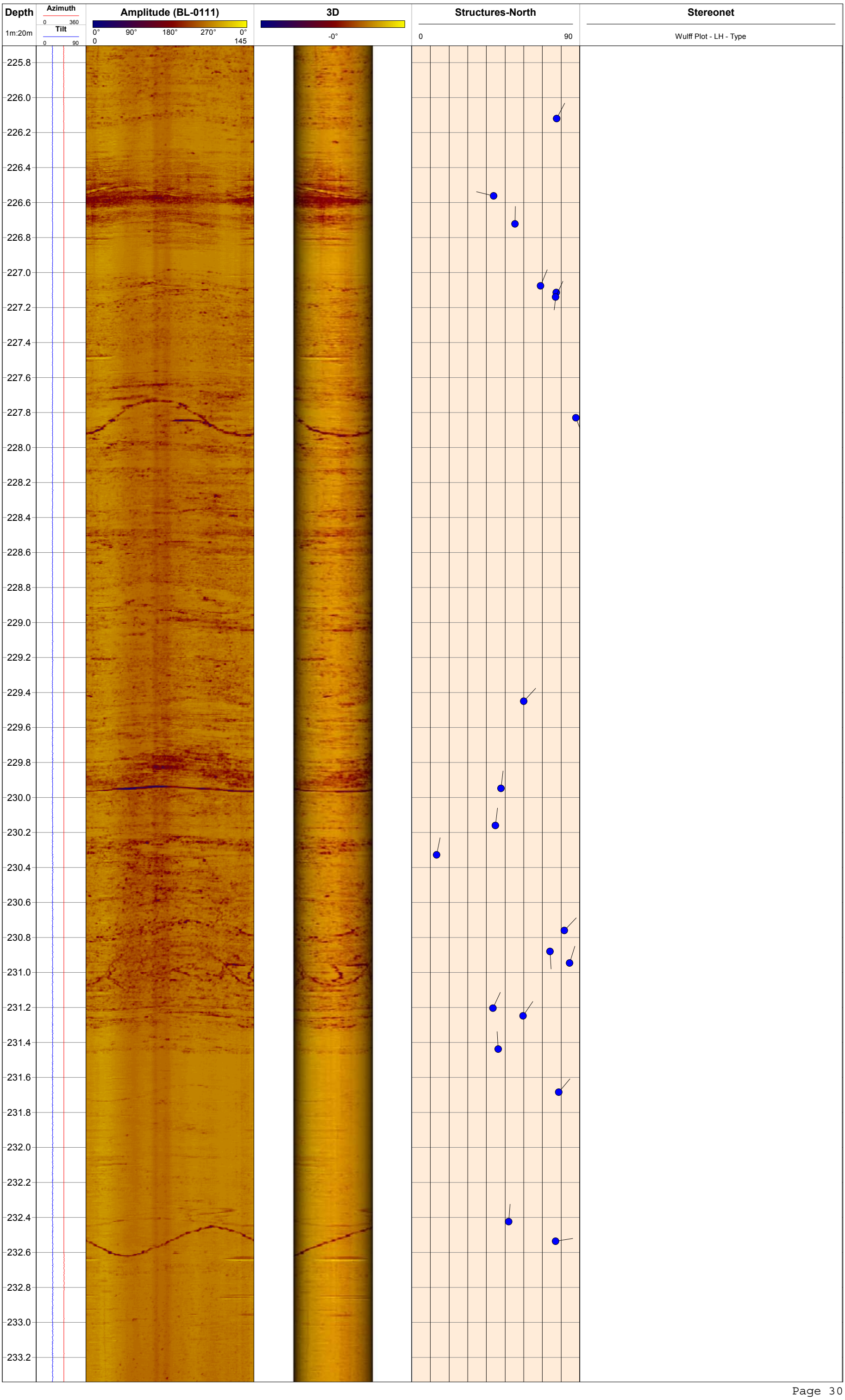
Depth
1m:20m
Azimuth
0
360
Tilt
0
90
Amplitude (BL-0111)
0°
90°
180°
270°
0°
0
145
3D
-0°
Structures-North
0
90
Stereonet
Wulff Plot - LH - Type
225.8
226.0
226.2
226.4
226.6
226.8
227.0
227.2
227.4
227.6
227.8
228.0
228.2
228.4
228.6
228.8
229.0
229.2
229.4
229.6
229.8
230.0
230.2
230.4
230.6
230.8
231.0
231.2
231.4
231.6
231.8
232.0
232.2
232.4
232.6
232.8
233.0
233.2

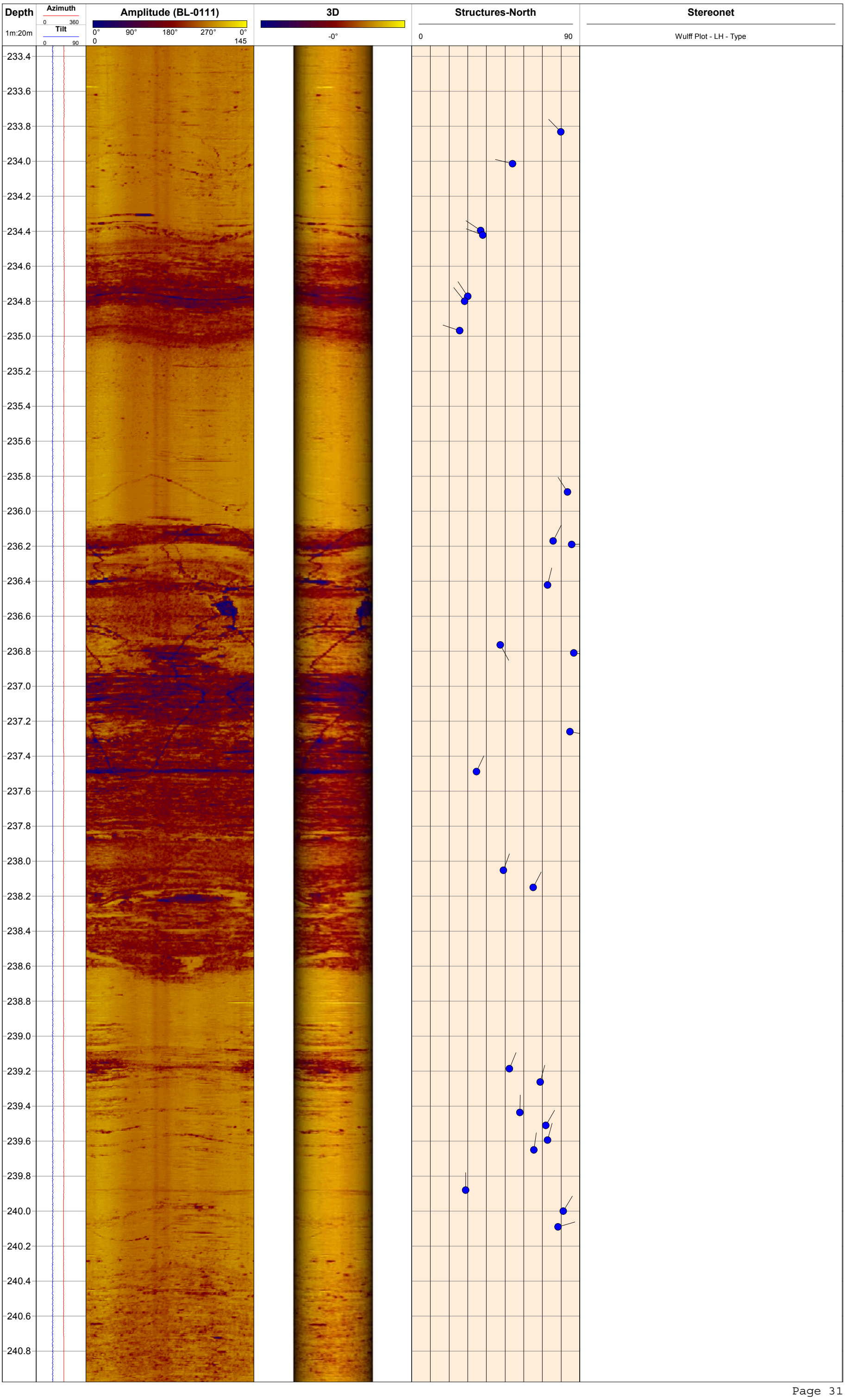
Depth
1m:20m
Azimuth
0
360
Tilt
0
90
Amplitude (BL-0111)
0°
90°
180°
270°
0°
0
145
3D
-0°
Structures-North
0
90
Stereonet
Wulff Plot - LH - Type
233.4
233.6
233.8
234.0
234.2
234.4
234.6
234.8
235.0
235.2
235.4
235.6
235.8
236.0
236.2
236.4
236.6
236.8
237.0
237.2
237.4
237.6
237.8
238.0
238.2
238.4
238.6
238.8
239.0
239.2
239.4
239.6
239.8
240.0
240.2
240.4
240.6
240.8


Depth
1m:20m
Azimuth
0
360
Tilt
0
90
Amplitude (BL-0111)
0°
90°
180°
270°
0°
0
145
3D
-0°
Structures-North
0
90
Stereonet
Wulff Plot - LH - Type
241.0
241.2
241.4
241.6
241.8
242.0
242.2
242.4
242.6
242.8
243.0
243.2
243.4
243.6
243.8
244.0
244.2
244.4
244.6
244.8
245.0
245.2
245.4
245.6
245.8
246.0
246.2
246.4
246.6
246.8
247.0
247.2
247.4
247.6
247.8
248.0
248.2
248.4
248.6

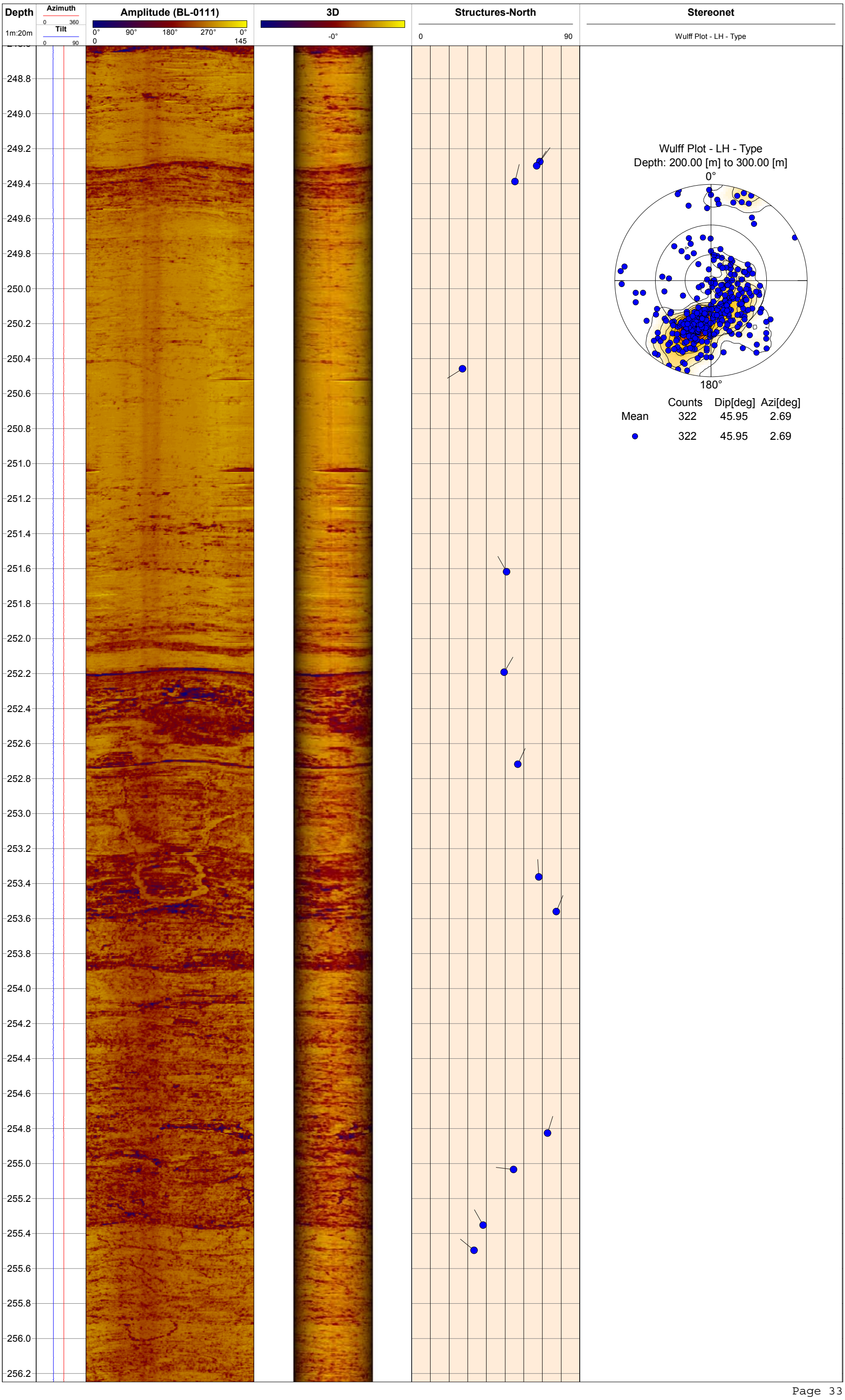
Depth
1m:20m
Azimuth
0 360
Tilt
0 90
Amplitude (BL-0111)
0° 90° 180° 270° 0°
0 145
3D
-0°
Structures-North
0 90
Stereonet
Wulff Plot - LH - Type
Wulff Plot - LH - Type
Depth: 200.00 [m] to 300.00 [m]
0°
180°
Counts Dip[deg] Azi[deg]
Mean 322 45.95 2.69
322 45.95 2.69
248.8
249.0
249.2
249.4
249.6
249.8
250.0
250.2
250.4
250.6
250.8
251.0
251.2
251.4
251.6
251.8
252.0
252.2
252.4
252.6
252.8
253.0
253.2
253.4
253.6
253.8
254.0
254.2
254.4
254.6
254.8
255.0
255.2
255.4
255.6
255.8
256.0
256.2

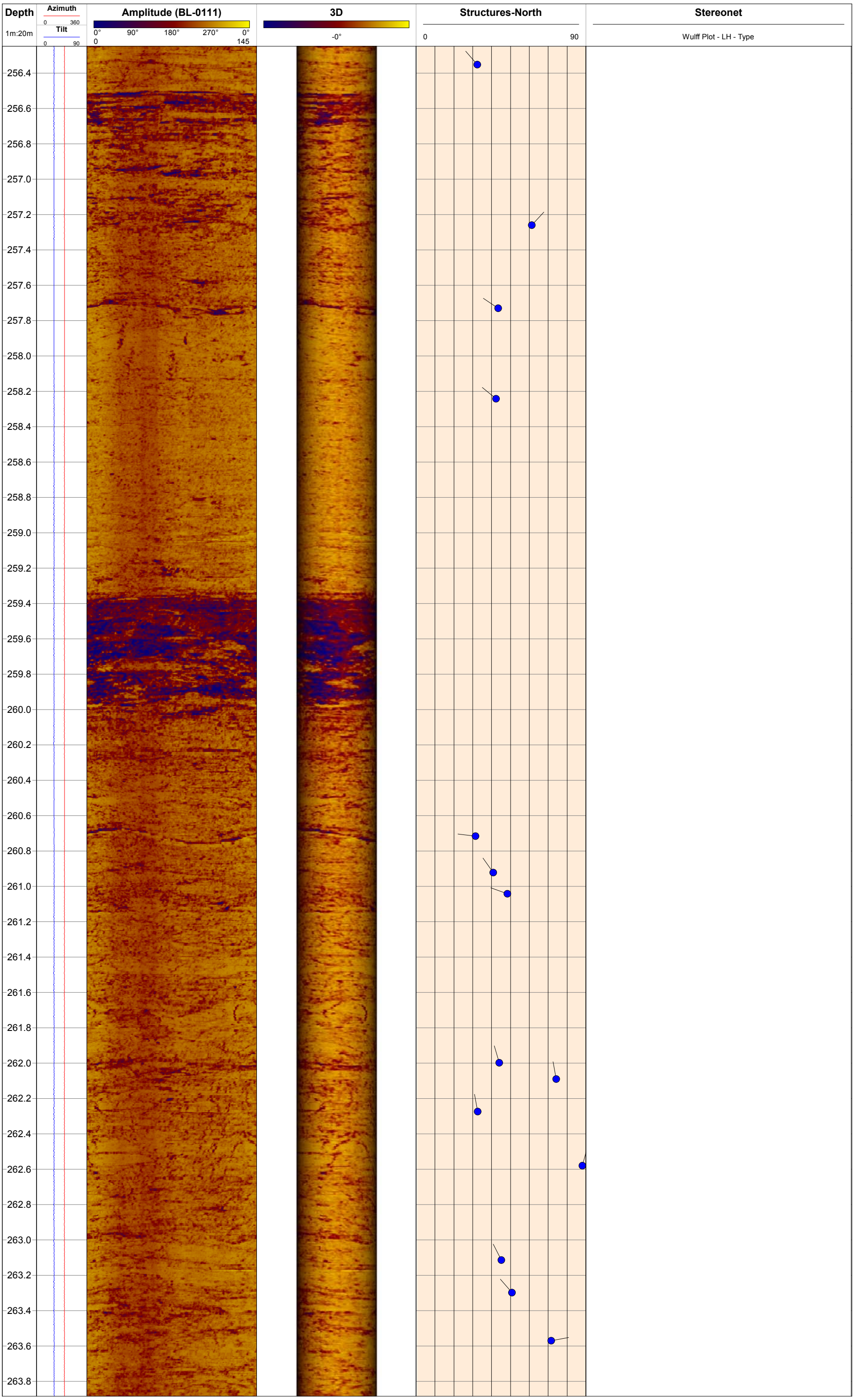
Depth
1m:20m
Azimuth
0
360
Tilt
0
90
Amplitude (BL-0111)
0°
90°
180°
270°
0°
0
145
3D
-0°
Structures-North
0
90
Stereonet
Wulff Plot - LH - Type
256.4
256.6
256.8
257.0
257.2
257.4
257.6
257.8
258.0
258.2
258.4
258.6
258.8
259.0
259.2
259.4
259.6
259.8
260.0
260.2
260.4
260.6
260.8
261.0
261.2
261.4
261.6
261.8
262.0
262.2
262.4
262.6
262.8
263.0
263.2
263.4
263.6
263.8

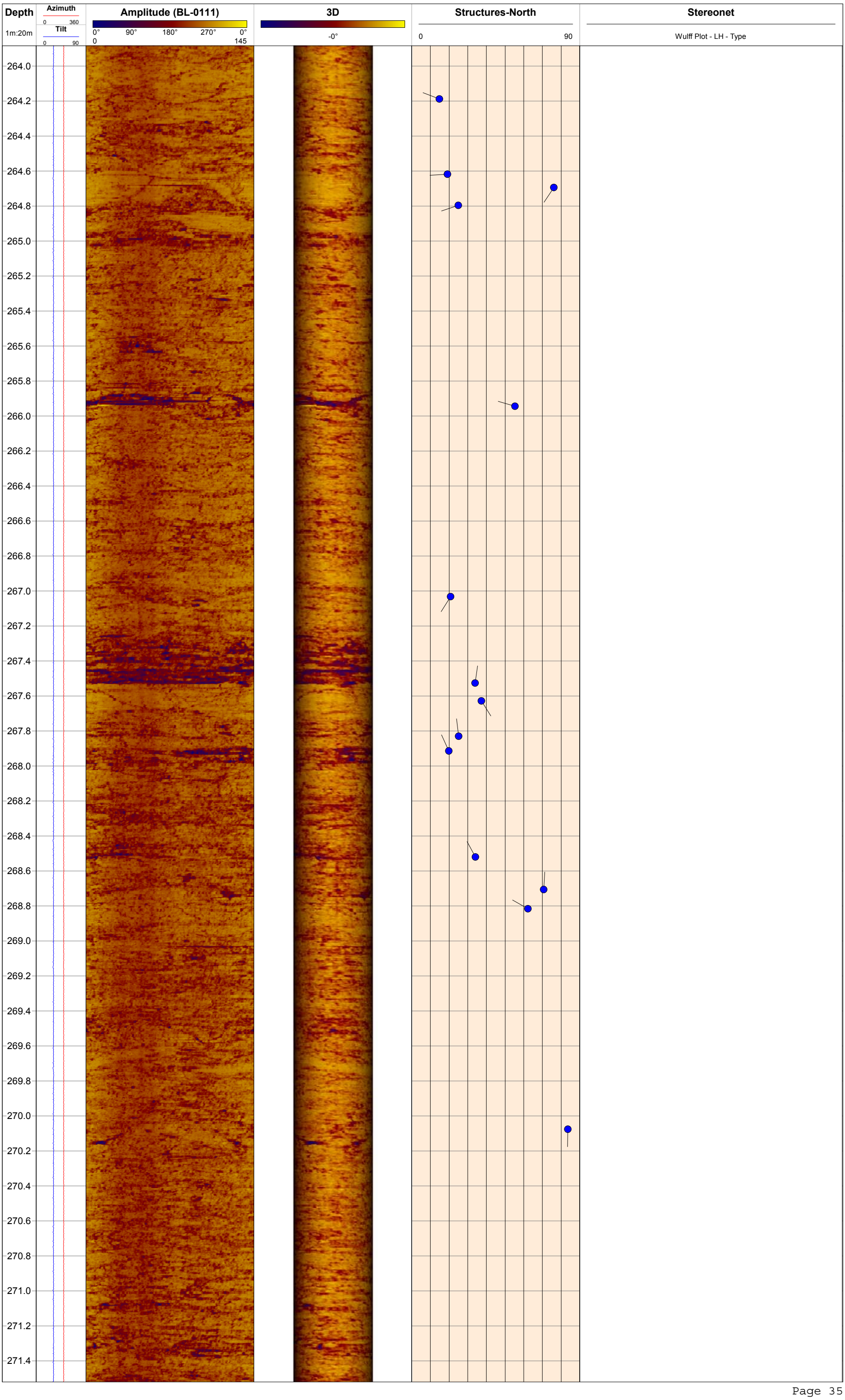
Depth
1m:20m
Azimuth
0
360
Tilt
0
90
Amplitude (BL-0111)
0°
90°
180°
270°
0°
0
145
3D
-0°
Structures-North
0
90
Stereonet
Wulff Plot - LH - Type
264.0
264.2
264.4
264.6
264.8
265.0
265.2
265.4
265.6
265.8
266.0
266.2
266.4
266.6
266.8
267.0
267.2
267.4
267.6
267.8
268.0
268.2
268.4
268.6
268.8
269.0
269.2
269.4
269.6
269.8
270.0
270.2
270.4
270.6
270.8
271.0
271.2
271.4

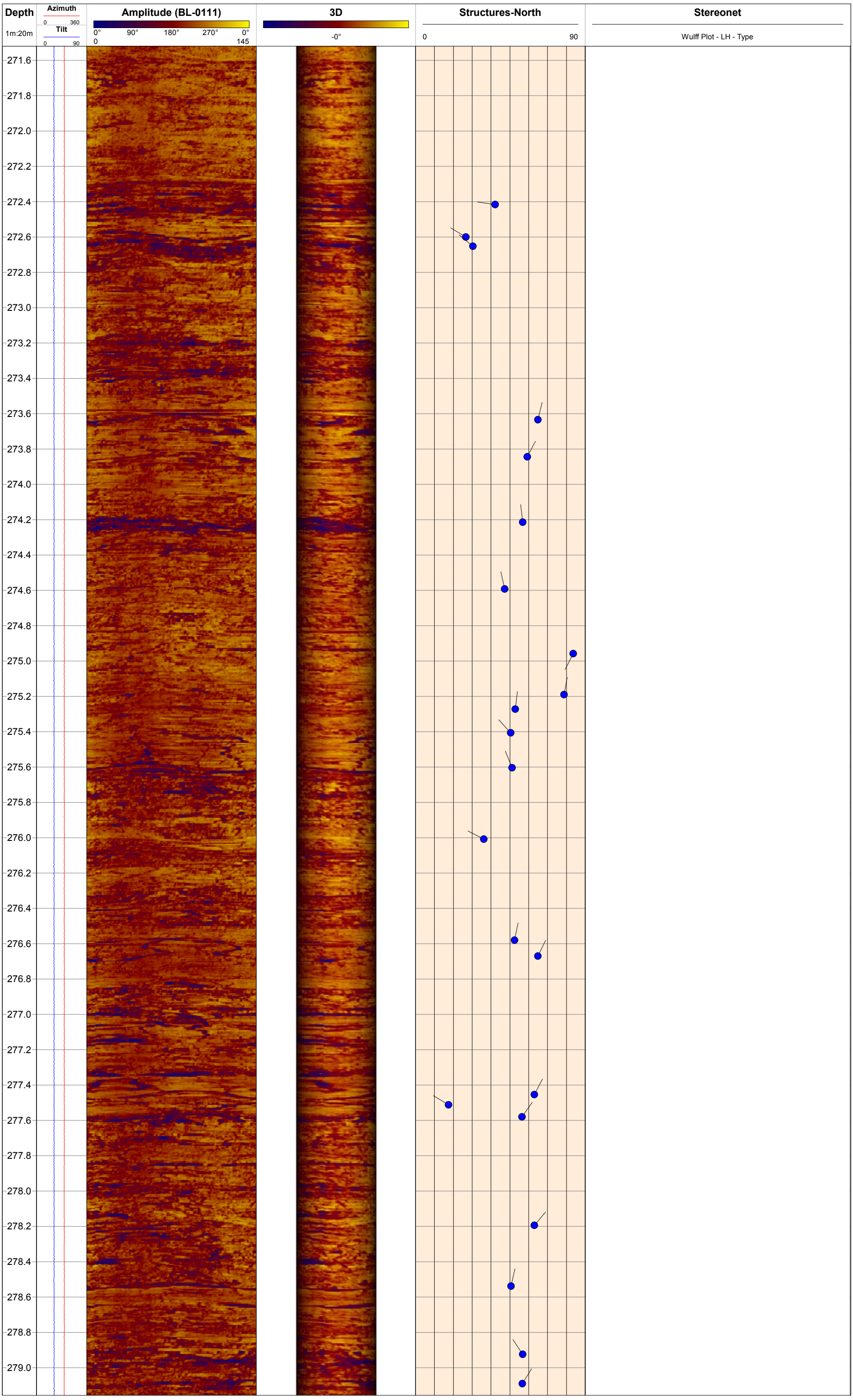
Depth
1m:20m
Azimuth
0
360
Tilt
0
90
Amplitude (BL-0111)
0°
90°
180°
270°
0°
0
145
3D
-0°
Structures-North
0
90
Stereonet
Wulff Plot - LH - Type
271.6
271.8
272.0
272.2
272.4
272.6
272.8
273.0
273.2
273.4
273.6
273.8
274.0
274.2
274.4
274.6
274.8
275.0
275.2
275.4
275.6
275.8
276.0
276.2
276.4
276.6
276.8
277.0
277.2
277.4
277.6
277.8
278.0
278.2
278.4
278.6
278.8
279.0

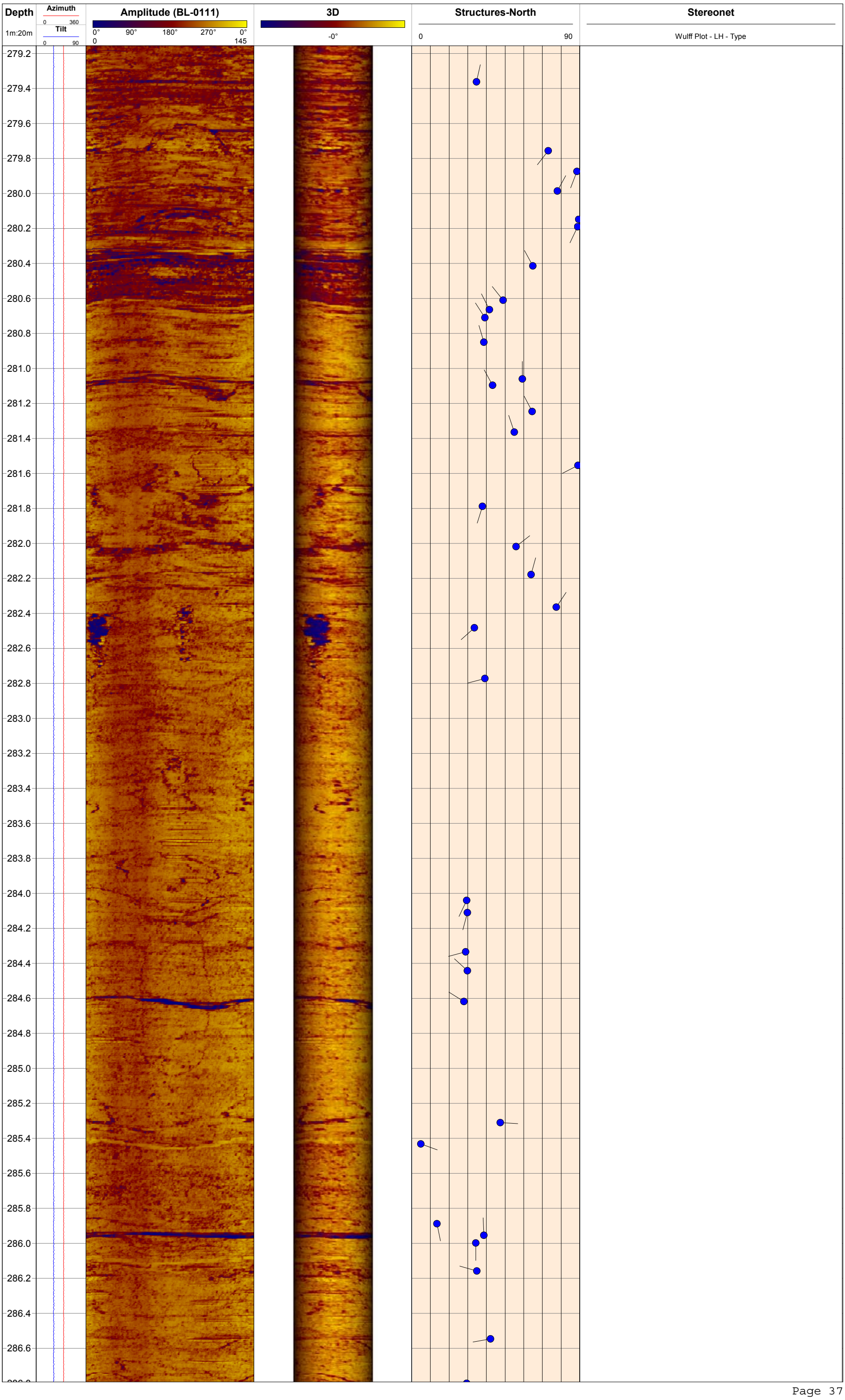
Depth
1m:20m
Azimuth
0
360
Tilt
0
90
Amplitude (BL-0111)
0°
90°
180°
270°
0°
0
145
3D
-0°
Structures-North
0
90
Stereonet
Wulff Plot - LH - Type
279.2
279.4
279.6
279.8
280.0
280.2
280.4
280.6
280.8
281.0
281.2
281.4
281.6
281.8
282.0
282.2
282.4
282.6
282.8
283.0
283.2
283.4
283.6
283.8
284.0
284.2
284.4
284.6
284.8
285.0
285.2
285.4
285.6
285.8
286.0
286.2
286.4
286.6

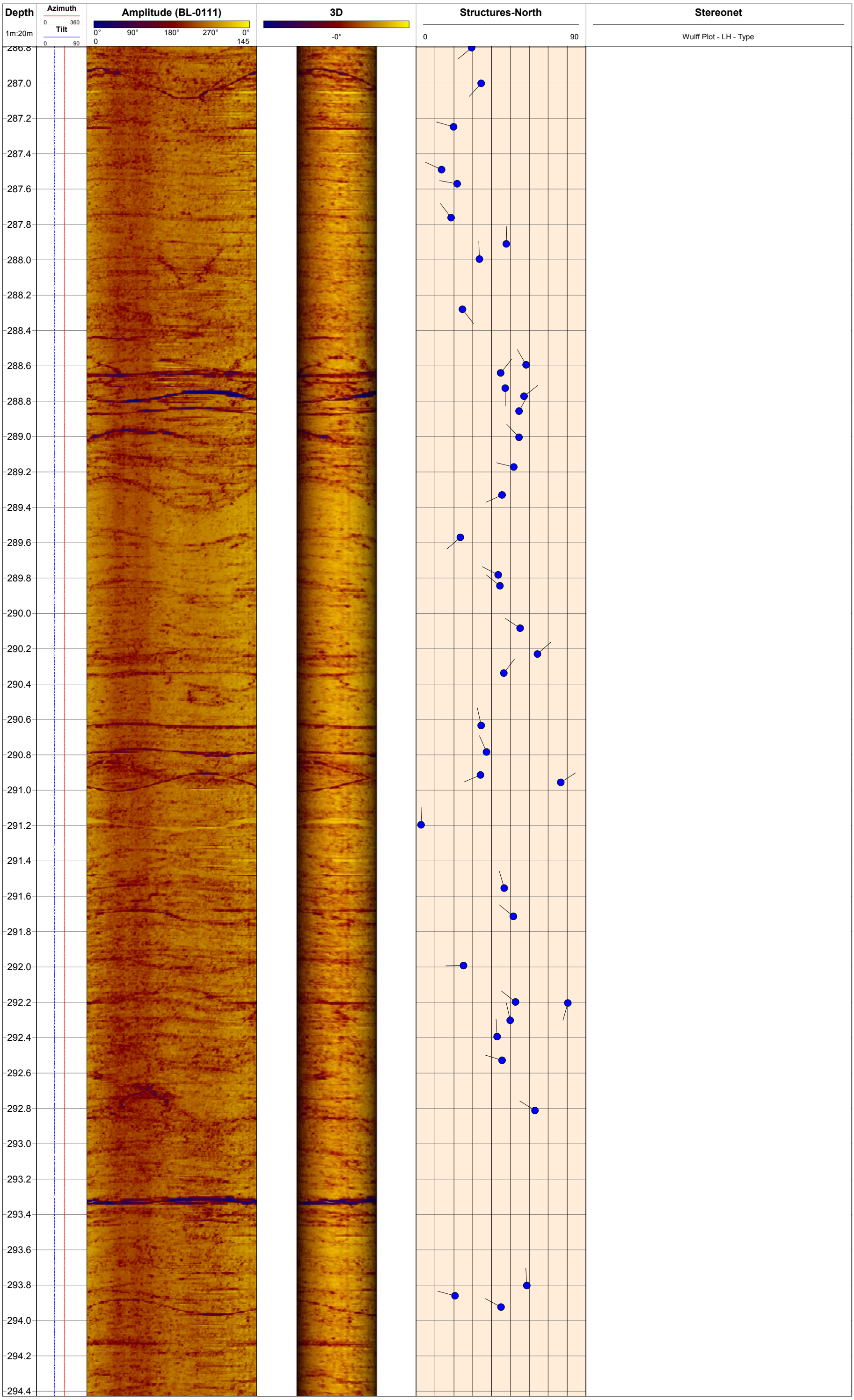
Depth
1m:20m
Azimuth
0
360
Tilt
0
90
Amplitude (BL-0111)
0°
90°
180°
270°
0°
0
145
3D
-0°
Structures-North
0
90
Stereonet
Wulff Plot - LH - Type
286.8
287.0
287.2
287.4
287.6
287.8
288.0
288.2
288.4
288.6
288.8
289.0
289.2
289.4
289.6
289.8
290.0
290.2
290.4
290.6
290.8
291.0
291.2
291.4
291.6
291.8
292.0
292.2
292.4
292.6
292.8
293.0
293.2
293.4
293.6
293.8
294.0
294.2
294.4

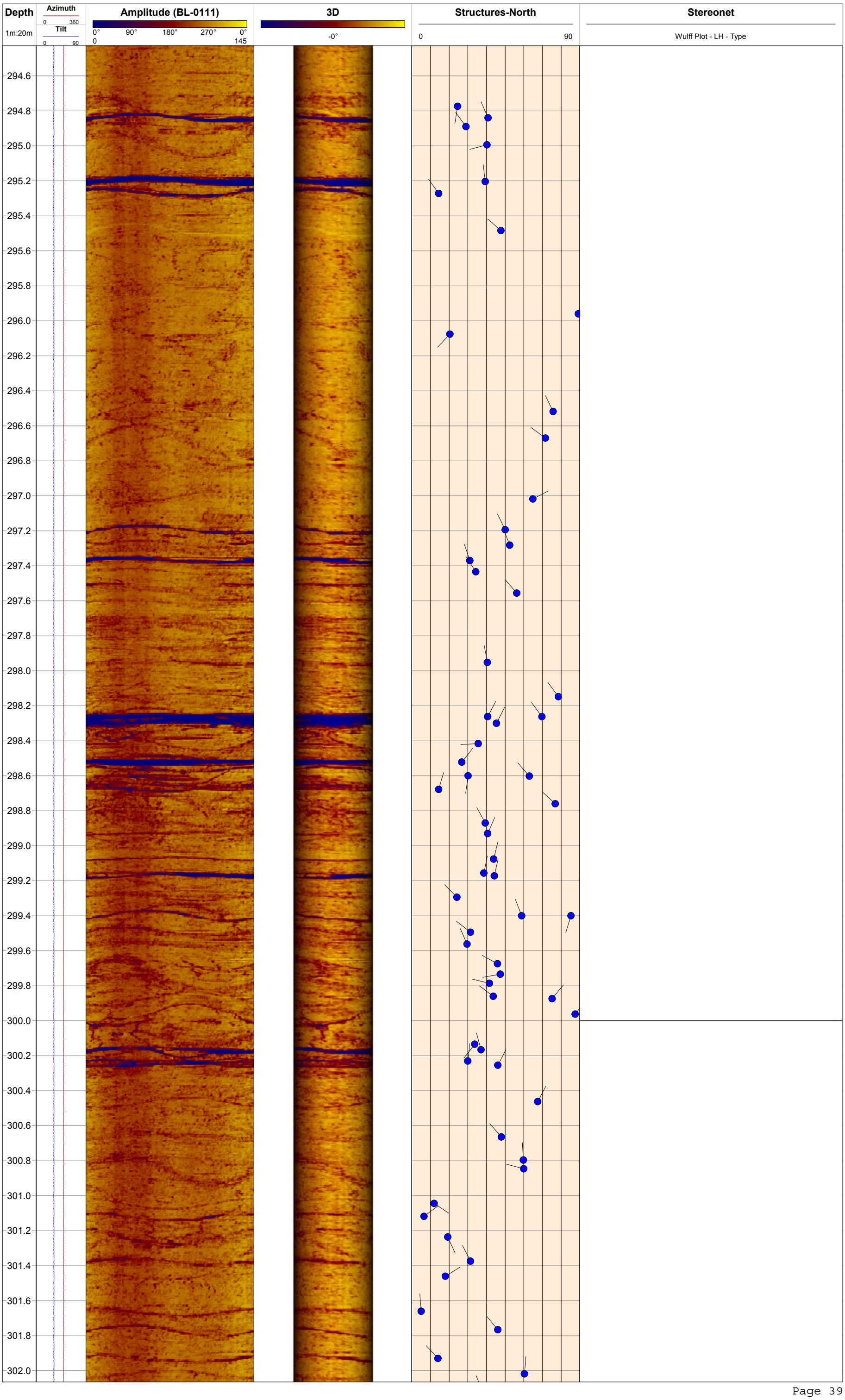
Depth
1m:20m
Azimuth
0
360
Tilt
0
90
Amplitude (BL-0111)
0°
90°
180°
270°
0°
0
145
3D
-0°
Structures-North
0
90
Stereonet
Wulff Plot - LH - Type
294.6
294.8
295.0
295.2
295.4
295.6
295.8
296.0
296.2
296.4
296.6
296.8
297.0
297.2
297.4
297.6
297.8
298.0
298.2
298.4
298.6
298.8
299.0
299.2
299.4
299.6
299.8
300.0
300.2
300.4
300.6
300.8
301.0
301.2
301.4
301.6
301.8
302.0

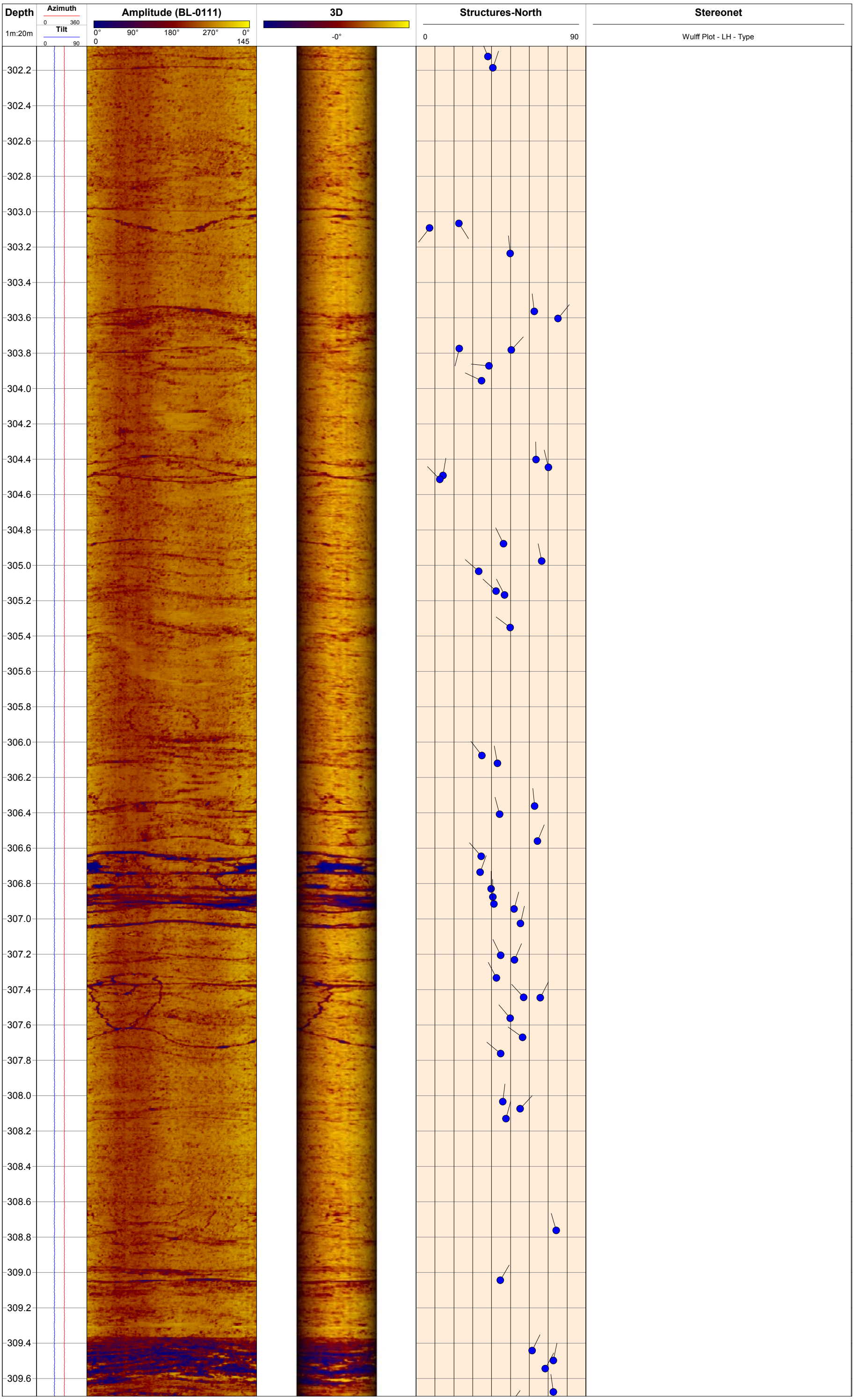
Depth
1m:20m
Azimuth
0
360
Tilt
0
90
Amplitude (BL-0111)
0°
90°
180°
270°
0°
0
145
3D
-0°
Structures-North
0
90
Stereonet
Wulff Plot - LH - Type
302.2
302.4
302.6
302.8
303.0
303.2
303.4
303.6
303.8
304.0
304.2
304.4
304.6
304.8
305.0
305.2
305.4
305.6
305.8
306.0
306.2
306.4
306.6
306.8
307.0
307.2
307.4
307.6
307.8
308.0
308.2
308.4
308.6
308.8
309.0
309.2
309.4
309.6

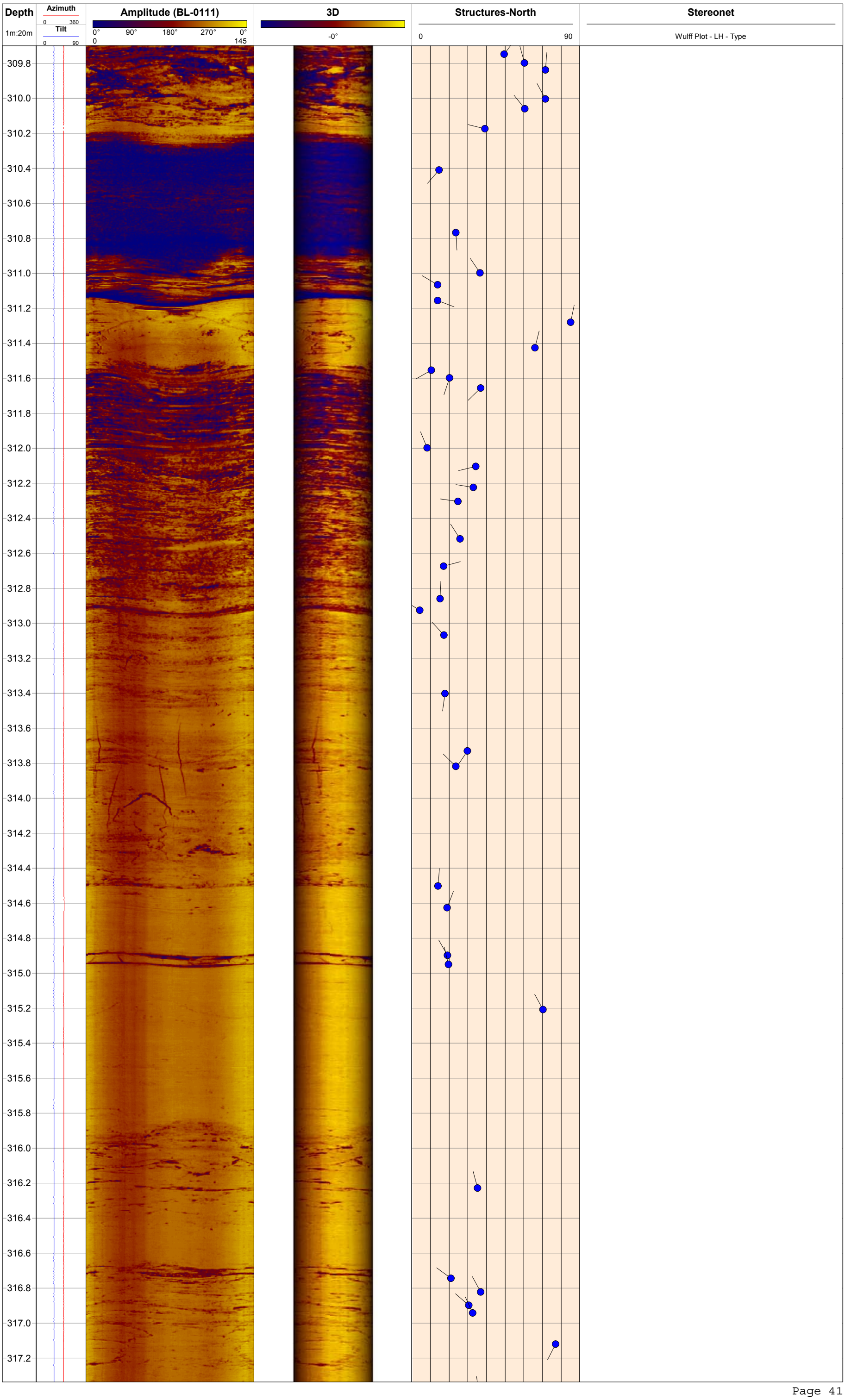
Depth
1m:20m
Azimuth
0
360
Tilt
0
90
Amplitude (BL-0111)
0°
90°
180°
270°
0°
0
145
3D
-0°
Structures-North
0
90
Stereonet
Wulff Plot - LH - Type
309.8
310.0
310.2
310.4
310.6
310.8
311.0
311.2
311.4
311.6
311.8
312.0
312.2
312.4
312.6
312.8
313.0
313.2
313.4
313.6
313.8
314.0
314.2
314.4
314.6
314.8
315.0
315.2
315.4
315.6
315.8
316.0
316.2
316.4
316.6
316.8
317.0
317.2

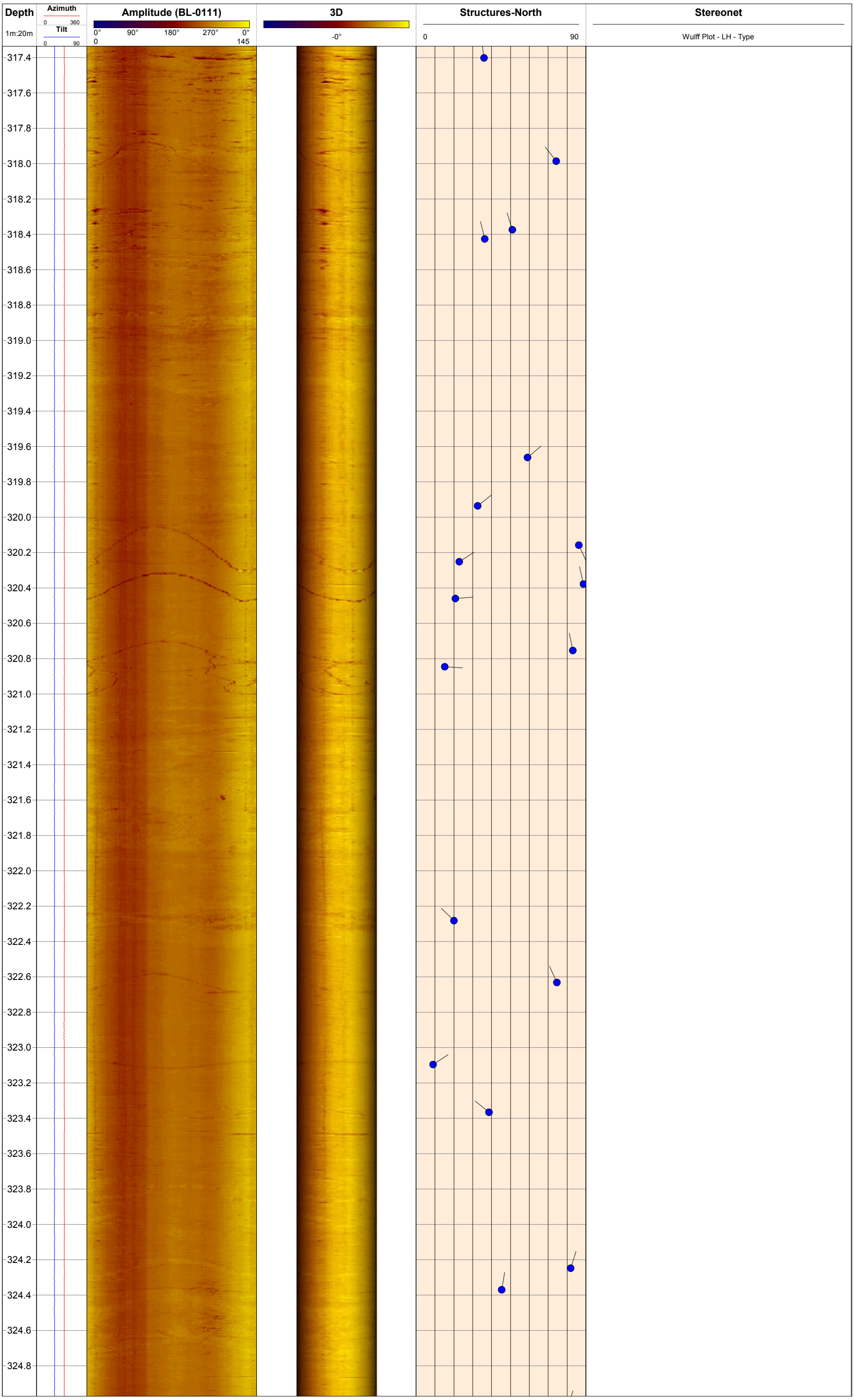
Depth
1m:20m
Azimuth
0
360
Tilt
0
90
Amplitude (BL-0111)
0°
90°
180°
270°
0°
0
145
3D
-0°
Structures-North
0
90
Stereonet
Wulff Plot - LH - Type
317.4
317.6
317.8
318.0
318.2
318.4
318.6
318.8
319.0
319.2
319.4
319.6
319.8
320.0
320.2
320.4
320.6
320.8
321.0
321.2
321.4
321.6
321.8
322.0
322.2
322.4
322.6
322.8
323.0
323.2
323.4
323.6
323.8
324.0
324.2
324.4
324.6
324.8

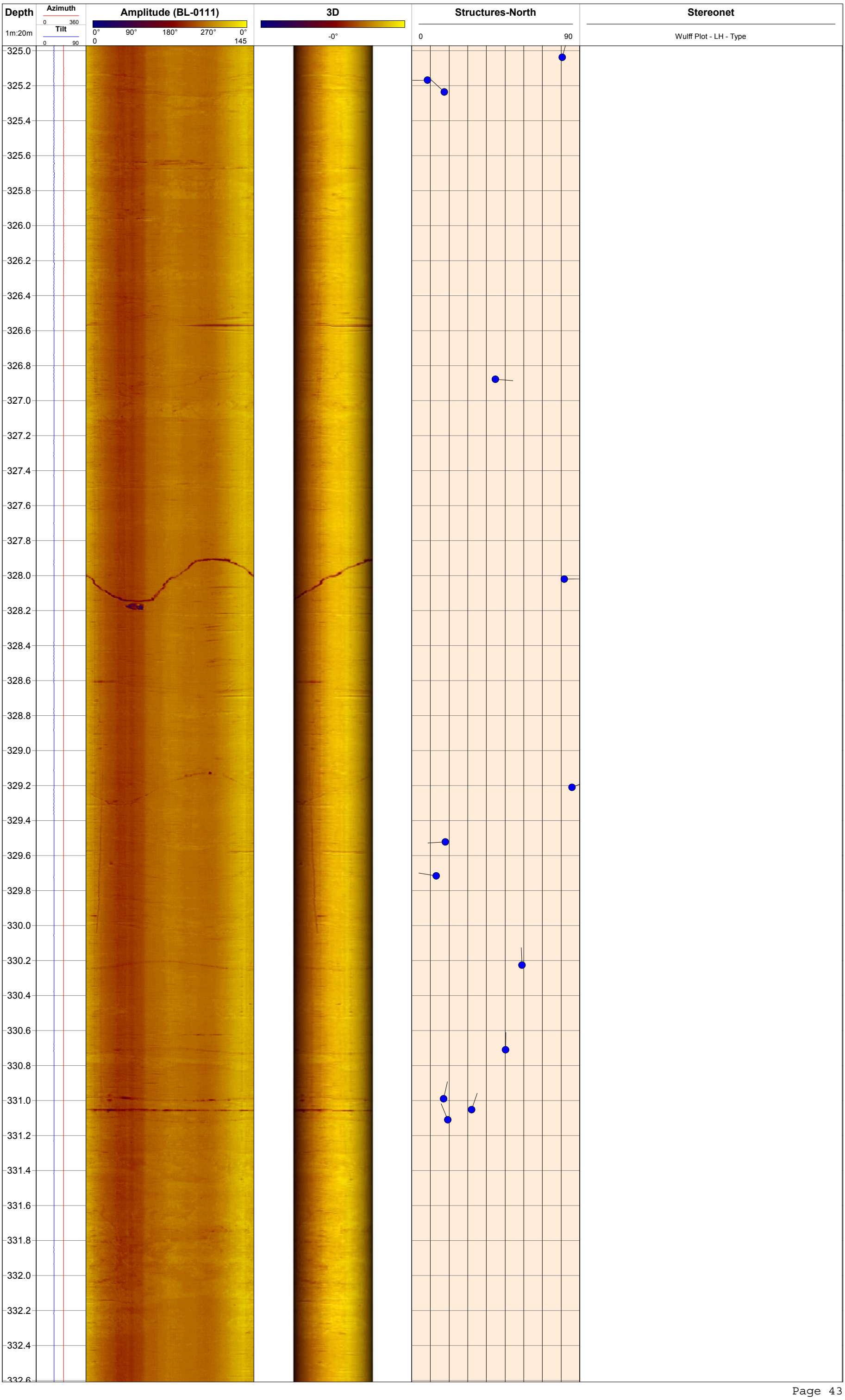
Depth
1m:20m
Azimuth
0
360
Tilt
0
90
Amplitude (BL-0111)
0°
90°
180°
270°
0°
0
145
3D
-0°
Structures-North
0
90
Stereonet
Wulff Plot - LH - Type
325.0
325.2
325.4
325.6
325.8
326.0
326.2
326.4
326.6
326.8
327.0
327.2
327.4
327.6
327.8
328.0
328.2
328.4
328.6
328.8
329.0
329.2
329.4
329.6
329.8
330.0
330.2
330.4
330.6
330.8
331.0
331.2
331.4
331.6
331.8
332.0
332.2
332.4


Depth
1m:20m
Azimuth
0
360
Tilt
0
90
Amplitude (BL-0111)
0°
90°
180°
270°
0°
0
145
3D
-0°
Structures-North
0
90
Stereonet
Wulff Plot - LH - Type
332.8
333.0
333.2
333.4
333.6
333.8
334.0
334.2
334.4
334.6
334.8
335.0
335.2
335.4
335.6
335.8
336.0
336.2
336.4
336.6
336.8
337.0
337.2
337.4
337.6
337.8
338.0
338.2
338.4
338.6
338.8
339.0
339.2
339.4
339.6
339.8
340.0
340.2


Depth
1m:20m
Azimuth
0
360
Tilt
0
90
Amplitude (BL-0111)
0°
90°
180°
270°
0°
0
145
3D
-0°
Structures-North
0
90
Stereonet
Wulff Plot - LH - Type
340.4
340.6
340.8
341.0
341.2
341.4
341.6
341.8
342.0
342.2
342.4
342.6
342.8
343.0
343.2
343.4
343.6
343.8
344.0
344.2
344.4
344.6
344.8
345.0
345.2
345.4
345.6
345.8
346.0
346.2
346.4
346.6
346.8
347.0
347.2
347.4
347.6
347.8

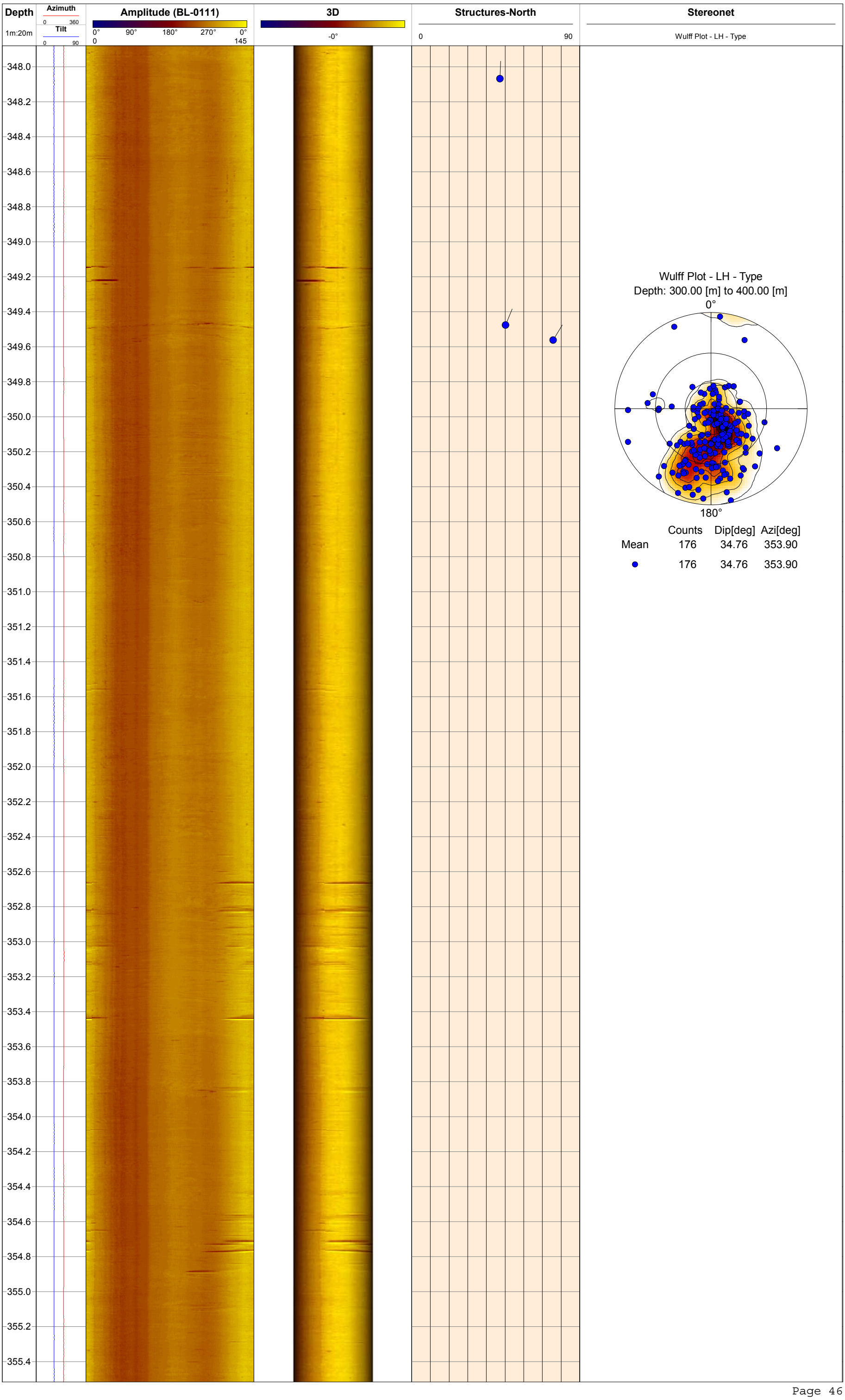
Depth
1m:20m
Azimuth
0 360
Tilt
0 90
Amplitude (BL-0111)
0° 90° 180° 270° 0°
0 145
3D
-0°
Structures-North
0 90
Stereonet
Wulff Plot - LH - Type
348.0
348.2
348.4
348.6
348.8
349.0
349.2
349.4
349.6
349.8
350.0
350.2
350.4
350.6
350.8
351.0
351.2
351.4
351.6
351.8
352.0
352.2
352.4
352.6
352.8
353.0
353.2
353.4
353.6
353.8
354.0
354.2
354.4
354.6
354.8
355.0
355.2
355.4
Wulff Plot - LH - Type
Depth: 300.00 [m] to 400.00 [m]
0°
180°
Counts Dip[deg] Azi[deg]
Mean 176 34.76 353.90
176 34.76 353.90


Depth
1m:20m
Azimuth
0
360
Tilt
0
90
Amplitude (BL-0111)
0°
90°
180°
270°
0°
0
145
3D
-0°
Structures-North
0
90
Stereonet
Wulff Plot - LH - Type
355.6
355.8
356.0
356.2
356.4
356.6
356.8
357.0
357.2
357.4
357.6
357.8
358.0
358.2
358.4
358.6
358.8
359.0
359.2
359.4
359.6
359.8
360.0
360.2
360.4
360.6
360.8
361.0
361.2
361.4
361.6
361.8
362.0
362.2
362.4
362.6
362.8
363.0


Depth
1m:20m
Azimuth
0
360
Tilt
0
90
Amplitude (BL-0111)
0°
90°
180°
270°
0°
0
145
3D
-0°
Structures-North
0
90
Stereonet
Wulff Plot - LH - Type
363.2
363.4
363.6
363.8
364.0
364.2
364.4
364.6
364.8
365.0
365.2
365.4
365.6
365.8
366.0
366.2
366.4
366.6
366.8
367.0
367.2
367.4
367.6
367.8
368.0
368.2
368.4
368.6
368.8
369.0
369.2
369.4
369.6
369.8
370.0
370.2
370.4
370.6


Depth
1m:20m
Azimuth
0
360
Tilt
0
90
Amplitude (BL-0111)
0°
90°
180°
270°
0°
0
145
3D
-0°
Structures-North
0
90
Stereonet
Wulff Plot - LH - Type
370.8
371.0
371.2
371.4
371.6
371.8
372.0
372.2
372.4
372.6
372.8
373.0
373.2
373.4
373.6
373.8
374.0
374.2
374.4
374.6
374.8
375.0
375.2
375.4
375.6
375.8
376.0
376.2
376.4
376.6
376.8
377.0
377.2
377.4
377.6
377.8
378.0
378.2
378.4


Depth
1m:20m
Azimuth
0
360
Tilt
0
90
Amplitude (BL-0111)
0°
90°
180°
270°
0°
0
145
3D
-0°
Structures-North
0
90
Stereonet
Wulff Plot - LH - Type
378.6
378.8
379.0
379.2
379.4
379.6
379.8
380.0
380.2
380.4
380.6
380.8
381.0
381.2
381.4
381.6
381.8
382.0
382.2
382.4
382.6
382.8
383.0
383.2
383.4
383.6
383.8
384.0
384.2
384.4
384.6
384.8
385.0
385.2
385.4
385.6
385.8
386.0


Depth
1m:20m
Azimuth
0
360
Tilt
0
90
Amplitude (BL-0111)
0°
90°
180°
270°
0°
0
145
3D
-0°
Structures-North
0
90
Stereonet
Wulff Plot - LH - Type
386.2
386.4
386.6
386.8
387.0
387.2
387.4
387.6
387.8
388.0
388.2
388.4
388.6
388.8
389.0
389.2
389.4
389.6
389.8
390.0
390.2
390.4
390.6
390.8
391.0
391.2
391.4
391.6
391.8
392.0
392.2
392.4
392.6
392.8
393.0
393.2
393.4
393.6


Depth
1m:20m
Azimuth
0
360
Tilt
0
90
Amplitude (BL-0111)
0°
90°
180°
270°
0°
0
145
3D
-0°
Structures-North
0
90
Stereonet
Wulff Plot - LH - Type
393.8
394.0
394.2
394.4
394.6
394.8
395.0
395.2
395.4
395.6
395.8
396.0
396.2
396.4
396.6
396.8
397.0
397.2
397.4
397.6
397.8
398.0
398.2
398.4
398.6
398.8
399.0
399.2
399.4
399.6
399.8
400.0
400.2
400.4
400.6
400.8
401.0
401.2


Depth
1m:20m
Azimuth
0
360
Tilt
0
90
Amplitude (BL-0111)
0°
90°
180°
270°
0°
0
145
3D
-0°
Structures-North
0
90
Stereonet
Wulff Plot - LH - Type
401.4
401.6
401.8
402.0
402.2
402.4
402.6
402.8
403.0
403.2
403.4
403.6
403.8
404.0
404.2
404.4
404.6
404.8
405.0
405.2
405.4
405.6
405.8
406.0
406.2
406.4
406.6
406.8
407.0
407.2
407.4
407.6
407.8
408.0
408.2
408.4
408.6
408.8


Depth
1m:20m
Azimuth
0
360
Tilt
0
90
Amplitude (BL-0111)
0°
90°
180°
270°
0°
0
145
3D
-0°
Structures-North
0
90
Stereonet
Wulff Plot - LH - Type
409.0
409.2
409.4
409.6
409.8
410.0
410.2
410.4
410.6
410.8
411.0
411.2
411.4
411.6
411.8
412.0
412.2
412.4
412.6
412.8
413.0
413.2
413.4
413.6
413.8
414.0
414.2
414.4
414.6
414.8
415.0
415.2
415.4
415.6
415.8
416.0
416.2
416.4


Depth
1m:20m
Azimuth
0
360
Tilt
0
90
Amplitude (BL-0111)
0°
90°
180°
270°
0°
0
145
3D
-0°
Structures-North
0
90
Stereonet
Wulff Plot - LH - Type
416.8
417.0
417.2
417.4
417.6
417.8
418.0
418.2
418.4
418.6
418.8
419.0
419.2
419.4
419.6
419.8
420.0
420.2
420.4
420.6
420.8
421.0
421.2
421.4
421.6
421.8
422.0
422.2
422.4
422.6
422.8
423.0
423.2
423.4
423.6
423.8
424.0
424.2


Depth
1m:20m
Azimuth
0
360
Tilt
0
90
Amplitude (BL-0111)
0°
90°
180°
270°
0°
0
145
3D
-0°
Structures-North
0
90
Stereonet
Wulff Plot - LH - Type
424.4
424.6
424.8
425.0
425.2
425.4
425.6
425.8
426.0
426.2
426.4
426.6
426.8
427.0
427.2
427.4
427.6
427.8
428.0
428.2
428.4
428.6
428.8
429.0
429.2
429.4
429.6
429.8
430.0
430.2
430.4
430.6
430.8
431.0
431.2
431.4
431.6
431.8


Depth
1m:20m
Azimuth
0
360
Tilt
0
90
Amplitude (BL-0111)
0°
90°
180°
270°
0°
0
145
3D
-0°
Structures-North
0
90
Stereonet
Wulff Plot - LH - Type
432.0
432.2
432.4
432.6
432.8
433.0
433.2
433.4
433.6
433.8
434.0
434.2
434.4
434.6
434.8
435.0
435.2
435.4
435.6
435.8
436.0
436.2
436.4
436.6
436.8
437.0
437.2
437.4
437.6
437.8
438.0
438.2
438.4
438.6
438.8
439.0
439.2
439.4

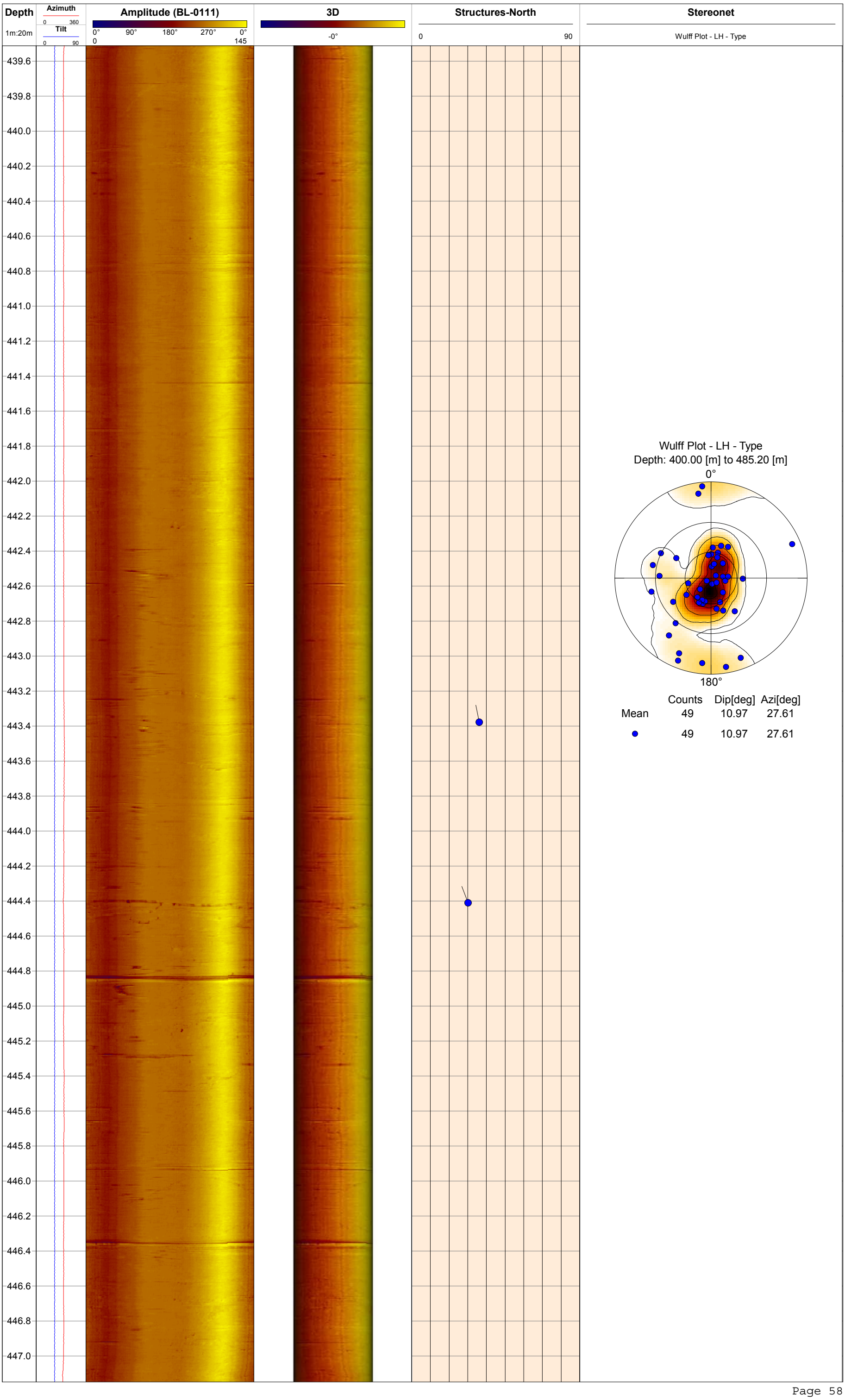
Depth
1m:20m
Azimuth
0
360
Tilt
0
90
Amplitude (BL-0111)
0°
90°
180°
270°
0°
0
145
3D
-0°
Structures-North
0
90
Stereonet
Wulff Plot - LH - Type
439.6
439.8
440.0
440.2
440.4
440.6
440.8
441.0
441.2
441.4
441.6
441.8
442.0
442.2
442.4
442.6
442.8
443.0
443.2
443.4
443.6
443.8
444.0
444.2
444.4
444.6
444.8
445.0
445.2
445.4
445.6
445.8
446.0
446.2
446.4
446.6
446.8
447.0
Wulff Plot - LH - Type
Depth: 400.00 [m] to 485.20 [m]
0°
180°
Counts Dip[deg] Azi[deg]
Mean 49 10.97 27.61
49 10.97 27.61


Depth
1m:20m
Azimuth
0
360
Tilt
0
90
Amplitude (BL-0111)
0°
90°
180°
270°
0°
0
145
3D
-0°
Structures-North
0
90
Stereonet
Wulff Plot - LH - Type
447.2
447.4
447.6
447.8
448.0
448.2
448.4
448.6
448.8
449.0
449.2
449.4
449.6
449.8
450.0
450.2
450.4
450.6
450.8
451.0
451.2
451.4
451.6
451.8
452.0
452.2
452.4
452.6
452.8
453.0
453.2
453.4
453.6
453.8
454.0
454.2
454.4
454.6


Depth
1m:20m
Azimuth
0
360
Tilt
0
90
Amplitude (BL-0111)
0°
90°
180°
270°
0°
0
145
3D
-0°
Structures-North
0
90
Stereonet
Wulff Plot - LH - Type
454.8
455.0
455.2
455.4
455.6
455.8
456.0
456.2
456.4
456.6
456.8
457.0
457.2
457.4
457.6
457.8
458.0
458.2
458.4
458.6
458.8
459.0
459.2
459.4
459.6
459.8
460.0
460.2
460.4
460.6
460.8
461.0
461.2
461.4
461.6
461.8
462.0
462.2
462.4


Depth
1m:20m
Azimuth
0
360
Tilt
0
90
Amplitude (BL-0111)
0°
90°
180°
270°
0°
0
145
3D
-0°
Structures-North
0
90
Stereonet
Wulff Plot - LH - Type
462.6
462.8
463.0
463.2
463.4
463.6
463.8
464.0
464.2
464.4
464.6
464.8
465.0
465.2
465.4
465.6
465.8
466.0
466.2
466.4
466.6
466.8
467.0
467.2
467.4
467.6
467.8
468.0
468.2
468.4
468.6
468.8
469.0
469.2
469.4
469.6
469.8
470.0


Depth
1m:20m
Azimuth
0
360
Tilt
0
90
Amplitude (BL-0111)
0°
90°
180°
270°
0°
0
145
3D
-0°
Structures-North
0
90
Stereonet
Wulff Plot - LH - Type
470.2
470.4
470.6
470.8
471.0
471.2
471.4
471.6
471.8
472.0
472.2
472.4
472.6
472.8
473.0
473.2
473.4
473.6
473.8
474.0
474.2
474.4
474.6
474.8
475.0
475.2
475.4
475.6
475.8
476.0
476.2
476.4
476.6
476.8
477.0
477.2
477.4
477.6


Depth
1m:20m
Azimuth
0
360
Tilt
0
90
Amplitude (BL-0111)
0°
90°
180°
270°
0°
0
145
3D
-0°
Structures-North
0
90
Stereonet
Wulff Plot - LH - Type
477.8
478.0
478.2
478.4
478.6
478.8
479.0
479.2
479.4
479.6
479.8
480.0
480.2
480.4
480.6
480.8
481.0
481.2
481.4
481.6
481.8
482.0
482.2
482.4
482.6
482.8
483.0
483.2
483.4
483.6
483.8
484.0
484.2
484.4
484.6
484.8
485.0
485.2

Depth	Azimuth	Amplitude (BL-0111)	3D	Structures-North	Stereonet
1m:20m	0 360 Tilt 0 90	0° 90° 180° 270° 0° 0 145	-0°	0 90	Wulff Plot - LH - Type
485.4					

ACOUSTIC TELEVIEWER LOG

Fracflow Consultant Inc.
Environmental, Hydrogeological and Geotechnical Engineering Consultants

Project Location:	Springpole, ON	*Easting:*	549049.1
Borehole ID:	BL-0143	*Northing:*	5693629.7
Report Date:	December 2019	*Bearing at the collar:*	038
Logging Date:	September 25, 2019	*Plunge at the collar:*	-70
Logging Depth (m):	483.8	*Borehole Depth (m):*	764.13

Client: First Mining Gold / Gold Canyon Resources

FFC Reference No: FFC-NL-3134-002

Figure No.: D12




Depth
1m:20m
Azimuth
0
360
Tilt
0
90
Amplitude (BL-0143)
0°
90°
180°
270°
0°
0
160
3D
-0°
Structures-North
0
90
Stereonet
Wulff Plot - LH - Type
13.8
14.0
14.2
14.4
14.6
14.8
15.0
15.2
15.4
15.6
15.8
16.0
16.2
16.4
16.6
16.8
17.0
17.2
17.4
17.6
17.8
18.0
18.2
18.4
18.6
18.8
19.0
19.2
19.4
19.6
19.8
20.0
20.2
20.4
20.6
20.8
21.0
21.2


Depth
1m:20m
Azimuth
0
360
Tilt
0
90
Amplitude (BL-0143)
0°
90°
180°
270°
0°
0
160
3D
-0°
Structures-North
0
90
Stereonet
Wulff Plot - LH - Type
21.4
21.6
21.8
22.0
22.2
22.4
22.6
22.8
23.0
23.2
23.4
23.6
23.8
24.0
24.2
24.4
24.6
24.8
25.0
25.2
25.4
25.6
25.8
26.0
26.2
26.4
26.6
26.8
27.0
27.2
27.4
27.6
27.8
28.0
28.2
28.4
28.6
28.8

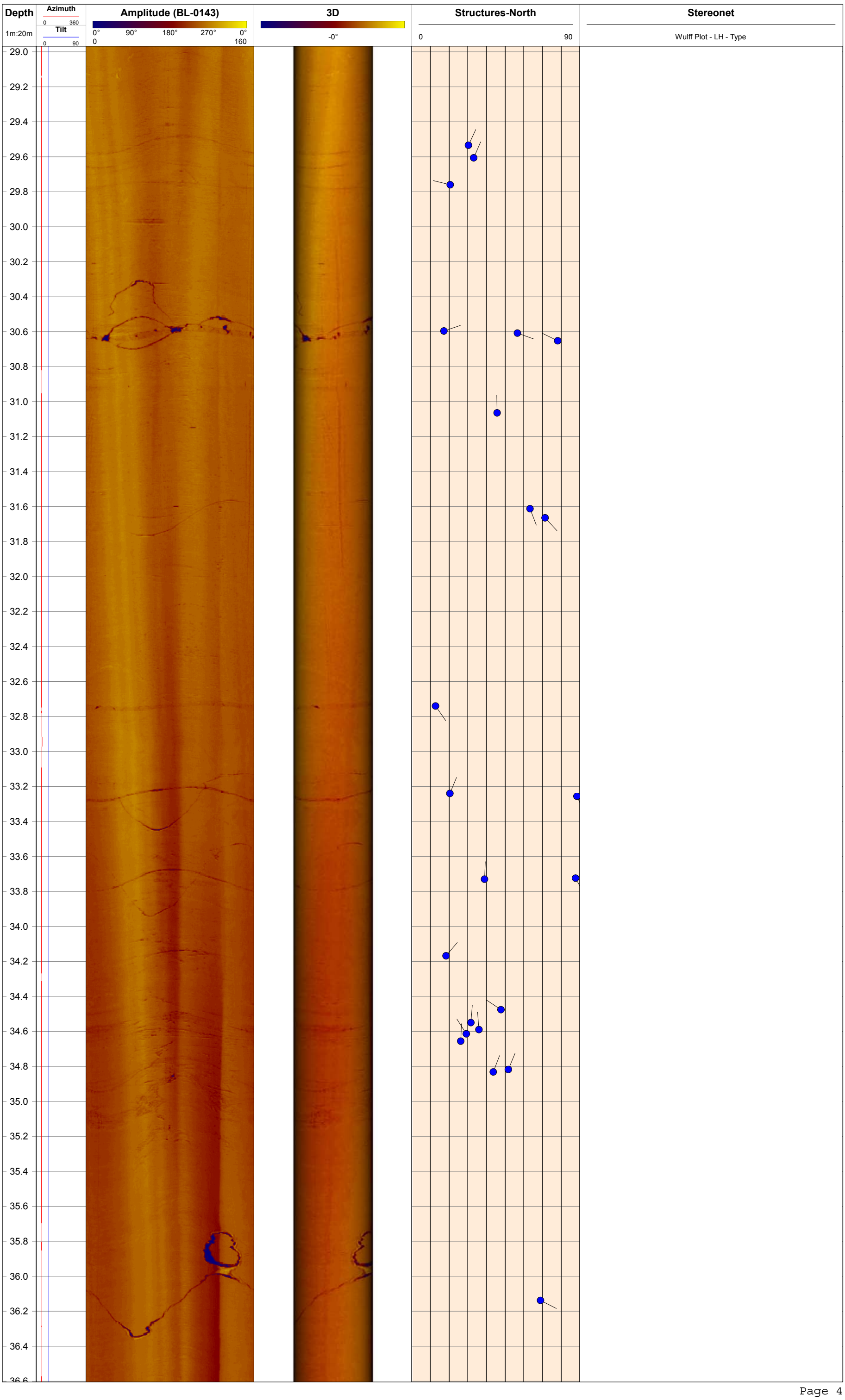
Depth
1m:20m
Azimuth
0
360
Tilt
0
90
Amplitude (BL-0143)
0°
90°
180°
270°
0°
0
160
3D
-0°
Structures-North
0
90
Stereonet
Wulff Plot - LH - Type
29.0
29.2
29.4
29.6
29.8
30.0
30.2
30.4
30.6
30.8
31.0
31.2
31.4
31.6
31.8
32.0
32.2
32.4
32.6
32.8
33.0
33.2
33.4
33.6
33.8
34.0
34.2
34.4
34.6
34.8
35.0
35.2
35.4
35.6
35.8
36.0
36.2
36.4
36.6

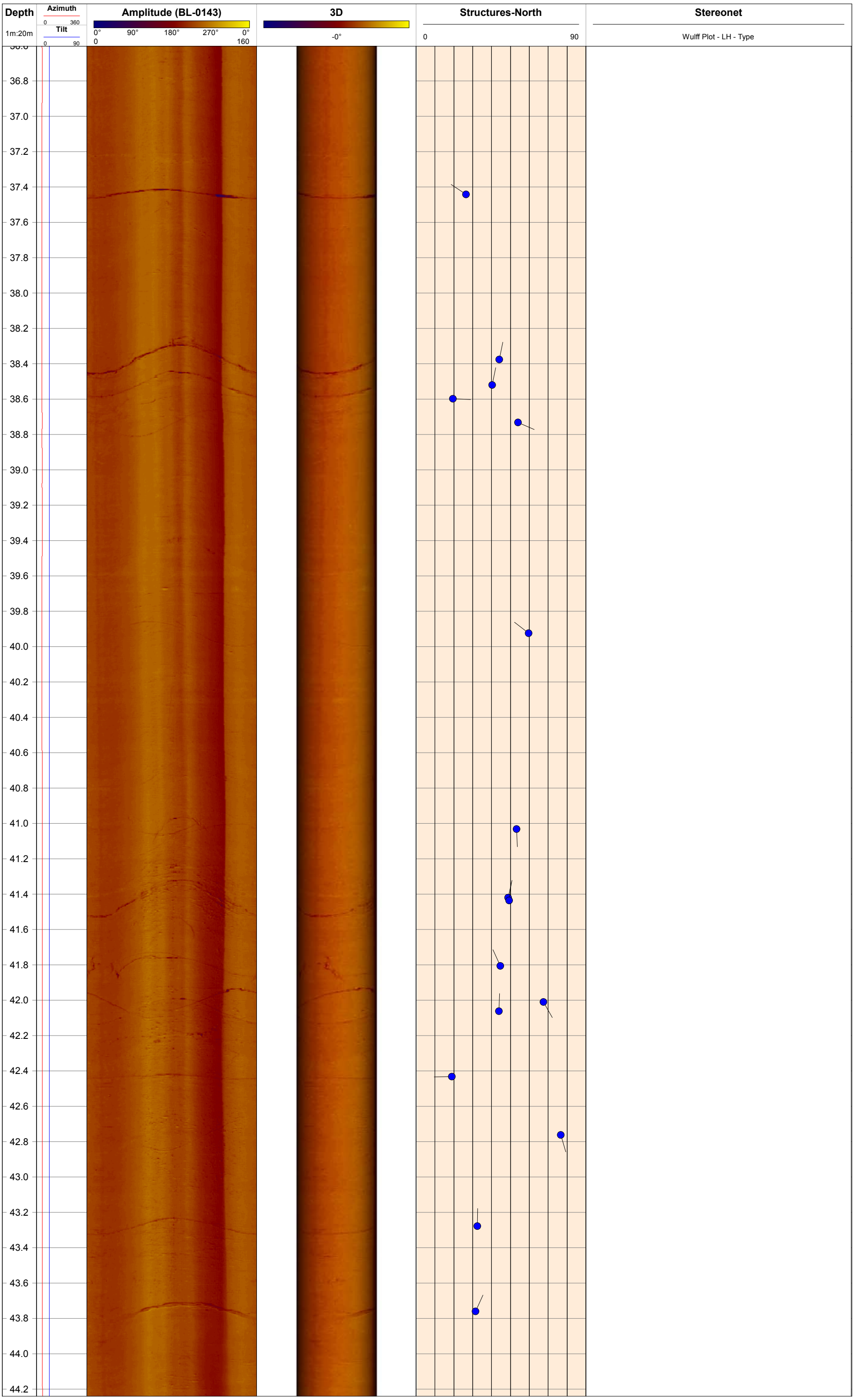
Depth
1m:20m
Azimuth
0
360
Tilt
0
90
Amplitude (BL-0143)
0°
90°
180°
270°
0°
0
160
3D
-0°
Structures-North
0
90
Stereonet
Wulff Plot - LH - Type
36.8
37.0
37.2
37.4
37.6
37.8
38.0
38.2
38.4
38.6
38.8
39.0
39.2
39.4
39.6
39.8
40.0
40.2
40.4
40.6
40.8
41.0
41.2
41.4
41.6
41.8
42.0
42.2
42.4
42.6
42.8
43.0
43.2
43.4
43.6
43.8
44.0
44.2


Depth
1m:20m
Azimuth
0
360
Tilt
0
90
Amplitude (BL-0143)
0°
90°
180°
270°
0°
0
160
3D
-0°
Structures-North
0
90
Stereonet
Wulff Plot - LH - Type
44.4
44.6
44.8
45.0
45.2
45.4
45.6
45.8
46.0
46.2
46.4
46.6
46.8
47.0
47.2
47.4
47.6
47.8
48.0
48.2
48.4
48.6
48.8
49.0
49.2
49.4
49.6
49.8
50.0
50.2
50.4
50.6
50.8
51.0
51.2
51.4
51.6
51.8

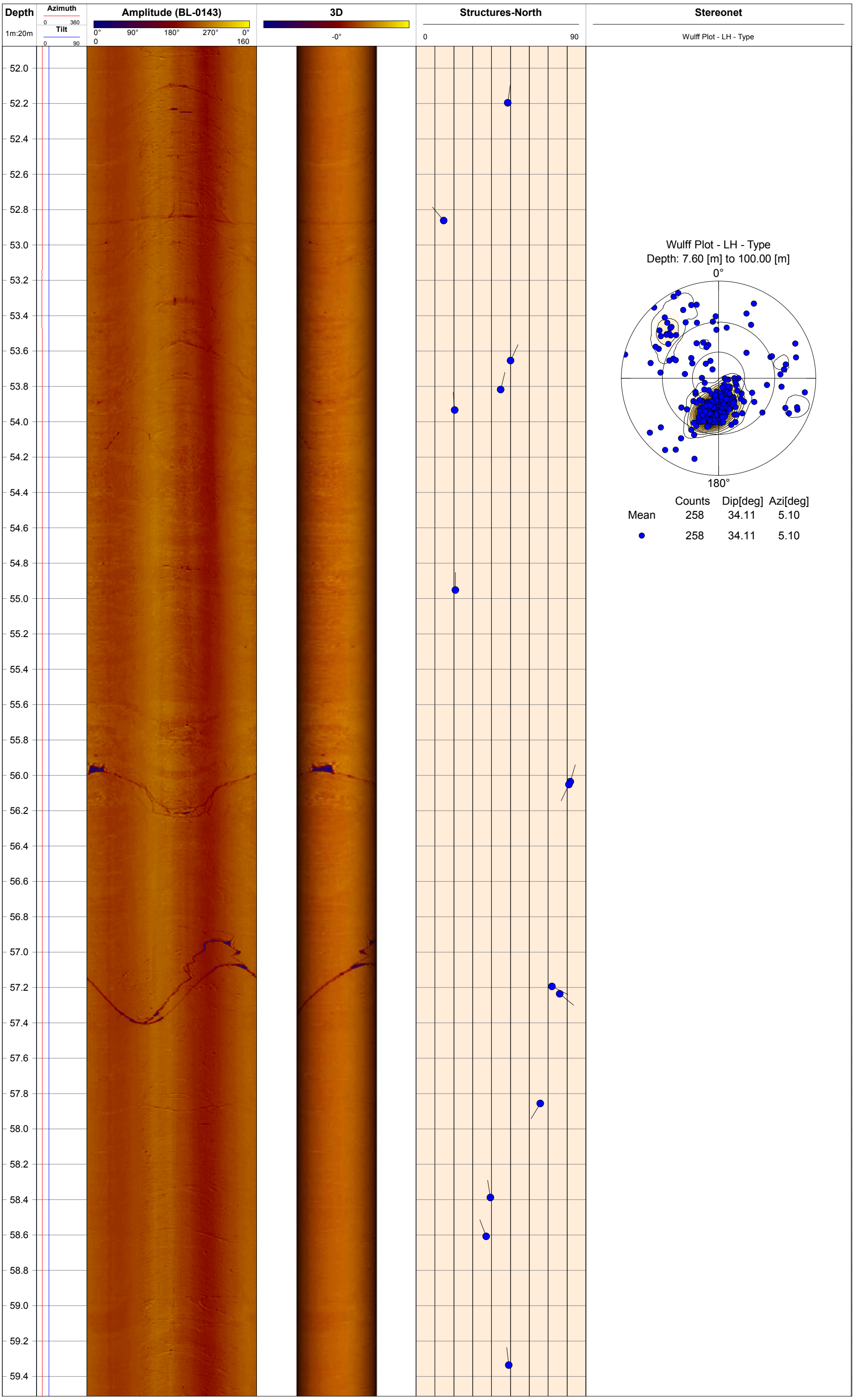
Depth
1m:20m
Azimuth
0 360
Tilt
0 90
Amplitude (BL-0143)
0° 90° 180° 270° 0°
0 160
3D
-0°
Structures-North
0 90
Stereonet
Wulff Plot - LH - Type
52.0
52.2
52.4
52.6
52.8
53.0
53.2
53.4
53.6
53.8
54.0
54.2
54.4
54.6
54.8
55.0
55.2
55.4
55.6
55.8
56.0
56.2
56.4
56.6
56.8
57.0
57.2
57.4
57.6
57.8
58.0
58.2
58.4
58.6
58.8
59.0
59.2
59.4
Wulff Plot - LH - Type
Depth: 7.60 [m] to 100.00 [m]
0°
180°
Counts Dip[deg] Azi[deg]
Mean 258 34.11 5.10
258 34.11 5.10

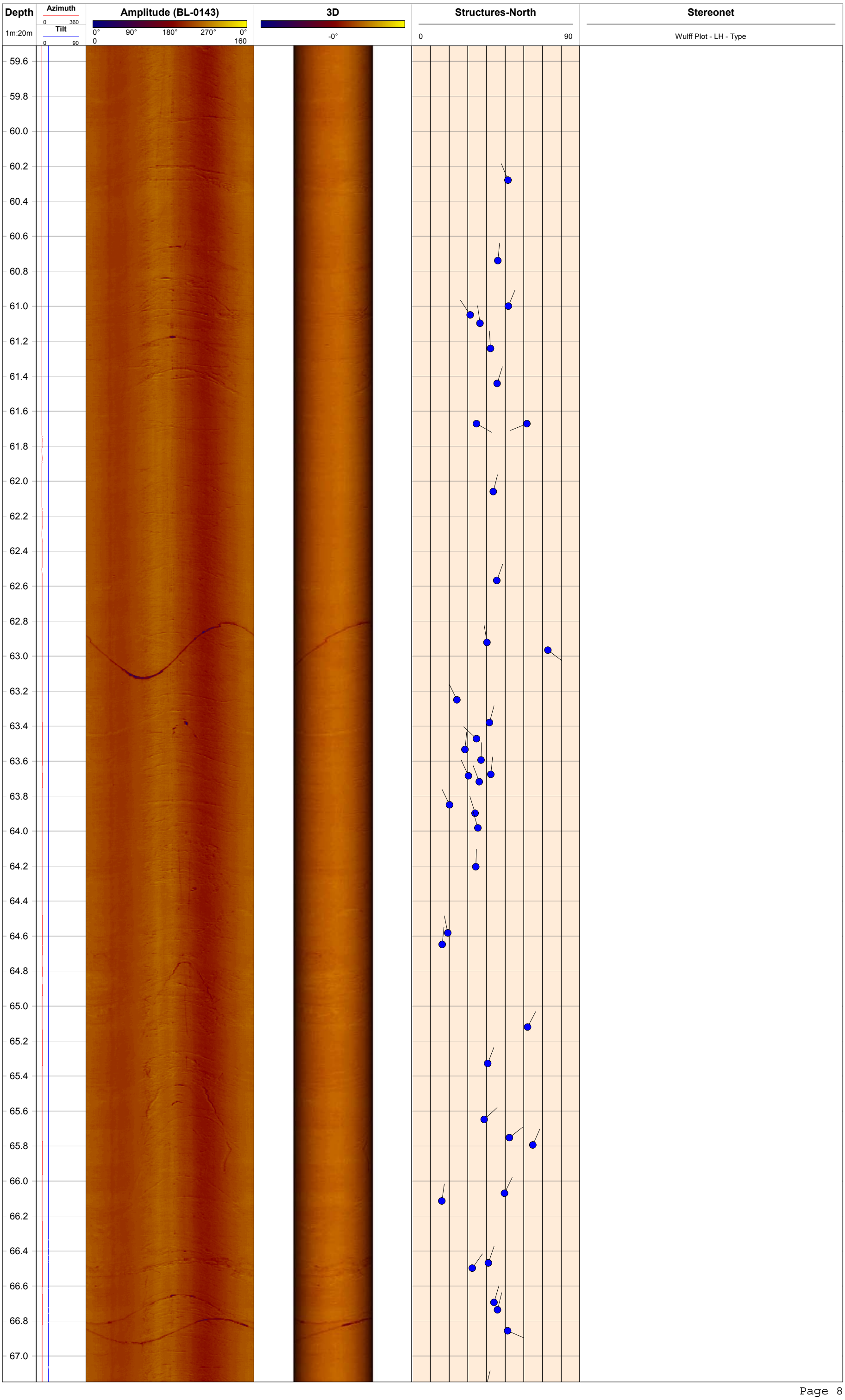
Depth
1m:20m
Azimuth
0
360
Tilt
0
90
Amplitude (BL-0143)
0°
90°
180°
270°
0°
0
160
3D
-0°
Structures-North
0
90
Stereonet
Wulff Plot - LH - Type
59.6
59.8
60.0
60.2
60.4
60.6
60.8
61.0
61.2
61.4
61.6
61.8
62.0
62.2
62.4
62.6
62.8
63.0
63.2
63.4
63.6
63.8
64.0
64.2
64.4
64.6
64.8
65.0
65.2
65.4
65.6
65.8
66.0
66.2
66.4
66.6
66.8
67.0

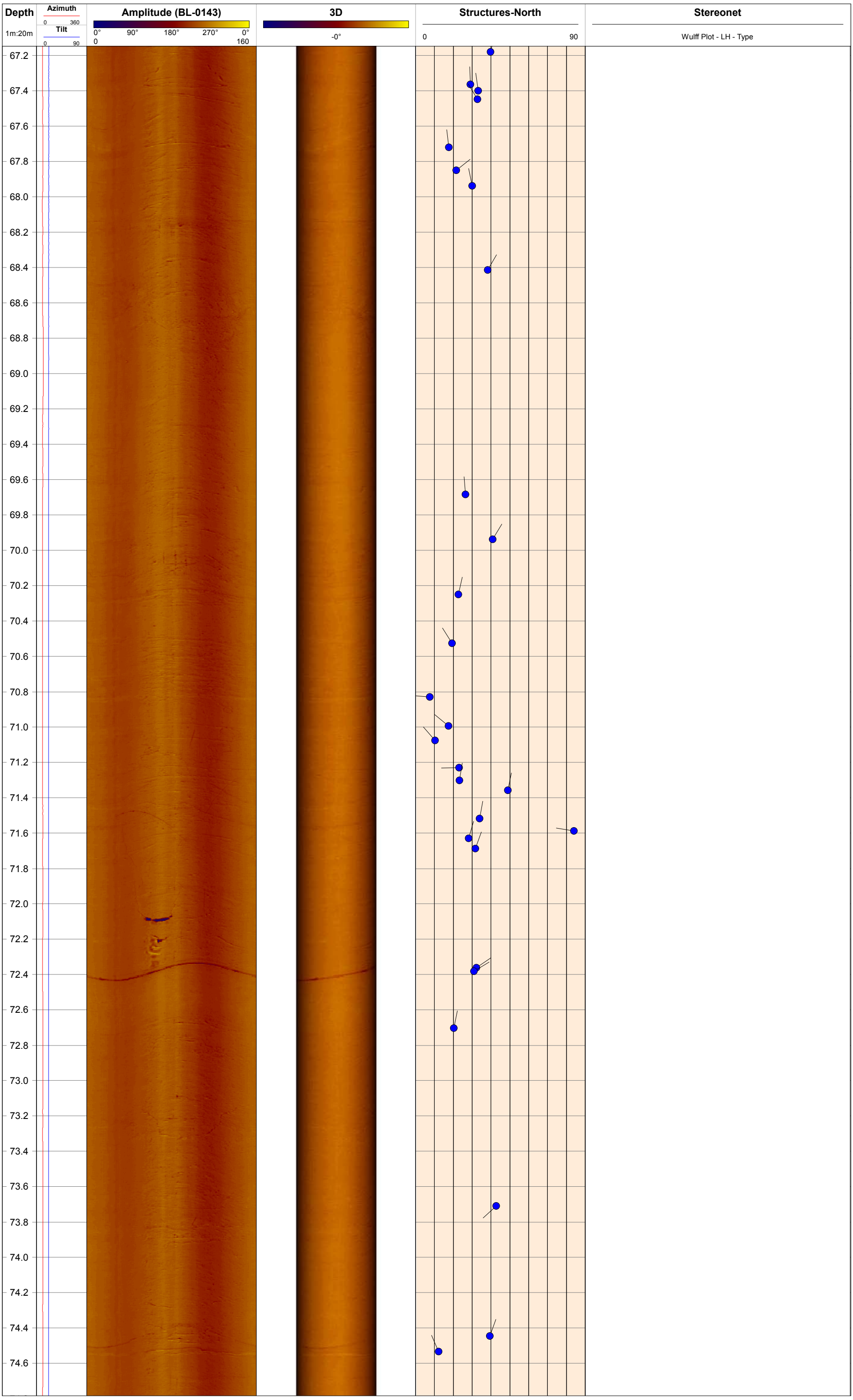
Depth
1m:20m
Azimuth
0
360
Tilt
0
90
Amplitude (BL-0143)
0°
90°
180°
270°
0°
0
160
3D
-0°
Structures-North
0
90
Stereonet
Wulff Plot - LH - Type
67.2
67.4
67.6
67.8
68.0
68.2
68.4
68.6
68.8
69.0
69.2
69.4
69.6
69.8
70.0
70.2
70.4
70.6
70.8
71.0
71.2
71.4
71.6
71.8
72.0
72.2
72.4
72.6
72.8
73.0
73.2
73.4
73.6
73.8
74.0
74.2
74.4
74.6


Depth
1m:20m
Azimuth
0
360
Tilt
0
90
Amplitude (BL-0143)
0°
90°
180°
270°
0°
0
160
3D
-0°
Structures-North
0
90
Stereonet
Wulff Plot - LH - Type
74.8
75.0
75.2
75.4
75.6
75.8
76.0
76.2
76.4
76.6
76.8
77.0
77.2
77.4
77.6
77.8
78.0
78.2
78.4
78.6
78.8
79.0
79.2
79.4
79.6
79.8
80.0
80.2
80.4
80.6
80.8
81.0
81.2
81.4
81.6
81.8
82.0
82.2
82.4


Depth
1m:20m
Azimuth
0
360
Tilt
0
90
Amplitude (BL-0143)
0°
90°
180°
270°
0°
0
160
3D
-0°
Structures-North
0
90
Stereonet
Wulff Plot - LH - Type
82.6
82.8
83.0
83.2
83.4
83.6
83.8
84.0
84.2
84.4
84.6
84.8
85.0
85.2
85.4
85.6
85.8
86.0
86.2
86.4
86.6
86.8
87.0
87.2
87.4
87.6
87.8
88.0
88.2
88.4
88.6
88.8
89.0
89.2
89.4
89.6
89.8
90.0


Depth
1m:20m
Azimuth
0
360
Tilt
0
90
Amplitude (BL-0143)
0°
90°
180°
270°
0°
0
160
3D
-0°
Structures-North
0
90
Stereonet
Wulff Plot - LH - Type
90.2
90.4
90.6
90.8
91.0
91.2
91.4
91.6
91.8
92.0
92.2
92.4
92.6
92.8
93.0
93.2
93.4
93.6
93.8
94.0
94.2
94.4
94.6
94.8
95.0
95.2
95.4
95.6
95.8
96.0
96.2
96.4
96.6
96.8
97.0
97.2
97.4
97.6

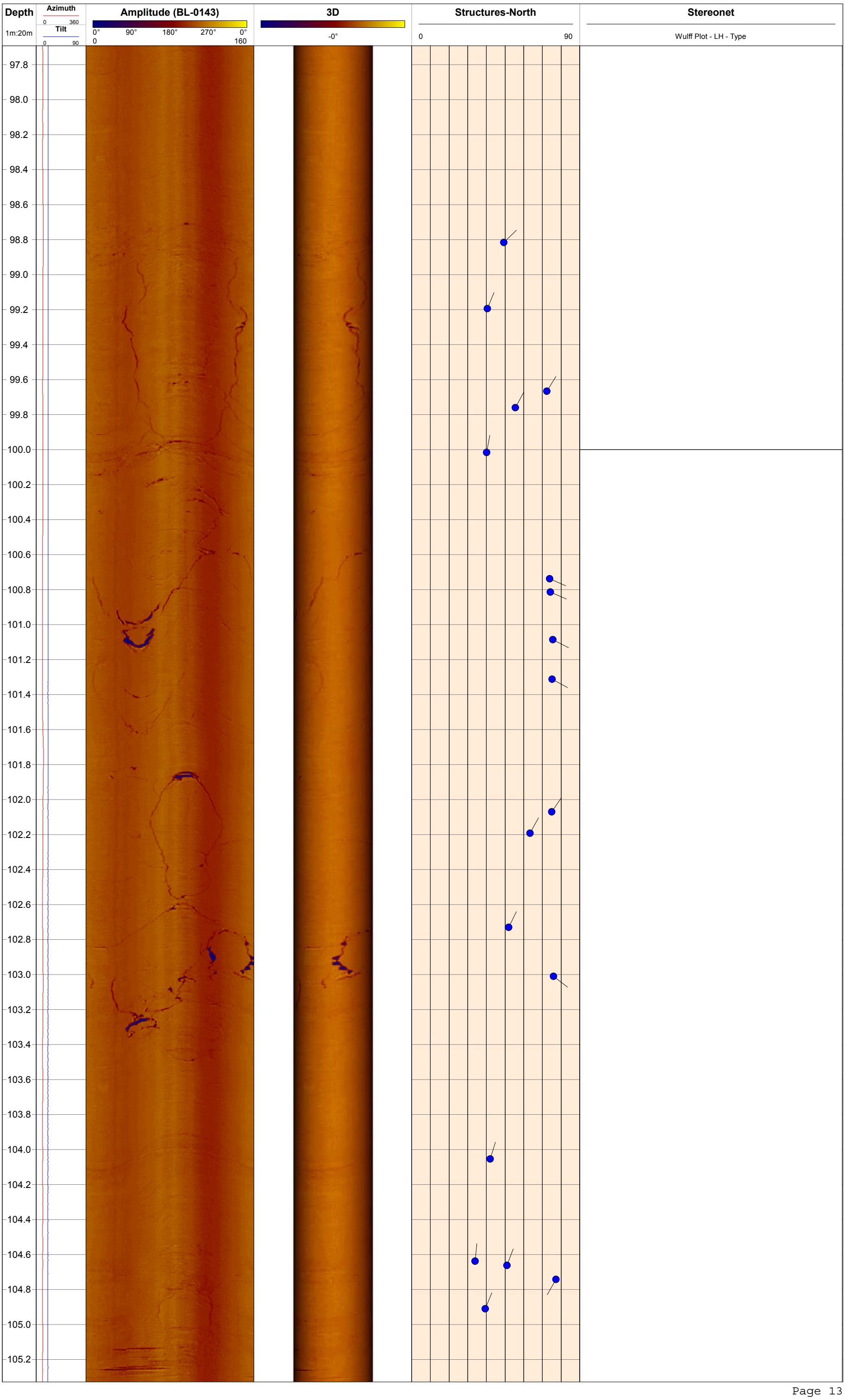
Depth
1m:20m
Azimuth
0
360
Tilt
0
90
Amplitude (BL-0143)
0°
90°
180°
270°
0°
0
160
3D
-0°
Structures-North
0
90
Stereonet
Wulff Plot - LH - Type
97.8
98.0
98.2
98.4
98.6
98.8
99.0
99.2
99.4
99.6
99.8
100.0
100.2
100.4
100.6
100.8
101.0
101.2
101.4
101.6
101.8
102.0
102.2
102.4
102.6
102.8
103.0
103.2
103.4
103.6
103.8
104.0
104.2
104.4
104.6
104.8
105.0
105.2

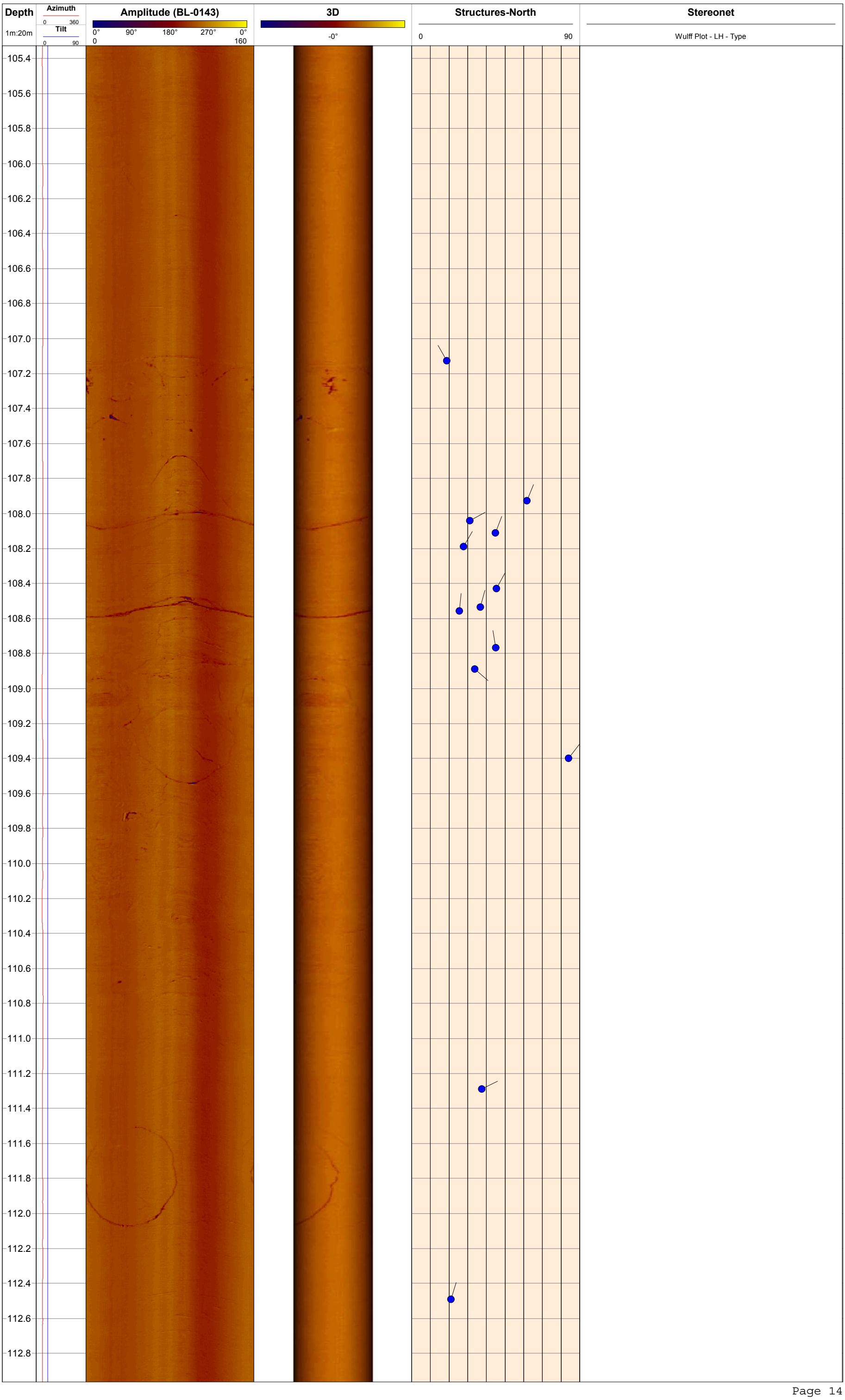
Depth
1m:20m
Azimuth
0
360
Tilt
0
90
Amplitude (BL-0143)
0°
90°
180°
270°
0°
0
160
3D
-0°
Structures-North
0
90
Stereonet
Wulff Plot - LH - Type
105.4
105.6
105.8
106.0
106.2
106.4
106.6
106.8
107.0
107.2
107.4
107.6
107.8
108.0
108.2
108.4
108.6
108.8
109.0
109.2
109.4
109.6
109.8
110.0
110.2
110.4
110.6
110.8
111.0
111.2
111.4
111.6
111.8
112.0
112.2
112.4
112.6
112.8

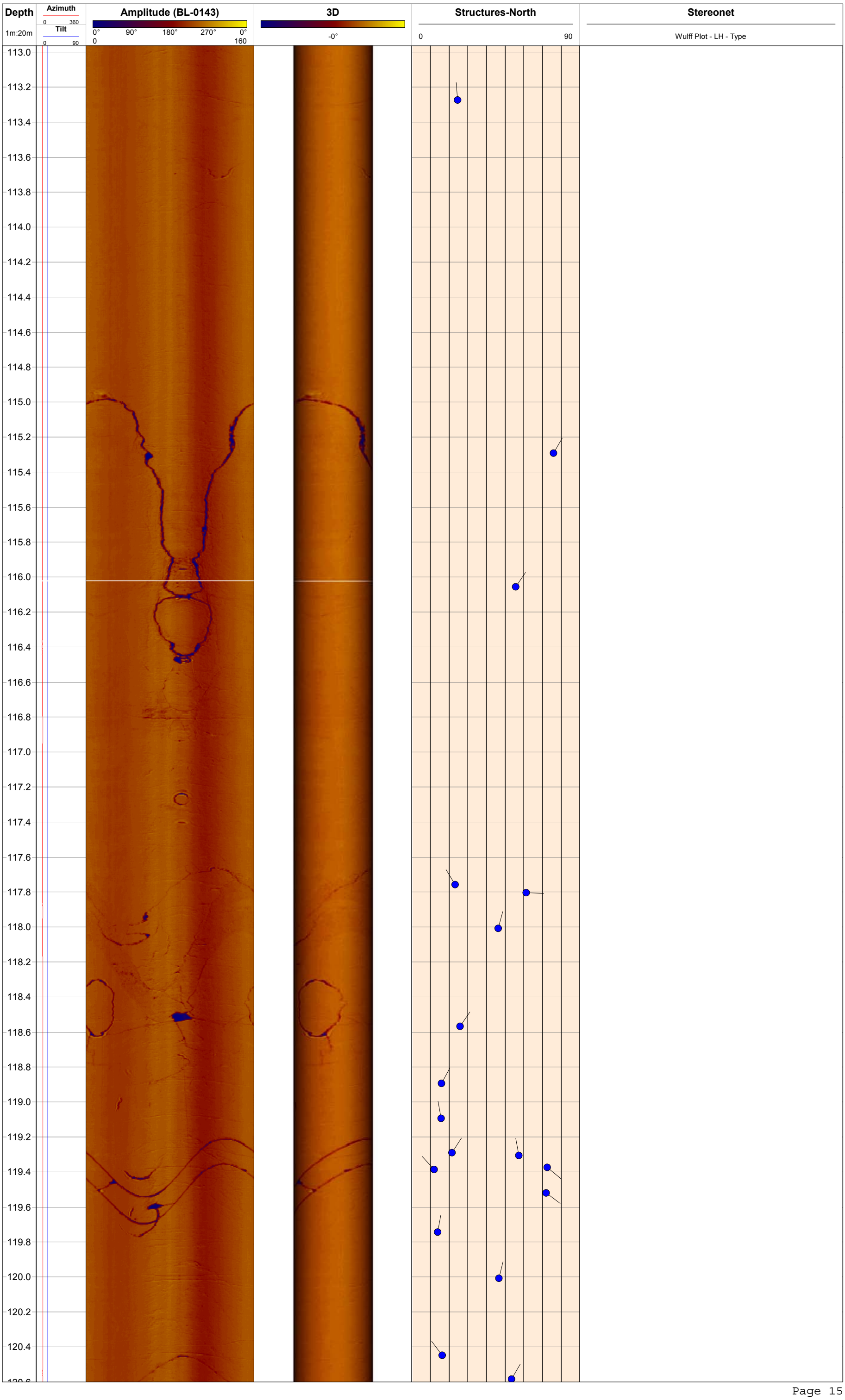
Depth
1m:20m
Azimuth
0
360
Tilt
0
90
Amplitude (BL-0143)
0°
90°
180°
270°
0°
0
160
3D
-0°
Structures-North
0
90
Stereonet
Wulff Plot - LH - Type
113.0
113.2
113.4
113.6
113.8
114.0
114.2
114.4
114.6
114.8
115.0
115.2
115.4
115.6
115.8
116.0
116.2
116.4
116.6
116.8
117.0
117.2
117.4
117.6
117.8
118.0
118.2
118.4
118.6
118.8
119.0
119.2
119.4
119.6
119.8
120.0
120.2
120.4


Depth
1m:20m
Azimuth
0
360
Tilt
0
90
Amplitude (BL-0143)
0°
90°
180°
270°
0°
0
160
3D
-0°
Structures-North
0
90
Stereonet
Wulff Plot - LH - Type
120.6
120.8
121.0
121.2
121.4
121.6
121.8
122.0
122.2
122.4
122.6
122.8
123.0
123.2
123.4
123.6
123.8
124.0
124.2
124.4
124.6
124.8
125.0
125.2
125.4
125.6
125.8
126.0
126.2
126.4
126.6
126.8
127.0
127.2
127.4
127.6
127.8
128.0
128.2

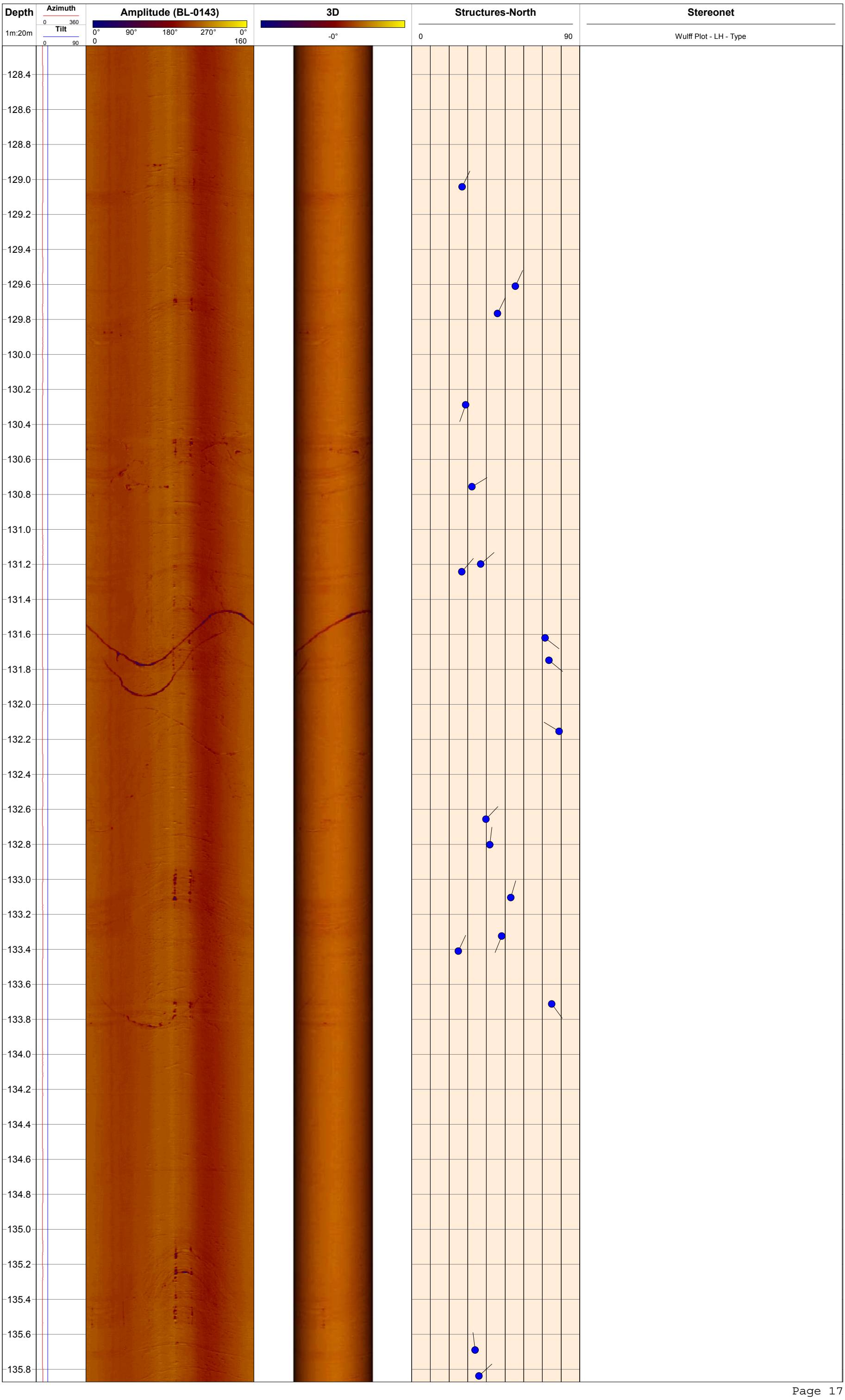
Depth
1m:20m
Azimuth
0
360
Tilt
0
90
Amplitude (BL-0143)
0°
90°
180°
270°
0°
0
160
3D
-0°
Structures-North
0
90
Stereonet
Wulff Plot - LH - Type
128.4
128.6
128.8
129.0
129.2
129.4
129.6
129.8
130.0
130.2
130.4
130.6
130.8
131.0
131.2
131.4
131.6
131.8
132.0
132.2
132.4
132.6
132.8
133.0
133.2
133.4
133.6
133.8
134.0
134.2
134.4
134.6
134.8
135.0
135.2
135.4
135.6
135.8


Depth
1m:20m
Azimuth
0
360
Tilt
0
90
Amplitude (BL-0143)
0°
90°
180°
270°
0°
0
160
3D
-0°
Structures-North
0
90
Stereonet
Wulff Plot - LH - Type
136.0
136.2
136.4
136.6
136.8
137.0
137.2
137.4
137.6
137.8
138.0
138.2
138.4
138.6
138.8
139.0
139.2
139.4
139.6
139.8
140.0
140.2
140.4
140.6
140.8
141.0
141.2
141.4
141.6
141.8
142.0
142.2
142.4
142.6
142.8
143.0
143.2
143.4

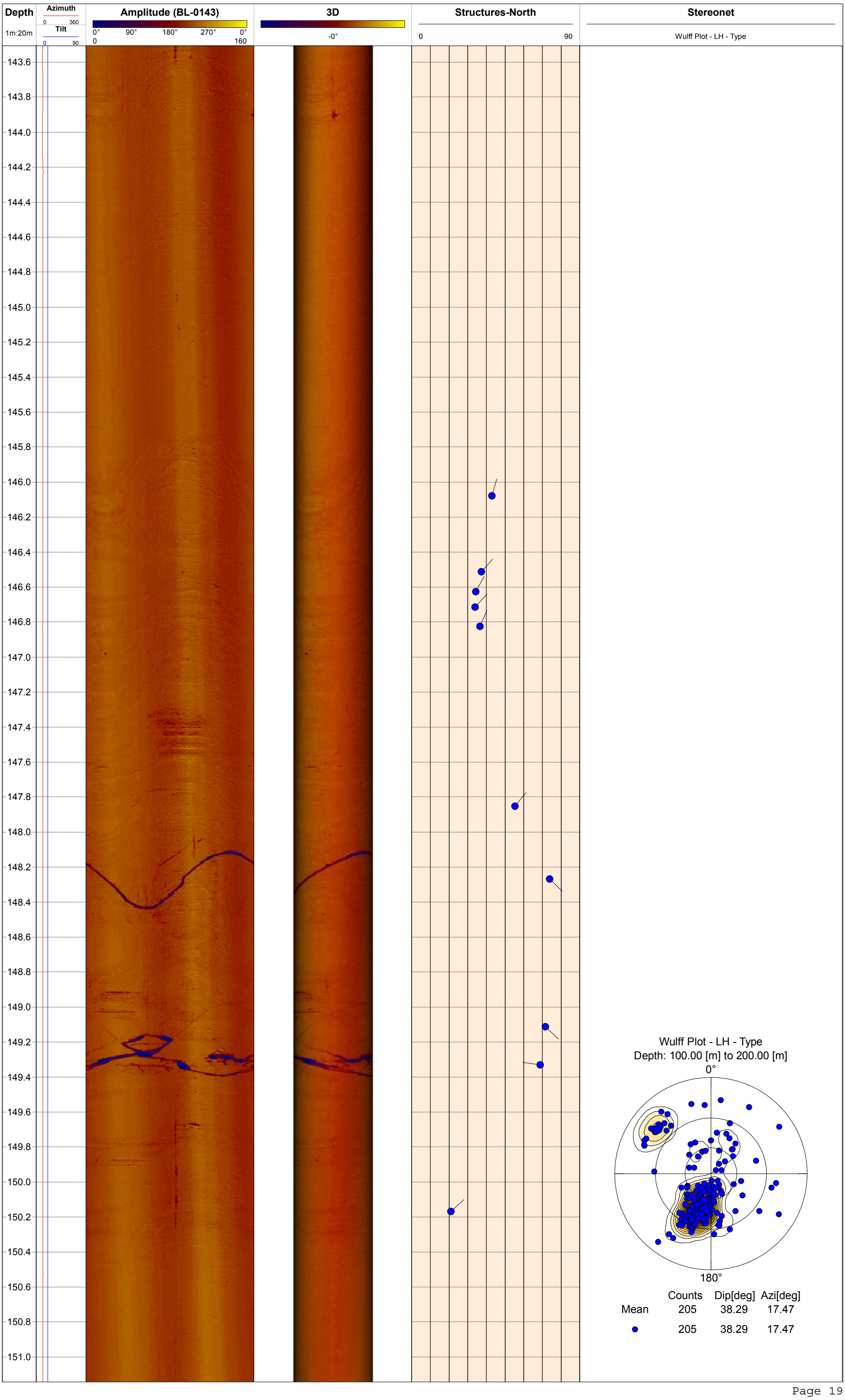
Depth
1m:20m
Azimuth
0
360
Tilt
0
90
Amplitude (BL-0143)
0°
90°
180°
270°
0°
0
160
3D
-0°
Structures-North
0
90
Stereonet
Wulff Plot - LH - Type
143.6
143.8
144.0
144.2
144.4
144.6
144.8
145.0
145.2
145.4
145.6
145.8
146.0
146.2
146.4
146.6
146.8
147.0
147.2
147.4
147.6
147.8
148.0
148.2
148.4
148.6
148.8
149.0
149.2
149.4
149.6
149.8
150.0
150.2
150.4
150.6
150.8
151.0
Wulff Plot - LH - Type
Depth: 100.00 [m] to 200.00 [m]
0°
180°
Counts Dip[deg] Azi[deg]
Mean 205 38.29 17.47
205 38.29 17.47

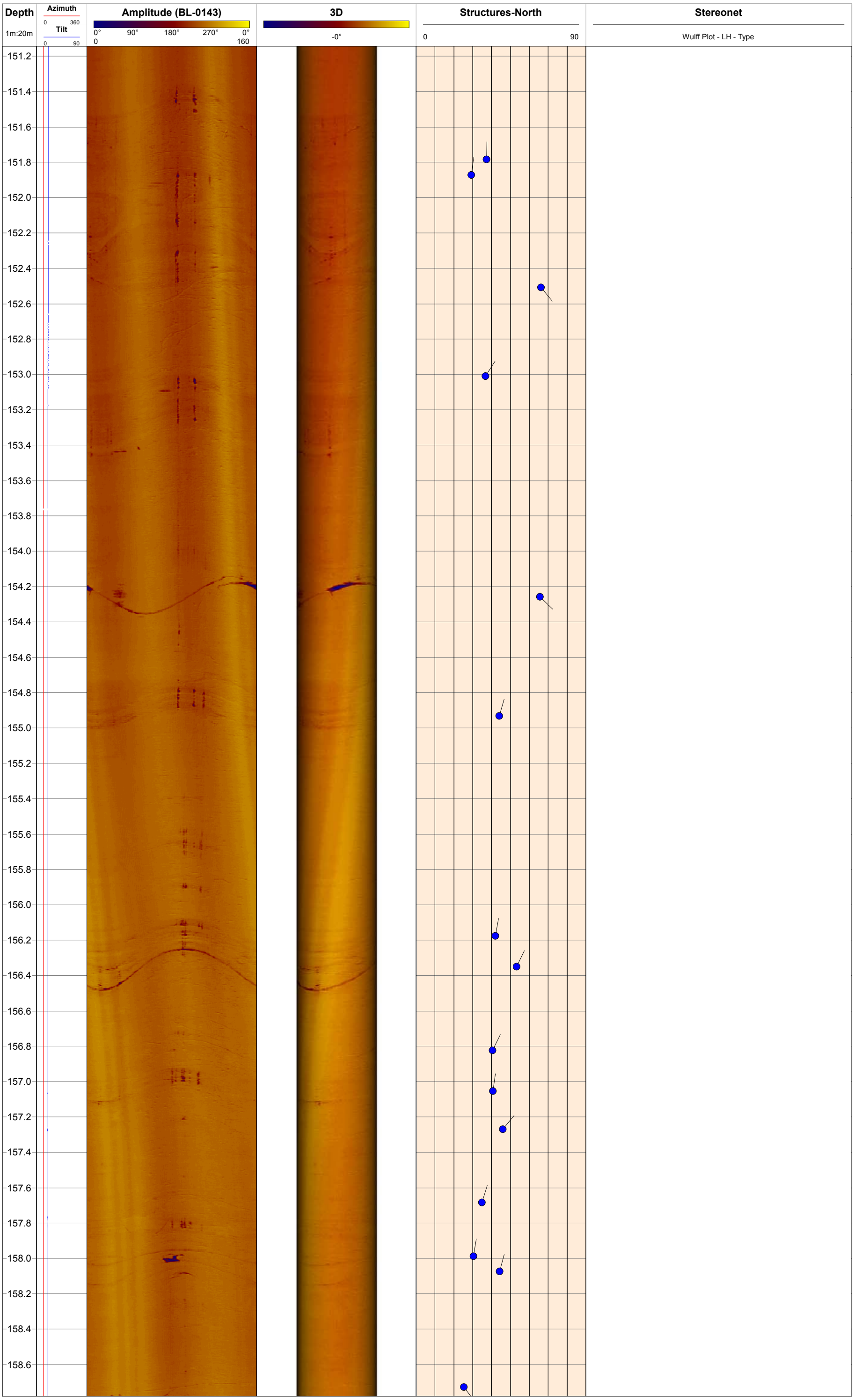
Depth
1m:20m
Azimuth
0
360
Tilt
0
90
Amplitude (BL-0143)
0°
90°
180°
270°
0°
0
160
3D
-0°
Structures-North
0
90
Stereonet
Wulff Plot - LH - Type
151.2
151.4
151.6
151.8
152.0
152.2
152.4
152.6
152.8
153.0
153.2
153.4
153.6
153.8
154.0
154.2
154.4
154.6
154.8
155.0
155.2
155.4
155.6
155.8
156.0
156.2
156.4
156.6
156.8
157.0
157.2
157.4
157.6
157.8
158.0
158.2
158.4
158.6

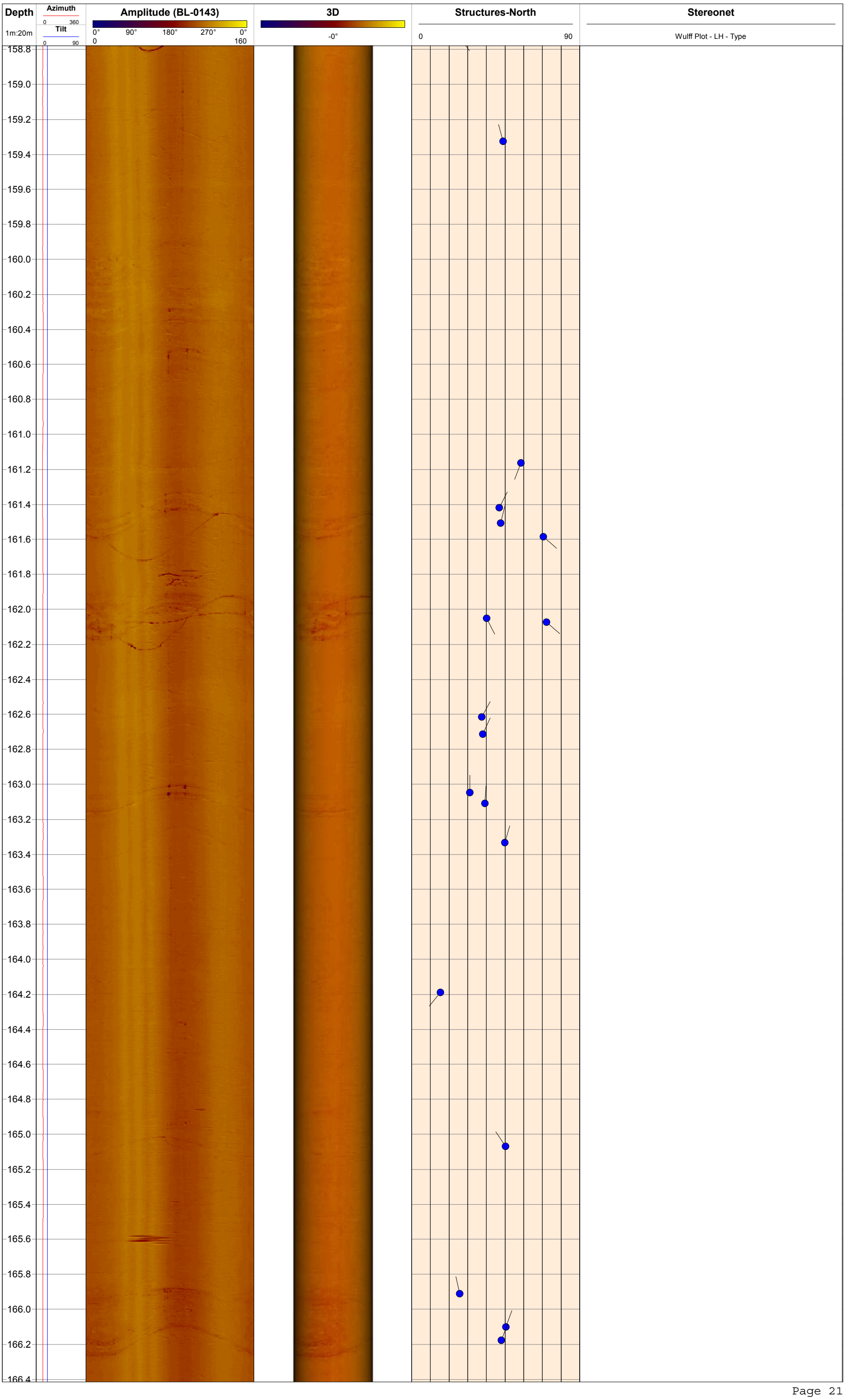
Depth
1m:20m
Azimuth
0
360
Tilt
0
90
Amplitude (BL-0143)
0°
90°
180°
270°
0°
0
160
3D
-0°
Structures-North
0
90
Stereonet
Wulff Plot - LH - Type
158.8
159.0
159.2
159.4
159.6
159.8
160.0
160.2
160.4
160.6
160.8
161.0
161.2
161.4
161.6
161.8
162.0
162.2
162.4
162.6
162.8
163.0
163.2
163.4
163.6
163.8
164.0
164.2
164.4
164.6
164.8
165.0
165.2
165.4
165.6
165.8
166.0
166.2
166.4


Depth
1m:20m
Azimuth
0
360
Tilt
0
90
Amplitude (BL-0143)
0°
90°
180°
270°
0°
0
160
3D
-0°
Structures-North
0
90
Stereonet
Wulff Plot - LH - Type
166.6
166.8
167.0
167.2
167.4
167.6
167.8
168.0
168.2
168.4
168.6
168.8
169.0
169.2
169.4
169.6
169.8
170.0
170.2
170.4
170.6
170.8
171.0
171.2
171.4
171.6
171.8
172.0
172.2
172.4
172.6
172.8
173.0
173.2
173.4
173.6
173.8
174.0

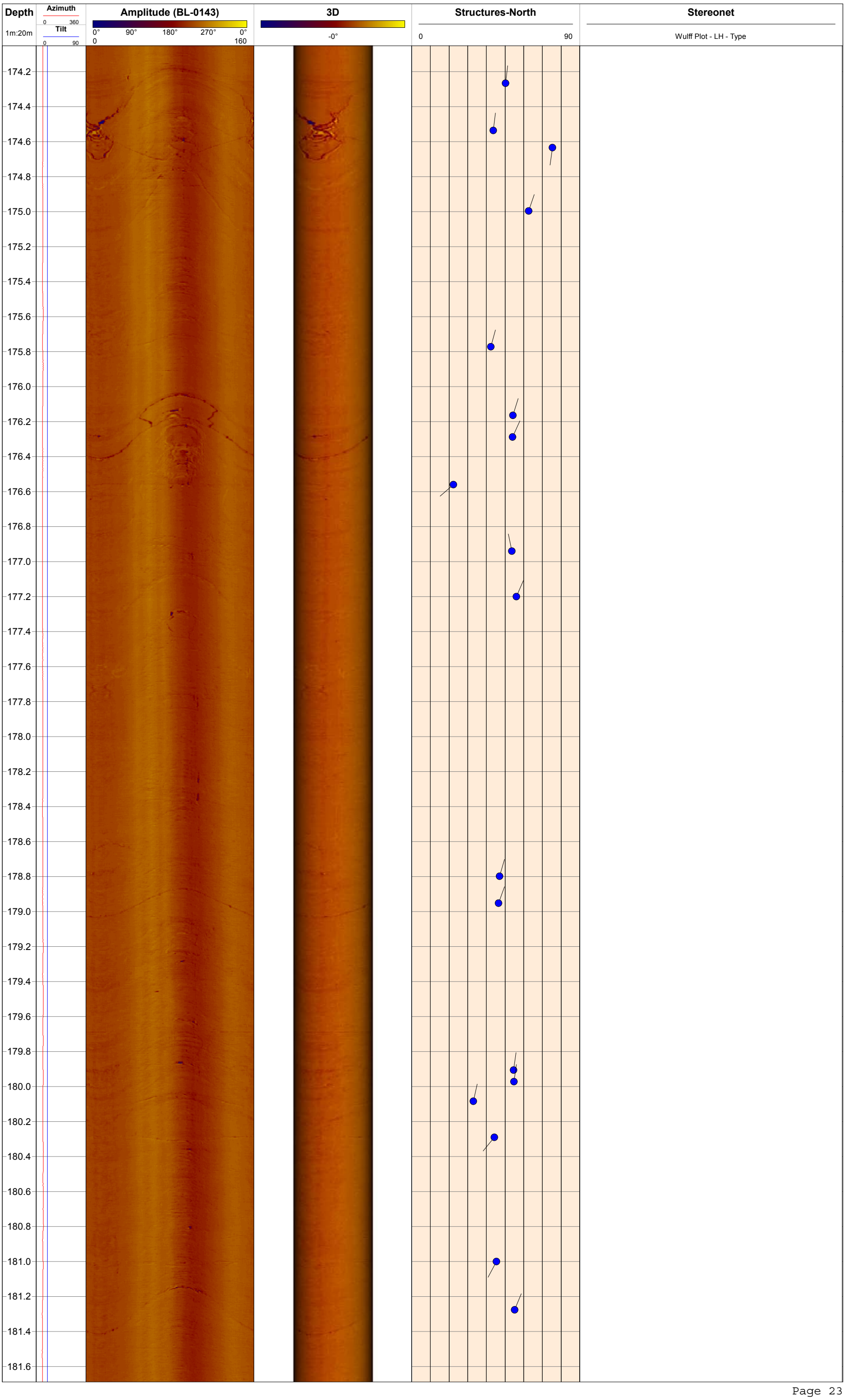
Depth
1m:20m
Azimuth
0
360
Tilt
0
90
Amplitude (BL-0143)
0°
90°
180°
270°
0°
0
160
3D
-0°
Structures-North
0
90
Stereonet
Wulff Plot - LH - Type
174.2
174.4
174.6
174.8
175.0
175.2
175.4
175.6
175.8
176.0
176.2
176.4
176.6
176.8
177.0
177.2
177.4
177.6
177.8
178.0
178.2
178.4
178.6
178.8
179.0
179.2
179.4
179.6
179.8
180.0
180.2
180.4
180.6
180.8
181.0
181.2
181.4
181.6