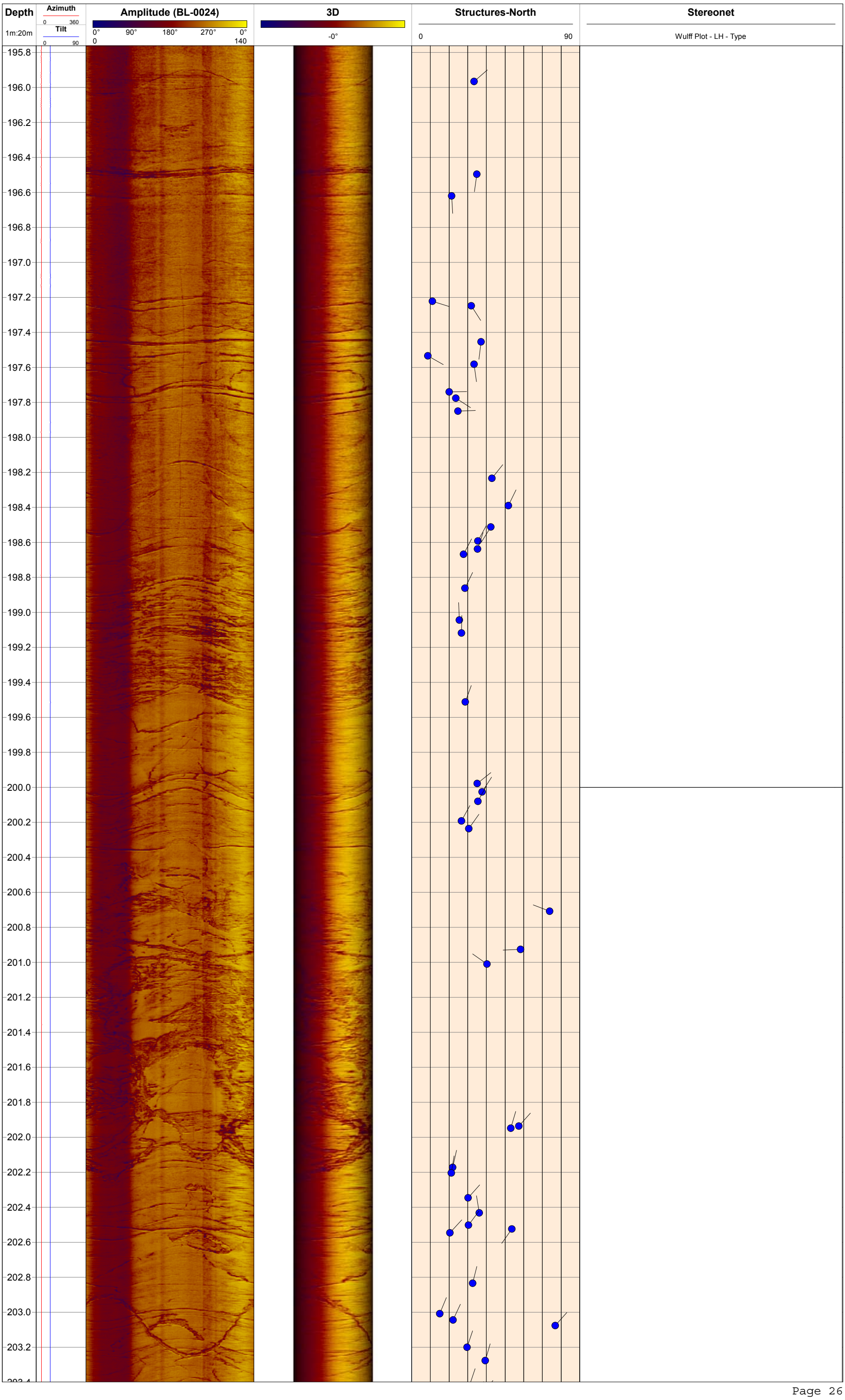
Depth
1m:20m
Azimuth
0
360
Tilt
0
90
Amplitude (BL-0024)
0°
90°
180°
270°
0°
0
140
3D
-0°
Structures-North
0
90
Stereonet
Wulff Plot - LH - Type
195.8
196.0
196.2
196.4
196.6
196.8
197.0
197.2
197.4
197.6
197.8
198.0
198.2
198.4
198.6
198.8
199.0
199.2
199.4
199.6
199.8
200.0
200.2
200.4
200.6
200.8
201.0
201.2
201.4
201.6
201.8
202.0
202.2
202.4
202.6
202.8
203.0
203.2

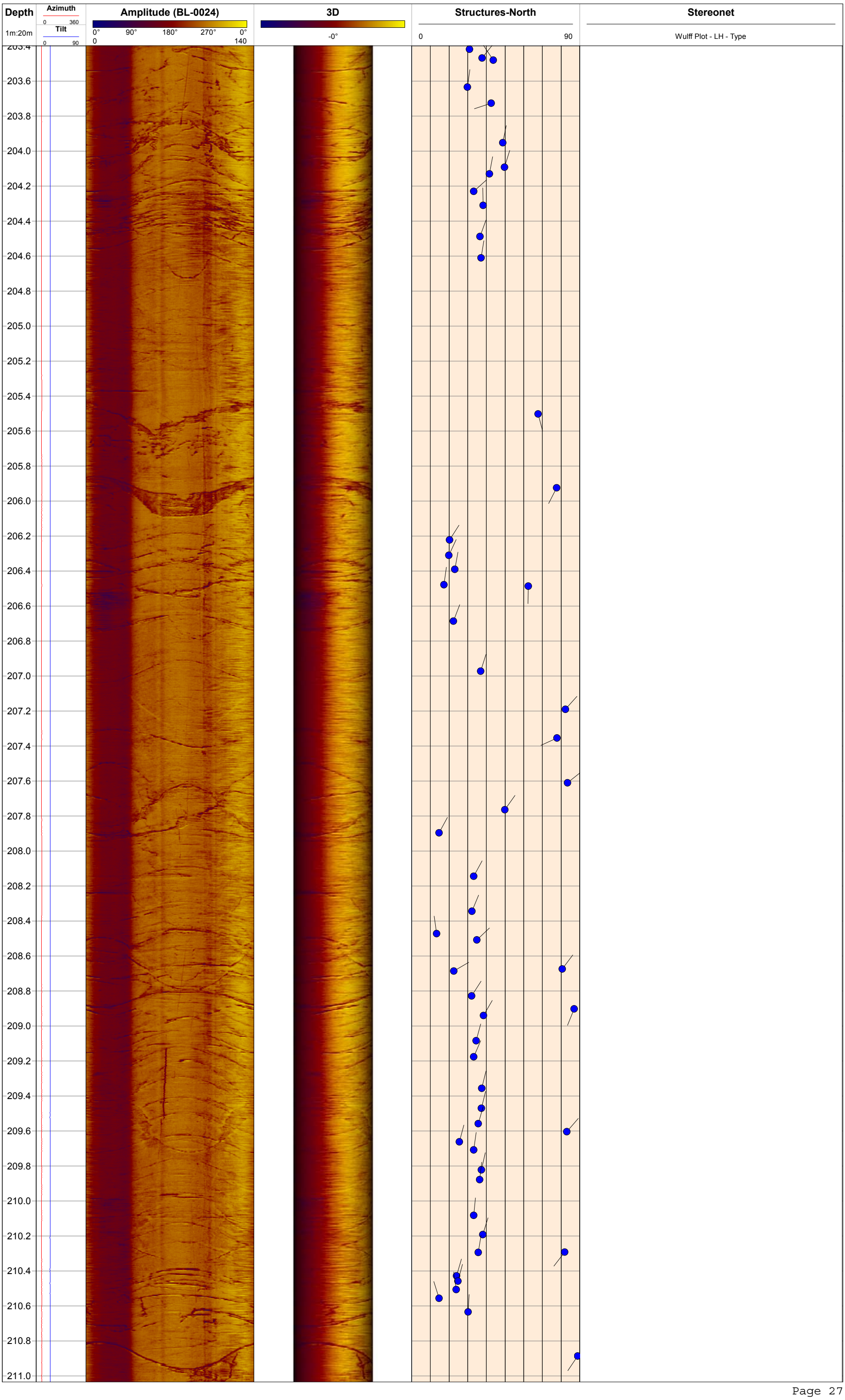
Depth
1m:20m
Azimuth
0
360
Tilt
0
90
Amplitude (BL-0024)
0°
90°
180°
270°
0°
0
140
3D
-0°
Structures-North
0
90
Stereonet
Wulff Plot - LH - Type
203.4
203.6
203.8
204.0
204.2
204.4
204.6
204.8
205.0
205.2
205.4
205.6
205.8
206.0
206.2
206.4
206.6
206.8
207.0
207.2
207.4
207.6
207.8
208.0
208.2
208.4
208.6
208.8
209.0
209.2
209.4
209.6
209.8
210.0
210.2
210.4
210.6
210.8
211.0

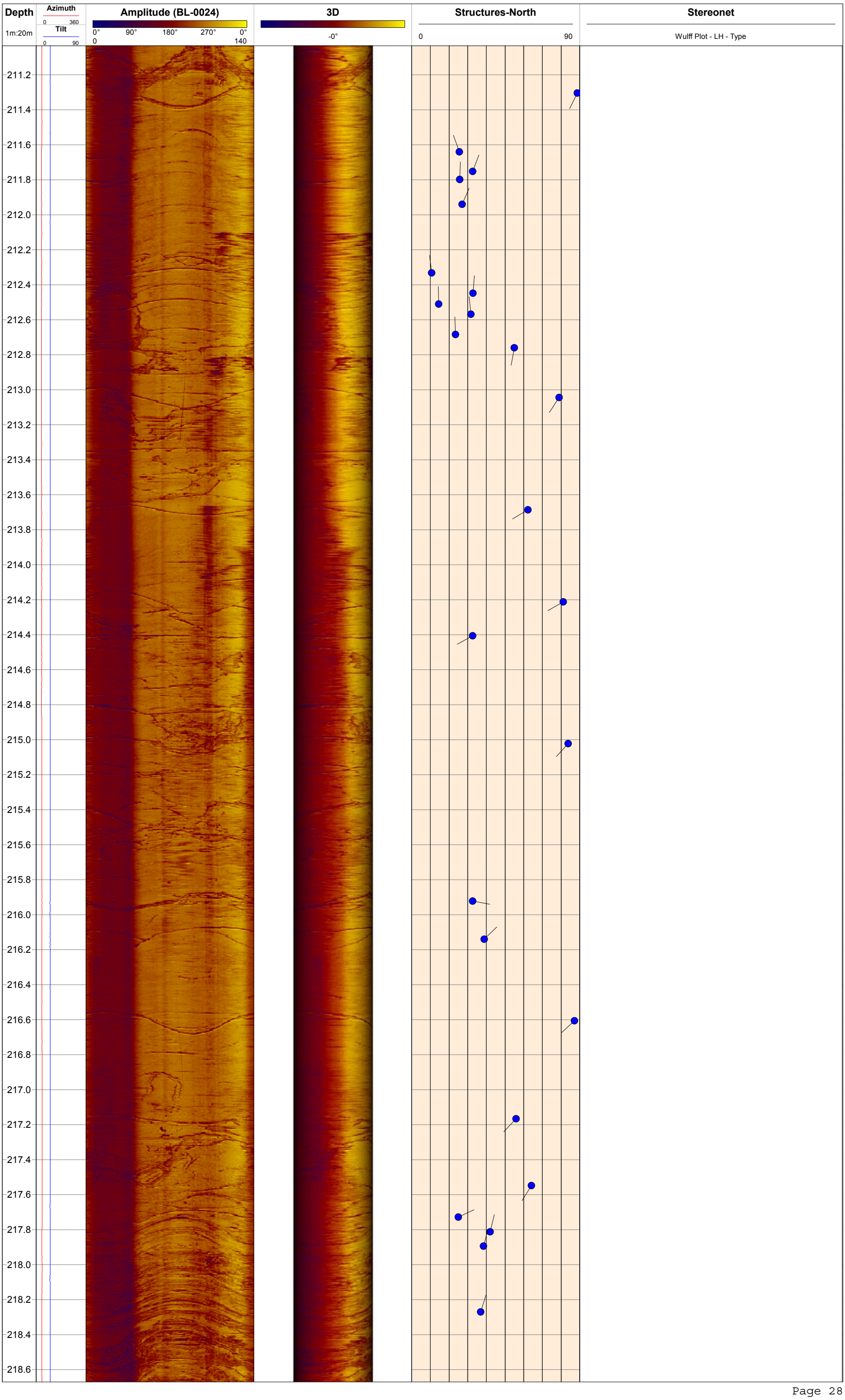
Depth
1m:20m
Azimuth
0
360
Tilt
0
90
Amplitude (BL-0024)
0°
90°
180°
270°
0°
0
140
3D
-0°
Structures-North
0
90
Stereonet
Wulff Plot - LH - Type
211.2
211.4
211.6
211.8
212.0
212.2
212.4
212.6
212.8
213.0
213.2
213.4
213.6
213.8
214.0
214.2
214.4
214.6
214.8
215.0
215.2
215.4
215.6
215.8
216.0
216.2
216.4
216.6
216.8
217.0
217.2
217.4
217.6
217.8
218.0
218.2
218.4
218.6

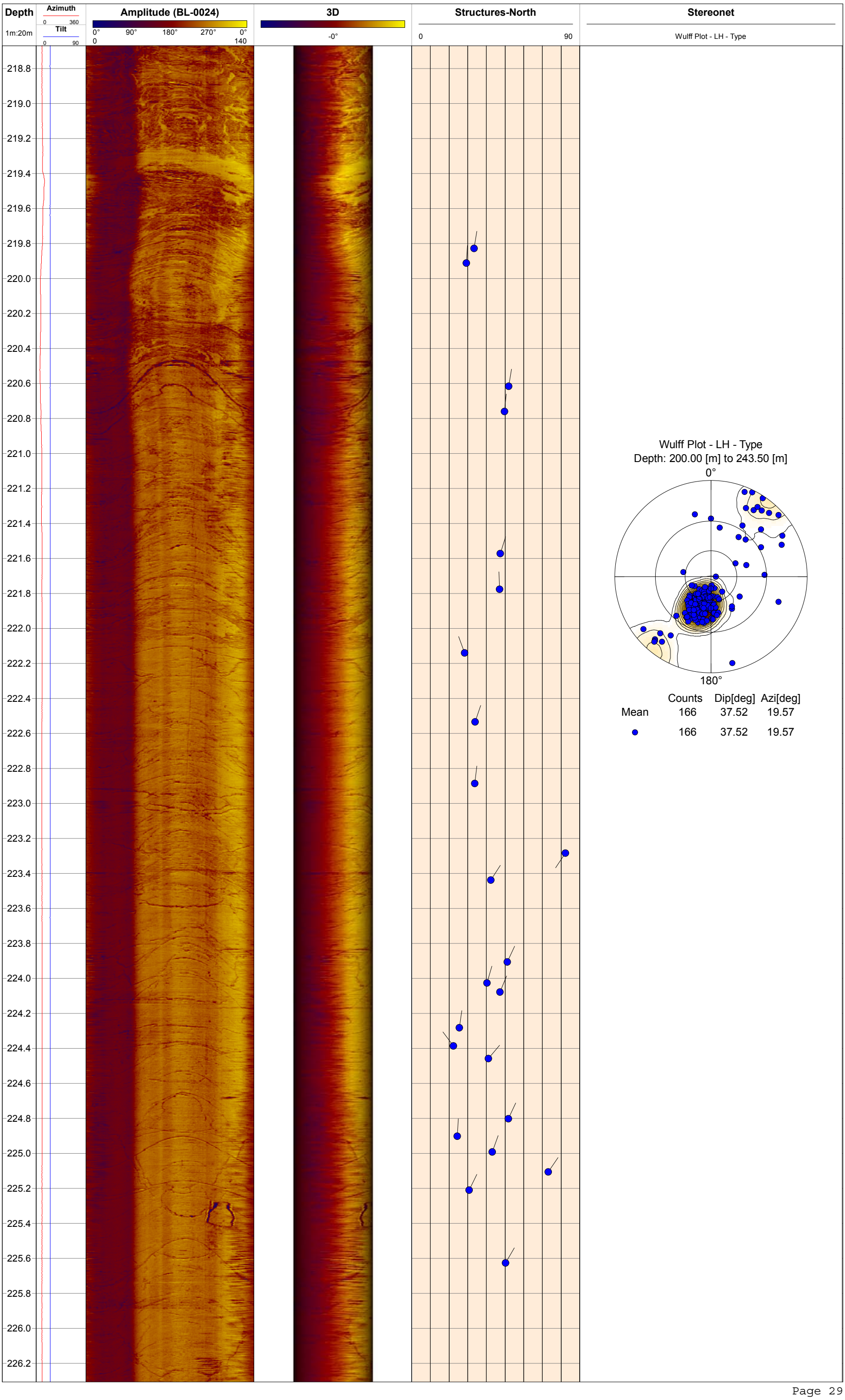
Depth
1m:20m
Azimuth
0
360
Tilt
0
90
Amplitude (BL-0024)
0°
90°
180°
270°
0°
0
140
3D
-0°
Structures-North
0
90
Stereonet
Wulff Plot - LH - Type
218.8
219.0
219.2
219.4
219.6
219.8
220.0
220.2
220.4
220.6
220.8
221.0
221.2
221.4
221.6
221.8
222.0
222.2
222.4
222.6
222.8
223.0
223.2
223.4
223.6
223.8
224.0
224.2
224.4
224.6
224.8
225.0
225.2
225.4
225.6
225.8
226.0
226.2
Wulff Plot - LH - Type
Depth: 200.00 [m] to 243.50 [m]
0°
180°
Counts Dip[deg] Azi[deg]
Mean 166 37.52 19.57
166 37.52 19.57

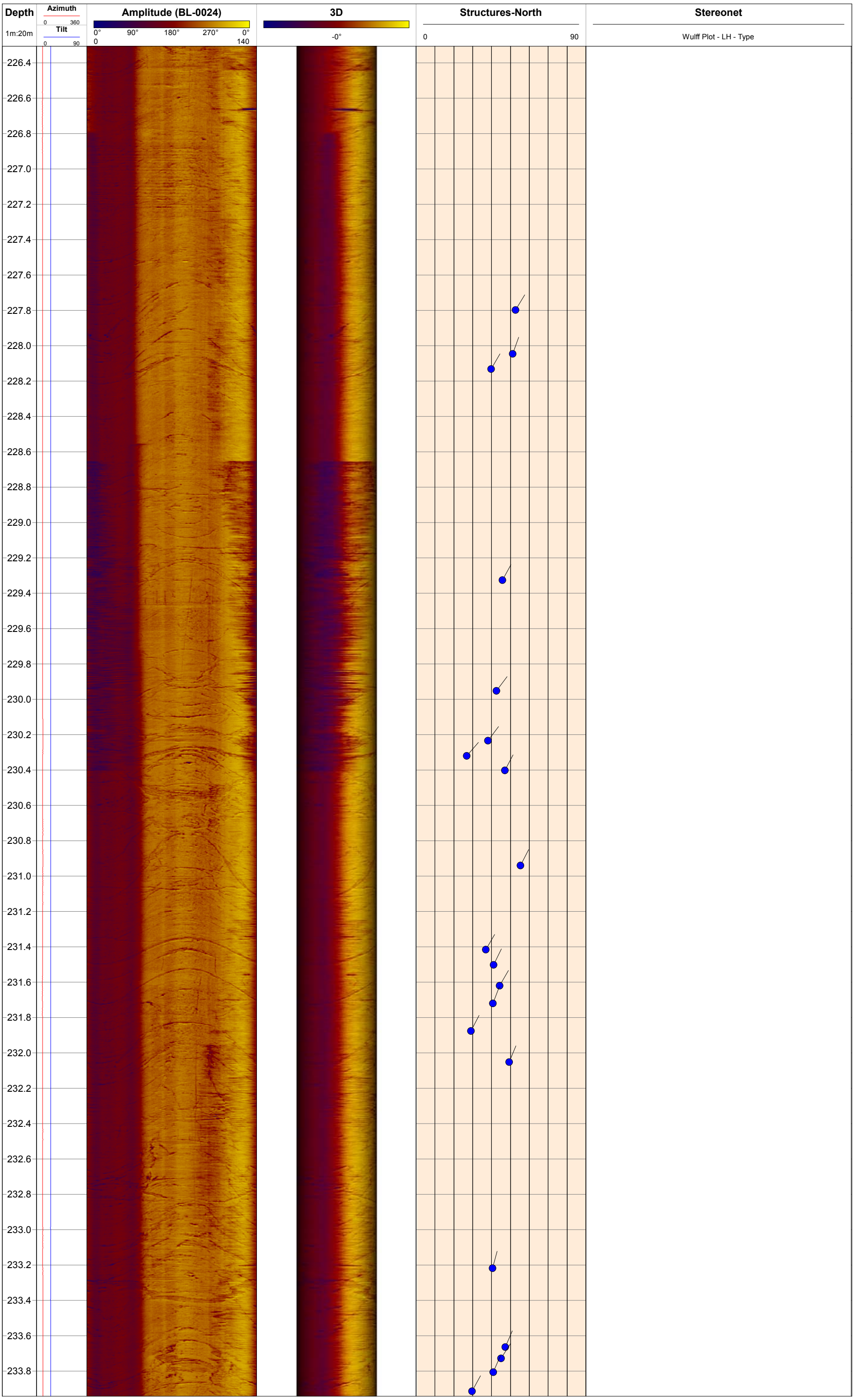
Depth
1m:20m
Azimuth
0
360
Tilt
0
90
Amplitude (BL-0024)
0°
90°
180°
270°
0°
0
140
3D
-0°
Structures-North
0
90
Stereonet
Wulff Plot - LH - Type
226.4
226.6
226.8
227.0
227.2
227.4
227.6
227.8
228.0
228.2
228.4
228.6
228.8
229.0
229.2
229.4
229.6
229.8
230.0
230.2
230.4
230.6
230.8
231.0
231.2
231.4
231.6
231.8
232.0
232.2
232.4
232.6
232.8
233.0
233.2
233.4
233.6
233.8

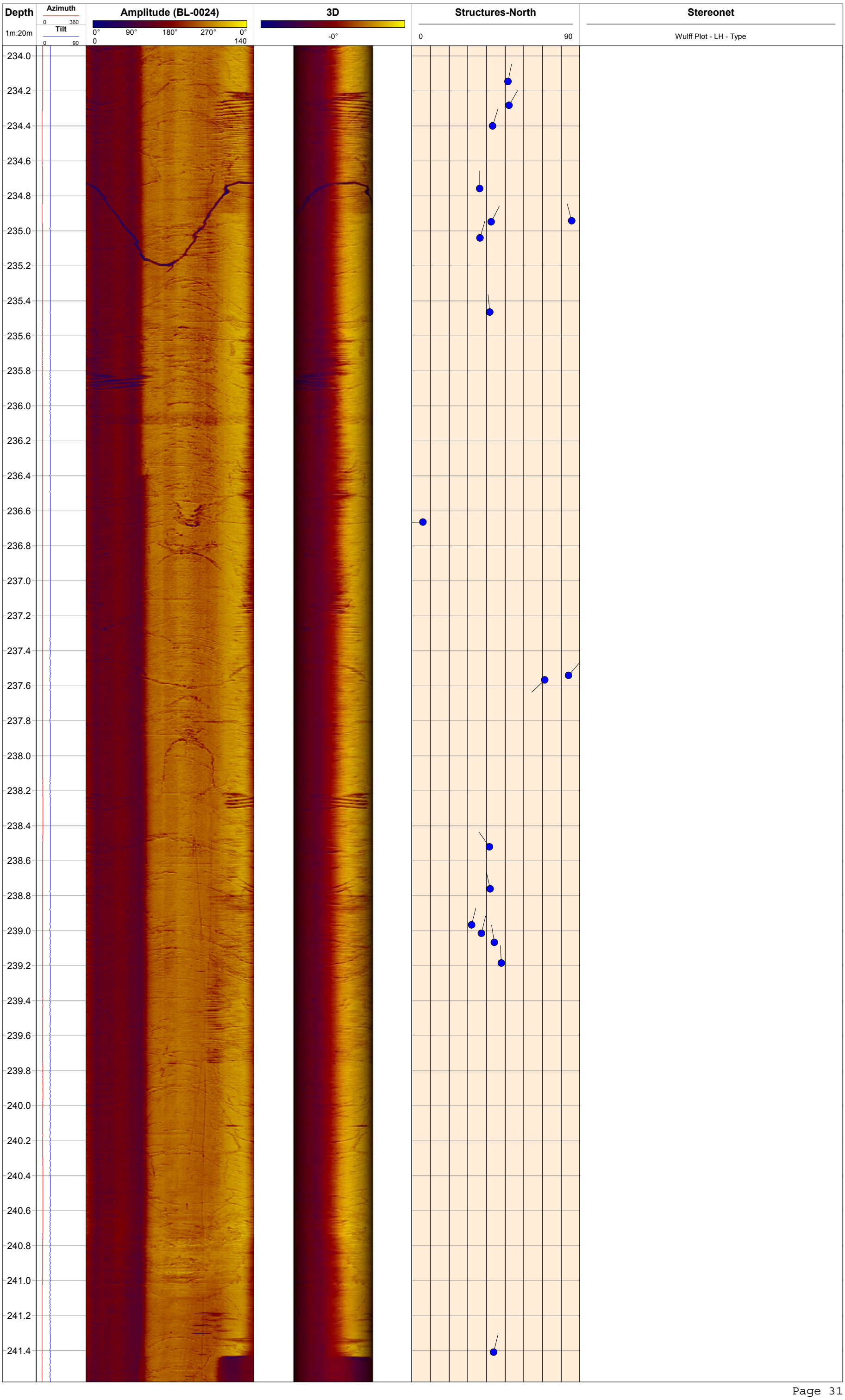
Depth
1m:20m
Azimuth
0
360
Tilt
0
90
Amplitude (BL-0024)
0°
90°
180°
270°
0°
0
140
3D
-0°
Structures-North
0
90
Stereonet
Wulff Plot - LH - Type
234.0
234.2
234.4
234.6
234.8
235.0
235.2
235.4
235.6
235.8
236.0
236.2
236.4
236.6
236.8
237.0
237.2
237.4
237.6
237.8
238.0
238.2
238.4
238.6
238.8
239.0
239.2
239.4
239.6
239.8
240.0
240.2
240.4
240.6
240.8
241.0
241.2
241.4

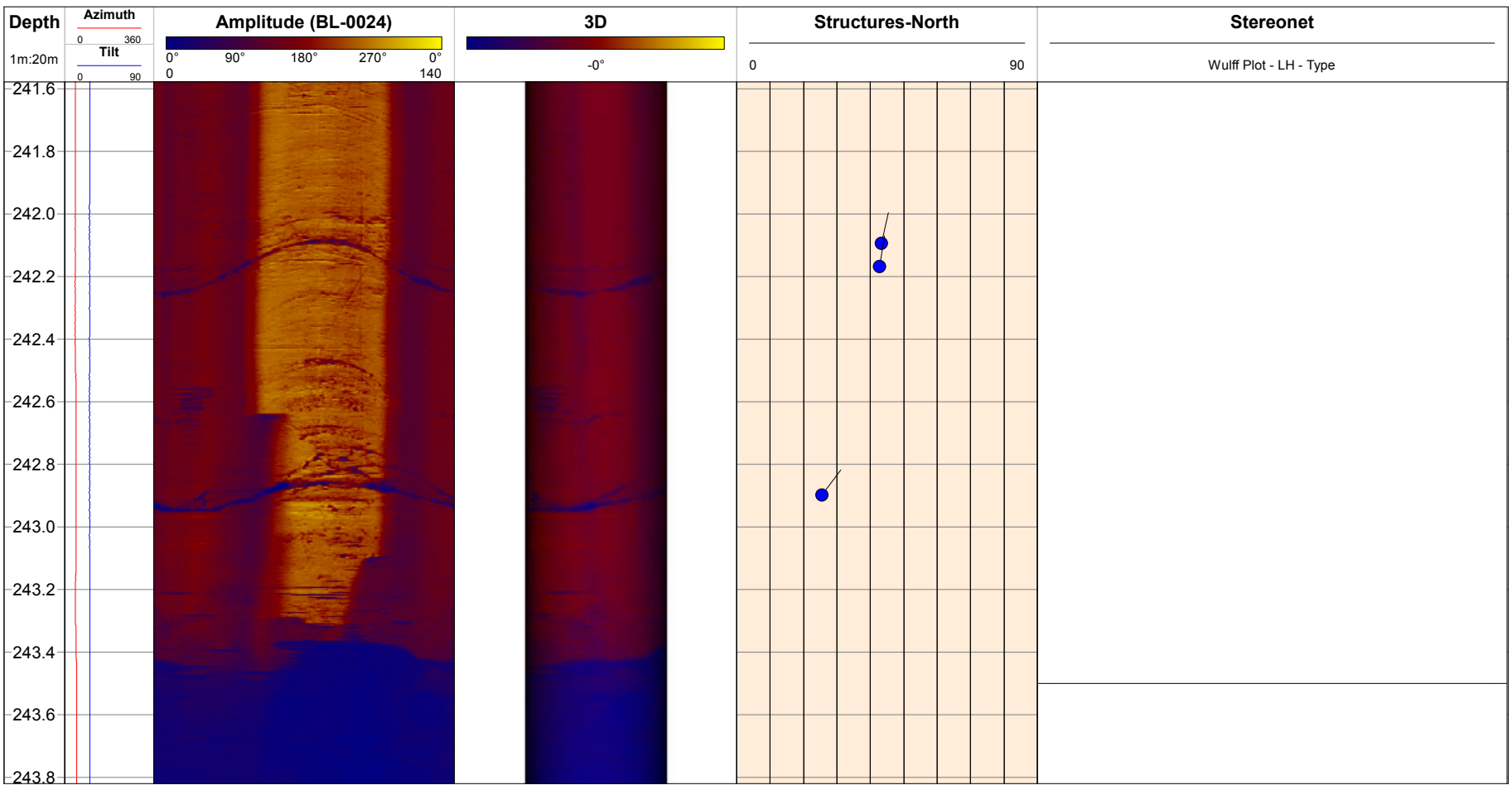
Depth
1m:20m
Azimuth
0
360
Tilt
0
90
Amplitude (BL-0024)
0°
90°
180°
270°
0°
0
140
3D
-0°
Structures-North
0
90
Stereonet
Wulff Plot - LH - Type
241.6
241.8
242.0
242.2
242.4
242.6
242.8
243.0
243.2
243.4
243.6
243.8

ACOUSTIC TELEVIEWER LOG

Fracflow Consultant Inc.
Environmental, Hydrogeological and Geotechnical Engineering Consultants

Project Location:	**Springpole, ON**	***Easting:***	**549369.89**
Borehole ID:	**BL-0034**	***Northing:***	**5694153.42**
Report Date:	**December 2019**	***Bearing at the collar:***	**204**
Logging Date:	**August 18, 2019**	***Plunge at the collar:***	**-65**
Logging Depth (m):	**495.5**	***Borehole Depth (m):***	**400.7**

Client: **First Mining Gold / Gold Canyon Resources**

FFC Reference No: **FFC-NL-3134-002**

Figure No.: **D2**




Depth
1m:20m
Azimuth
0
360
Tilt
0
90
Amplitude (BL-0034)
0°
90°
180°
270°
0°
0
160
3D
-0°
Structures-North
0
90
Stereonet
Wulff Plot - LH - Type
16.2
16.4
16.6
16.8
17.0
17.2
17.4
17.6
17.8
18.0
18.2
18.4
18.6
18.8
19.0
19.2
19.4
19.6
19.8
20.0
20.2
20.4
20.6
20.8
21.0
21.2
21.4
21.6
21.8
22.0
22.2
22.4
22.6
22.8
23.0
23.2
23.4
23.6
23.8


Depth
1m:20m
Azimuth
0
360
Tilt
0
90
Amplitude (BL-0034)
0°
90°
180°
270°
0°
0
160
3D
-0°
Structures-North
0
90
Stereonet
Wulff Plot - LH - Type
24.0
24.2
24.4
24.6
24.8
25.0
25.2
25.4
25.6
25.8
26.0
26.2
26.4
26.6
26.8
27.0
27.2
27.4
27.6
27.8
28.0
28.2
28.4
28.6
28.8
29.0
29.2
29.4
29.6
29.8
30.0
30.2
30.4
30.6
30.8
31.0
31.2
31.4


Depth
1m:20m
Azimuth
0
360
Tilt
0
90
Amplitude (BL-0034)
0°
90°
180°
270°
0°
0
160
3D
-0°
Structures-North
0
90
Stereonet
Wulff Plot - LH - Type
31.6
31.8
32.0
32.2
32.4
32.6
32.8
33.0
33.2
33.4
33.6
33.8
34.0
34.2
34.4
34.6
34.8
35.0
35.2
35.4
35.6
35.8
36.0
36.2
36.4
36.6
36.8
37.0
37.2
37.4
37.6
37.8
38.0
38.2
38.4
38.6
38.8
39.0


Depth
1m:20m
Azimuth
0
360
Tilt
0
90
Amplitude (BL-0034)
0°
90°
180°
270°
0°
0
160
3D
-0°
Structures-North
0
90
Stereonet
Wulff Plot - LH - Type
39.2
39.4
39.6
39.8
40.0
40.2
40.4
40.6
40.8
41.0
41.2
41.4
41.6
41.8
42.0
42.2
42.4
42.6
42.8
43.0
43.2
43.4
43.6
43.8
44.0
44.2
44.4
44.6
44.8
45.0
45.2
45.4
45.6
45.8
46.0
46.2
46.4
46.6


Depth
1m:20m
Azimuth
0
360
Tilt
0
90
Amplitude (BL-0034)
0°
90°
180°
270°
0°
0
160
3D
-0°
Structures-North
0
90
Stereonet
Wulff Plot - LH - Type
46.8
47.0
47.2
47.4
47.6
47.8
48.0
48.2
48.4
48.6
48.8
49.0
49.2
49.4
49.6
49.8
50.0
50.2
50.4
50.6
50.8
51.0
51.2
51.4
51.6
51.8
52.0
52.2
52.4
52.6
52.8
53.0
53.2
53.4
53.6
53.8
54.0
54.2
Wulff Plot - LH - Type
Depth: 9.80 [m] to 100.00 [m]
0°


Depth
1m:20m
Azimuth
0 360
Tilt
0 90
Amplitude (BL-0034)
0° 90° 180° 270° 0°
0 160
3D
-0°
Structures-North
0 90
Stereonet
Wulff Plot - LH - Type
180°
Counts Dip[deg] Azi[deg]
Mean 134 32.29 35.64
77 26.30 24.42
5 31.37 53.15
2 21.48 358.97
50 46.04 46.25
54.4
54.6
54.8
55.0
55.2
55.4
55.6
55.8
56.0
56.2
56.4
56.6
56.8
57.0
57.2
57.4
57.6
57.8
58.0
58.2
58.4
58.6
58.8
59.0
59.2
59.4
59.6
59.8
60.0
60.2
60.4
60.6
60.8
61.0
61.2
61.4
61.6
61.8
62.0


Depth
1m:20m
Azimuth
0
360
Tilt
0
90
Amplitude (BL-0034)
0°
90°
180°
270°
0°
0
160
3D
-0°
Structures-North
0
90
Stereonet
Wulff Plot - LH - Type
62.2
62.4
62.6
62.8
63.0
63.2
63.4
63.6
63.8
64.0
64.2
64.4
64.6
64.8
65.0
65.2
65.4
65.6
65.8
66.0
66.2
66.4
66.6
66.8
67.0
67.2
67.4
67.6
67.8
68.0
68.2
68.4
68.6
68.8
69.0
69.2
69.4
69.6


Depth
1m:20m
Azimuth
0
360
Tilt
0
90
Amplitude (BL-0034)
0°
90°
180°
270°
0°
0
160
3D
-0°
Structures-North
0
90
Stereonet
Wulff Plot - LH - Type
69.8
70.0
70.2
70.4
70.6
70.8
71.0
71.2
71.4
71.6
71.8
72.0
72.2
72.4
72.6
72.8
73.0
73.2
73.4
73.6
73.8
74.0
74.2
74.4
74.6
74.8
75.0
75.2
75.4
75.6
75.8
76.0
76.2
76.4
76.6
76.8
77.0
77.2


Depth
1m:20m
Azimuth
0
360
Tilt
0
90
Amplitude (BL-0034)
0°
90°
180°
270°
0°
0
160
3D
-0°
Structures-North
0
90
Stereonet
Wulff Plot - LH - Type
77.4
77.6
77.8
78.0
78.2
78.4
78.6
78.8
79.0
79.2
79.4
79.6
79.8
80.0
80.2
80.4
80.6
80.8
81.0
81.2
81.4
81.6
81.8
82.0
82.2
82.4
82.6
82.8
83.0
83.2
83.4
83.6
83.8
84.0
84.2
84.4
84.6
84.8


Depth
1m:20m
Azimuth
0
360
Tilt
0
90
Amplitude (BL-0034)
0°
90°
180°
270°
0°
0
160
3D
-0°
Structures-North
0
90
Stereonet
Wulff Plot - LH - Type
85.0
85.2
85.4
85.6
85.8
86.0
86.2
86.4
86.6
86.8
87.0
87.2
87.4
87.6
87.8
88.0
88.2
88.4
88.6
88.8
89.0
89.2
89.4
89.6
89.8
90.0
90.2
90.4
90.6
90.8
91.0
91.2
91.4
91.6
91.8
92.0
92.2
92.4

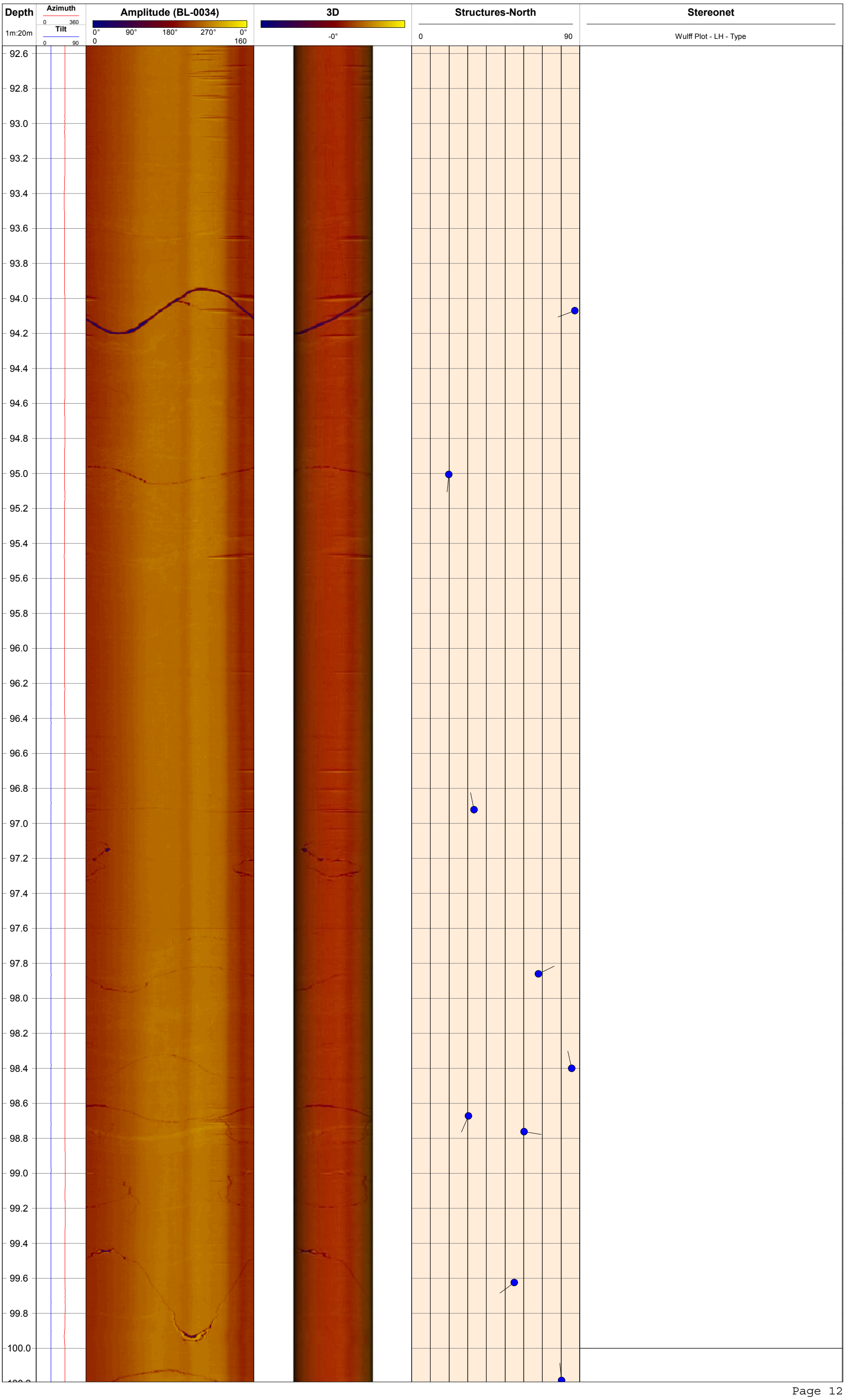
Depth
1m:20m
Azimuth
0
360
Tilt
0
90
Amplitude (BL-0034)
0°
90°
180°
270°
0°
0
160
3D
-0°
Structures-North
0
90
Stereonet
Wulff Plot - LH - Type
92.6
92.8
93.0
93.2
93.4
93.6
93.8
94.0
94.2
94.4
94.6
94.8
95.0
95.2
95.4
95.6
95.8
96.0
96.2
96.4
96.6
96.8
97.0
97.2
97.4
97.6
97.8
98.0
98.2
98.4
98.6
98.8
99.0
99.2
99.4
99.6
99.8
100.0


Depth
1m:20m
Azimuth
0
360
Tilt
0
90
Amplitude (BL-0034)
0°
90°
180°
270°
0°
0
160
3D
-0°
Structures-North
0
90
Stereonet
Wulff Plot - LH - Type
100.2
100.4
100.6
100.8
101.0
101.2
101.4
101.6
101.8
102.0
102.2
102.4
102.6
102.8
103.0
103.2
103.4
103.6
103.8
104.0
104.2
104.4
104.6
104.8
105.0
105.2
105.4
105.6
105.8
106.0
106.2
106.4
106.6
106.8
107.0
107.2
107.4
107.6
107.8


Depth
1m:20m
Azimuth
0
360
Tilt
0
90
Amplitude (BL-0034)
0°
90°
180°
270°
0°
0
160
3D
-0°
Structures-North
0
90
Stereonet
Wulff Plot - LH - Type
108.0
108.2
108.4
108.6
108.8
109.0
109.2
109.4
109.6
109.8
110.0
110.2
110.4
110.6
110.8
111.0
111.2
111.4
111.6
111.8
112.0
112.2
112.4
112.6
112.8
113.0
113.2
113.4
113.6
113.8
114.0
114.2
114.4
114.6
114.8
115.0
115.2
115.4


Depth
1m:20m
Azimuth
0
360
Tilt
0
90
Amplitude (BL-0034)
0°
90°
180°
270°
0°
0
160
3D
-0°
Structures-North
0
90
Stereonet
Wulff Plot - LH - Type
115.6
115.8
116.0
116.2
116.4
116.6
116.8
117.0
117.2
117.4
117.6
117.8
118.0
118.2
118.4
118.6
118.8
119.0
119.2
119.4
119.6
119.8
120.0
120.2
120.4
120.6
120.8
121.0
121.2
121.4
121.6
121.8
122.0
122.2
122.4
122.6
122.8
123.0


Depth
1m:20m
Azimuth
0
360
Tilt
0
90
Amplitude (BL-0034)
0°
90°
180°
270°
0°
0
160
3D
-0°
Structures-North
0
90
Stereonet
Wulff Plot - LH - Type
123.2
123.4
123.6
123.8
124.0
124.2
124.4
124.6
124.8
125.0
125.2
125.4
125.6
125.8
126.0
126.2
126.4
126.6
126.8
127.0
127.2
127.4
127.6
127.8
128.0
128.2
128.4
128.6
128.8
129.0
129.2
129.4
129.6
129.8
130.0
130.2
130.4
130.6


Depth
1m:20m
Azimuth
0
360
Tilt
0
90
Amplitude (BL-0034)
0°
90°
180°
270°
0°
0
160
3D
-0°
Structures-North
0
90
Stereonet
Wulff Plot - LH - Type
130.8
131.0
131.2
131.4
131.6
131.8
132.0
132.2
132.4
132.6
132.8
133.0
133.2
133.4
133.6
133.8
134.0
134.2
134.4
134.6
134.8
135.0
135.2
135.4
135.6
135.8
136.0
136.2
136.4
136.6
136.8
137.0
137.2
137.4
137.6
137.8
138.0
138.2


Depth
1m:20m
Azimuth
0
360
Tilt
0
90
Amplitude (BL-0034)
0°
90°
180°
270°
0°
0
160
3D
-0°
Structures-North
0
90
Stereonet
Wulff Plot - LH - Type
138.4
138.6
138.8
139.0
139.2
139.4
139.6
139.8
140.0
140.2
140.4
140.6
140.8
141.0
141.2
141.4
141.6
141.8
142.0
142.2
142.4
142.6
142.8
143.0
143.2
143.4
143.6
143.8
144.0
144.2
144.4
144.6
144.8
145.0
145.2
145.4
145.6
145.8
146.0


Depth
1m:20m
Azimuth
0
360
Tilt
0
90
Amplitude (BL-0034)
0°
90°
180°
270°
0°
0
160
3D
-0°
Structures-North
0
90
Stereonet
Wulff Plot - LH - Type
146.2
146.4
146.6
146.8
147.0
147.2
147.4
147.6
147.8
148.0
148.2
148.4
148.6
148.8
149.0
149.2
149.4
149.6
149.8
150.0
150.2
150.4
150.6
150.8
151.0
151.2
151.4
151.6
151.8
152.0
152.2
152.4
152.6
152.8
153.0
153.2
153.4
153.6
Wulff Plot - LH - Type
Depth: 100.00 [m] to 200.00 [m]
0°
180°
Counts Dip[deg] Azi[deg]
Mean 71 42.28 25.64
46 48.10 20.43
25 35.75 34.64


Depth
1m:20m
Azimuth
0
360
Tilt
0
90
Amplitude (BL-0034)
0°
90°
180°
270°
0°
0
160
3D
-0°
Structures-North
0
90
Stereonet
Wulff Plot - LH - Type
153.8
154.0
154.2
154.4
154.6
154.8
155.0
155.2
155.4
155.6
155.8
156.0
156.2
156.4
156.6
156.8
157.0
157.2
157.4
157.6
157.8
158.0
158.2
158.4
158.6
158.8
159.0
159.2
159.4
159.6
159.8
160.0
160.2
160.4
160.6
160.8
161.0
161.2


Depth
1m:20m
Azimuth
0
360
Tilt
0
90
Amplitude (BL-0034)
0°
90°
180°
270°
0°
0
160
3D
-0°
Structures-North
0
90
Stereonet
Wulff Plot - LH - Type
161.4
161.6
161.8
162.0
162.2
162.4
162.6
162.8
163.0
163.2
163.4
163.6
163.8
164.0
164.2
164.4
164.6
164.8
165.0
165.2
165.4
165.6
165.8
166.0
166.2
166.4
166.6
166.8
167.0
167.2
167.4
167.6
167.8
168.0
168.2
168.4
168.6
168.8


Depth
1m:20m
Azimuth
0
360
Tilt
0
90
Amplitude (BL-0034)
0°
90°
180°
270°
0°
0
160
3D
-0°
Structures-North
0
90
Stereonet
Wulff Plot - LH - Type
169.0
169.2
169.4
169.6
169.8
170.0
170.2
170.4
170.6
170.8
171.0
171.2
171.4
171.6
171.8
172.0
172.2
172.4
172.6
172.8
173.0
173.2
173.4
173.6
173.8
174.0
174.2
174.4
174.6
174.8
175.0
175.2
175.4
175.6
175.8
176.0
176.2
176.4


Depth
1m:20m
Azimuth
0
360
Tilt
0
90
Amplitude (BL-0034)
0°
90°
180°
270°
0°
0
160
3D
-0°
Structures-North
0
90
Stereonet
Wulff Plot - LH - Type
176.6
176.8
177.0
177.2
177.4
177.6
177.8
178.0
178.2
178.4
178.6
178.8
179.0
179.2
179.4
179.6
179.8
180.0
180.2
180.4
180.6
180.8
181.0
181.2
181.4
181.6
181.8
182.0
182.2
182.4
182.6
182.8
183.0
183.2
183.4
183.6
183.8
184.0


Depth
1m:20m
Azimuth
0
360
Tilt
0
90
Amplitude (BL-0034)
0°
90°
180°
270°
0°
0
160
3D
-0°
Structures-North
0
90
Stereonet
Wulff Plot - LH - Type
184.2
184.4
184.6
184.8
185.0
185.2
185.4
185.6
185.8
186.0
186.2
186.4
186.6
186.8
187.0
187.2
187.4
187.6
187.8
188.0
188.2
188.4
188.6
188.8
189.0
189.2
189.4
189.6
189.8
190.0
190.2
190.4
190.6
190.8
191.0
191.2
191.4
191.6
191.8


Depth
1m:20m
Azimuth
0
360
Tilt
0
90
Amplitude (BL-0034)
0°
90°
180°
270°
0°
0
160
3D
-0°
Structures-North
0
90
Stereonet
Wulff Plot - LH - Type
192.0
192.2
192.4
192.6
192.8
193.0
193.2
193.4
193.6
193.8
194.0
194.2
194.4
194.6
194.8
195.0
195.2
195.4
195.6
195.8
196.0
196.2
196.4
196.6
196.8
197.0
197.2
197.4
197.6
197.8
198.0
198.2
198.4
198.6
198.8
199.0
199.2
199.4


Depth
1m:20m
Azimuth
0
360
Tilt
0
90
Amplitude (BL-0034)
0°
90°
180°
270°
0°
0
160
3D
-0°
Structures-North
0
90
Stereonet
Wulff Plot - LH - Type
199.6
199.8
200.0
200.2
200.4
200.6
200.8
201.0
201.2
201.4
201.6
201.8
202.0
202.2
202.4
202.6
202.8
203.0
203.2
203.4
203.6
203.8
204.0
204.2
204.4
204.6
204.8
205.0
205.2
205.4
205.6
205.8
206.0
206.2
206.4
206.6
206.8
207.0

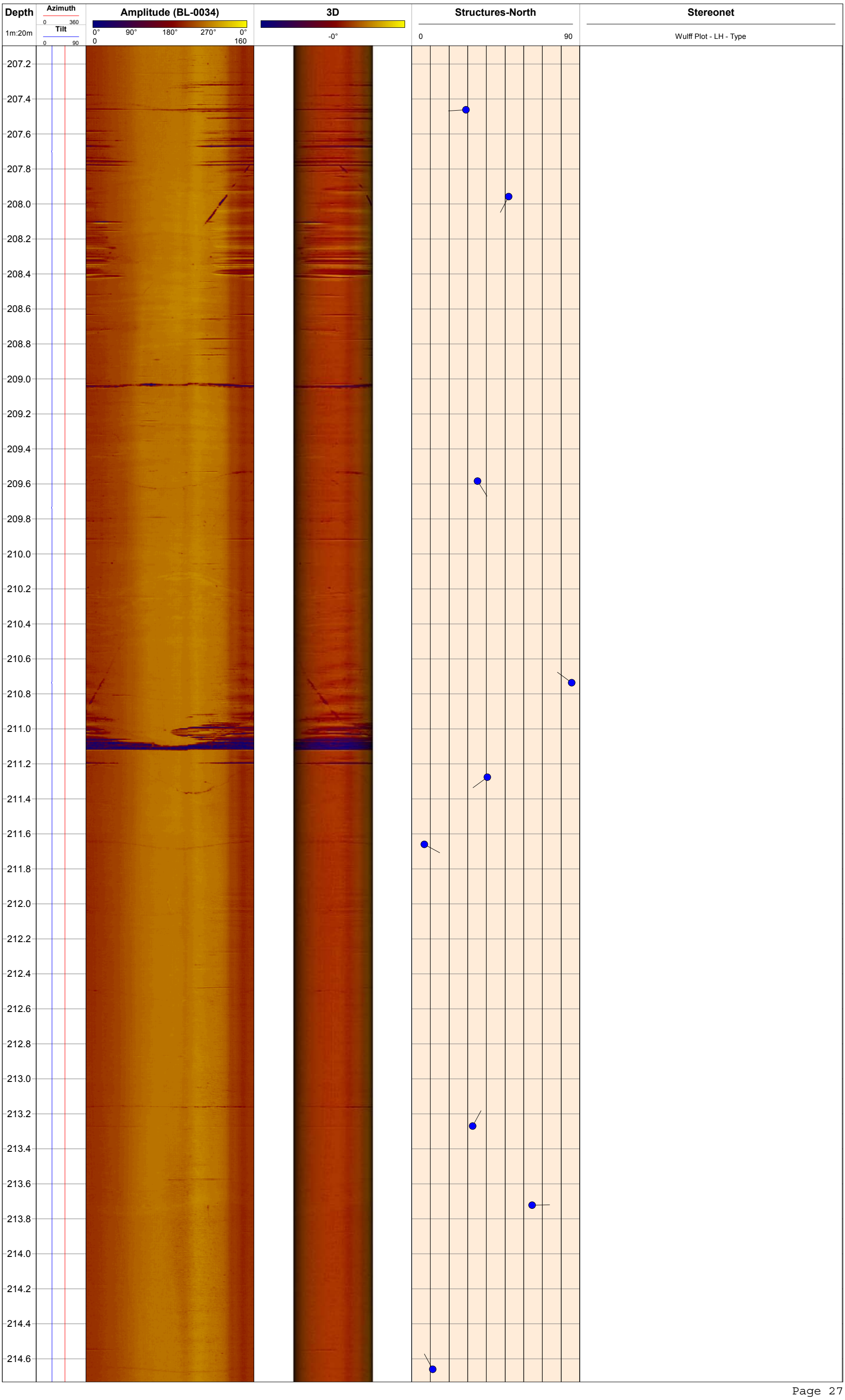
Depth
1m:20m
Azimuth
0
360
Tilt
0
90
Amplitude (BL-0034)
0°
90°
180°
270°
0°
0
160
3D
-0°
Structures-North
0
90
Stereonet
Wulff Plot - LH - Type
207.2
207.4
207.6
207.8
208.0
208.2
208.4
208.6
208.8
209.0
209.2
209.4
209.6
209.8
210.0
210.2
210.4
210.6
210.8
211.0
211.2
211.4
211.6
211.8
212.0
212.2
212.4
212.6
212.8
213.0
213.2
213.4
213.6
213.8
214.0
214.2
214.4
214.6

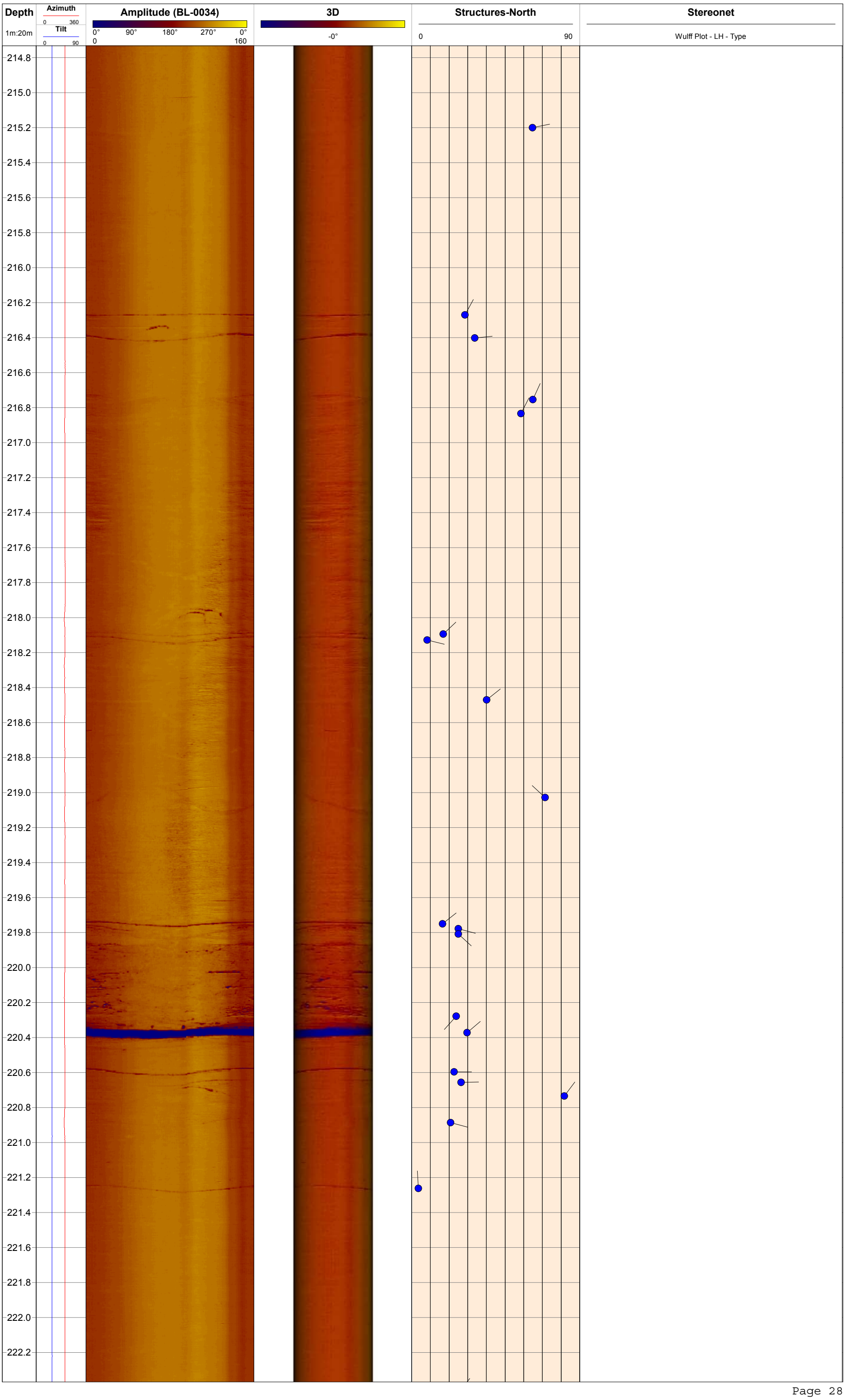
Depth
1m:20m
Azimuth
0
360
Tilt
0
90
Amplitude (BL-0034)
0°
90°
180°
270°
0°
0
160
3D
-0°
Structures-North
0
90
Stereonet
Wulff Plot - LH - Type
214.8
215.0
215.2
215.4
215.6
215.8
216.0
216.2
216.4
216.6
216.8
217.0
217.2
217.4
217.6
217.8
218.0
218.2
218.4
218.6
218.8
219.0
219.2
219.4
219.6
219.8
220.0
220.2
220.4
220.6
220.8
221.0
221.2
221.4
221.6
221.8
222.0
222.2


Depth
1m:20m
Azimuth
0
360
Tilt
0
90
Amplitude (BL-0034)
0°
90°
180°
270°
0°
0
160
3D
-0°
Structures-North
0
90
Stereonet
Wulff Plot - LH - Type
222.4
222.6
222.8
223.0
223.2
223.4
223.6
223.8
224.0
224.2
224.4
224.6
224.8
225.0
225.2
225.4
225.6
225.8
226.0
226.2
226.4
226.6
226.8
227.0
227.2
227.4
227.6
227.8
228.0
228.2
228.4
228.6
228.8
229.0
229.2
229.4
229.6
229.8
230.0


Depth
1m:20m
Azimuth
0
360
Tilt
0
90
Amplitude (BL-0034)
0°
90°
180°
270°
0°
0
160
3D
-0°
Structures-North
0
90
Stereonet
Wulff Plot - LH - Type
230.0
230.2
230.4
230.6
230.8
231.0
231.2
231.4
231.6
231.8
232.0
232.2
232.4
232.6
232.8
233.0
233.2
233.4
233.6
233.8
234.0
234.2
234.4
234.6
234.8
235.0
235.2
235.4
235.6
235.8
236.0
236.2
236.4
236.6
236.8
237.0
237.2
237.4
237.6


Depth
1m:20m
Azimuth
0
360
Tilt
0
90
Amplitude (BL-0034)
0°
90°
180°
270°
0°
0
160
3D
-0°
Structures-North
0
90
Stereonet
Wulff Plot - LH - Type
237.8
238.0
238.2
238.4
238.6
238.8
239.0
239.2
239.4
239.6
239.8
240.0
240.2
240.4
240.6
240.8
241.0
241.2
241.4
241.6
241.8
242.0
242.2
242.4
242.6
242.8
243.0
243.2
243.4
243.6
243.8
244.0
244.2
244.4
244.6
244.8
245.0
245.2


Depth
1m:20m
Azimuth
0 360
Tilt
0 90
Amplitude (BL-0034)
0° 90° 180° 270° 0°
0 160
3D
-0°
Structures-North
0 90
Stereonet
Wulff Plot - LH - Type
245.4
245.6
245.8
246.0
246.2
246.4
246.6
246.8
247.0
247.2
247.4
247.6
247.8
248.0
248.2
248.4
248.6
248.8
249.0
249.2
249.4
249.6
249.8
250.0
250.2
250.4
250.6
250.8
251.0
251.2
251.4
251.6
251.8
252.0
252.2
252.4
252.6
252.8
Wulff Plot - LH - Type
Depth: 200.00 [m] to 300.00 [m]
0°
180°
Counts Dip[deg] Azi[deg]
Mean 100 35.78 65.07
85 32.27 73.07
12 58.12 39.20
1 29.58 49.78
1 2.30 221.70
1 87.60 31.03


Depth
1m:20m
Azimuth
0
360
Tilt
0
90
Amplitude (BL-0034)
0°
90°
180°
270°
0°
0
160
3D
-0°
Structures-North
0
90
Stereonet
Wulff Plot - LH - Type
253.0
253.2
253.4
253.6
253.8
254.0
254.2
254.4
254.6
254.8
255.0
255.2
255.4
255.6
255.8
256.0
256.2
256.4
256.6
256.8
257.0
257.2
257.4
257.6
257.8
258.0
258.2
258.4
258.6
258.8
259.0
259.2
259.4
259.6
259.8
260.0
260.2
260.4


Depth
1m:20m
Azimuth
0
360
Tilt
0
90
Amplitude (BL-0034)
0°
90°
180°
270°
0°
0
160
3D
-0°
Structures-North
0
90
Stereonet
Wulff Plot - LH - Type
260.6
260.8
261.0
261.2
261.4
261.6
261.8
262.0
262.2
262.4
262.6
262.8
263.0
263.2
263.4
263.6
263.8
264.0
264.2
264.4
264.6
264.8
265.0
265.2
265.4
265.6
265.8
266.0
266.2
266.4
266.6
266.8
267.0
267.2
267.4
267.6
267.8
268.0


Depth
1m:20m
Azimuth
0
360
Tilt
0
90
Amplitude (BL-0034)
0°
90°
180°
270°
0°
0
160
3D
-0°
Structures-North
0
90
Stereonet
Wulff Plot - LH - Type
268.2
268.4
268.6
268.8
269.0
269.2
269.4
269.6
269.8
270.0
270.2
270.4
270.6
270.8
271.0
271.2
271.4
271.6
271.8
272.0
272.2
272.4
272.6
272.8
273.0
273.2
273.4
273.6
273.8
274.0
274.2
274.4
274.6
274.8
275.0
275.2
275.4
275.6
275.8


Depth
1m:20m
Azimuth
0
360
Tilt
0
90
Amplitude (BL-0034)
0°
90°
180°
270°
0°
0
160
3D
-0°
Structures-North
0
90
Stereonet
Wulff Plot - LH - Type
276.0
276.2
276.4
276.6
276.8
277.0
277.2
277.4
277.6
277.8
278.0
278.2
278.4
278.6
278.8
279.0
279.2
279.4
279.6
279.8
280.0
280.2
280.4
280.6
280.8
281.0
281.2
281.4
281.6
281.8
282.0
282.2
282.4
282.6
282.8
283.0
283.2
283.4


Depth
1m:20m
Azimuth
0
360
Tilt
0
90
Amplitude (BL-0034)
0°
90°
180°
270°
0°
0
160
3D
-0°
Structures-North
0
90
Stereonet
Wulff Plot - LH - Type
283.6
283.8
284.0
284.2
284.4
284.6
284.8
285.0
285.2
285.4
285.6
285.8
286.0
286.2
286.4
286.6
286.8
287.0
287.2
287.4
287.6
287.8
288.0
288.2
288.4
288.6
288.8
289.0
289.2
289.4
289.6
289.8
290.0
290.2
290.4
290.6
290.8
291.0


Depth
1m:20m
Azimuth
0
360
Tilt
0
90
Amplitude (BL-0034)
0°
90°
180°
270°
0°
0
160
3D
-0°
Structures-North
0
90
Stereonet
Wulff Plot - LH - Type
291.2
291.4
291.6
291.8
292.0
292.2
292.4
292.6
292.8
293.0
293.2
293.4
293.6
293.8
294.0
294.2
294.4
294.6
294.8
295.0
295.2
295.4
295.6
295.8
296.0
296.2
296.4
296.6
296.8
297.0
297.2
297.4
297.6
297.8
298.0
298.2
298.4
298.6


Depth
1m:20m
Azimuth
0
360
Tilt
0
90
Amplitude (BL-0034)
0°
90°
180°
270°
0°
0
160
3D
-0°
Structures-North
0
90
Stereonet
Wulff Plot - LH - Type
298.8
299.0
299.2
299.4
299.6
299.8
300.0
300.2
300.4
300.6
300.8
301.0
301.2
301.4
301.6
301.8
302.0
302.2
302.4
302.6
302.8
303.0
303.2
303.4
303.6
303.8
304.0
304.2
304.4
304.6
304.8
305.0
305.2
305.4
305.6
305.8
306.0
306.2


Depth
1m:20m
Azimuth
0
360
Tilt
0
90
Amplitude (BL-0034)
0°
90°
180°
270°
0°
0
160
3D
-0°
Structures-North
0
90
Stereonet
Wulff Plot - LH - Type
306.4
306.6
306.8
307.0
307.2
307.4
307.6
307.8
308.0
308.2
308.4
308.6
308.8
309.0
309.2
309.4
309.6
309.8
310.0
310.2
310.4
310.6
310.8
311.0
311.2
311.4
311.6
311.8
312.0
312.2
312.4
312.6
312.8
313.0
313.2
313.4
313.6
313.8


Depth
1m:20m
Azimuth
0
360
Tilt
0
90
Amplitude (BL-0034)
0°
90°
180°
270°
0°
0
160
3D
-0°
Structures-North
0
90
Stereonet
Wulff Plot - LH - Type
314.0
314.2
314.4
314.6
314.8
315.0
315.2
315.4
315.6
315.8
316.0
316.2
316.4
316.6
316.8
317.0
317.2
317.4
317.6
317.8
318.0
318.2
318.4
318.6
318.8
319.0
319.2
319.4
319.6
319.8
320.0
320.2
320.4
320.6
320.8
321.0
321.2
321.4
321.6


Depth
1m:20m
Azimuth
0
360
Tilt
0
90
Amplitude (BL-0034)
0°
90°
180°
270°
0°
0
160
3D
-0°
Structures-North
0
90
Stereonet
Wulff Plot - LH - Type
321.8
322.0
322.2
322.4
322.6
322.8
323.0
323.2
323.4
323.6
323.8
324.0
324.2
324.4
324.6
324.8
325.0
325.2
325.4
325.6
325.8
326.0
326.2
326.4
326.6
326.8
327.0
327.2
327.4
327.6
327.8
328.0
328.2
328.4
328.6
328.8
329.0
329.2


Depth
1m:20m
Azimuth
0
360
Tilt
0
90
Amplitude (BL-0034)
0°
90°
180°
270°
0°
0
160
3D
-0°
Structures-North
0
90
Stereonet
Wulff Plot - LH - Type
329.4
329.6
329.8
330.0
330.2
330.4
330.6
330.8
331.0
331.2
331.4
331.6
331.8
332.0
332.2
332.4
332.6
332.8
333.0
333.2
333.4
333.6
333.8
334.0
334.2
334.4
334.6
334.8
335.0
335.2
335.4
335.6
335.8
336.0
336.2
336.4
336.6
336.8


Depth
1m:20m
Azimuth
0
360
Tilt
0
90
Amplitude (BL-0034)
0°
90°
180°
270°
0°
0
160
3D
-0°
Structures-North
0
90
Stereonet
Wulff Plot - LH - Type
337.0
337.2
337.4
337.6
337.8
338.0
338.2
338.4
338.6
338.8
339.0
339.2
339.4
339.6
339.8
340.0
340.2
340.4
340.6
340.8
341.0
341.2
341.4
341.6
341.8
342.0
342.2
342.4
342.6
342.8
343.0
343.2
343.4
343.6
343.8
344.0
344.2
344.4


Depth
1m:20m
Azimuth
0
360
Tilt
0
90
Amplitude (BL-0034)
0°
90°
180°
270°
0°
0
160
3D
-0°
Structures-North
0
90
Stereonet
Wulff Plot - LH - Type
344.6
344.8
345.0
345.2
345.4
345.6
345.8
346.0
346.2
346.4
346.6
346.8
347.0
347.2
347.4
347.6
347.8
348.0
348.2
348.4
348.6
348.8
349.0
349.2
349.4
349.6
349.8
350.0
350.2
350.4
350.6
350.8
351.0
351.2
351.4
351.6
351.8
352.0
Wulff Plot - LH - Type
Depth: 300.00 [m] to 400.00 [m]
0°
180°
Counts Dip[deg] Azi[deg]
Mean 120 48.66 31.40
93 49.06 33.56
21 47.72 24.11
6 41.56 14.05


Depth
1m:20m
Azimuth
0
360
Tilt
0
90
Amplitude (BL-0034)
0°
90°
180°
270°
0°
0
160
3D
-0°
Structures-North
0
90
Stereonet
Wulff Plot - LH - Type
352.2
352.4
352.6
352.8
353.0
353.2
353.4
353.6
353.8
354.0
354.2
354.4
354.6
354.8
355.0
355.2
355.4
355.6
355.8
356.0
356.2
356.4
356.6
356.8
357.0
357.2
357.4
357.6
357.8
358.0
358.2
358.4
358.6
358.8
359.0
359.2
359.4
359.6
359.8


Depth
1m:20m
Azimuth
0
360
Tilt
0
90
Amplitude (BL-0034)
0°
90°
180°
270°
0°
0
160
3D
-0°
Structures-North
0
90
Stereonet
Wulff Plot - LH - Type
360.0
360.2
360.4
360.6
360.8
361.0
361.2
361.4
361.6
361.8
362.0
362.2
362.4
362.6
362.8
363.0
363.2
363.4
363.6
363.8
364.0
364.2
364.4
364.6
364.8
365.0
365.2
365.4
365.6
365.8
366.0
366.2
366.4
366.6
366.8
367.0
367.2
367.4


Depth
1m:20m
Azimuth
0
360
Tilt
0
90
Amplitude (BL-0034)
0°
90°
180°
270°
0°
0
160
3D
-0°
Structures-North
0
90
Stereonet
Wulff Plot - LH - Type
367.6
367.8
368.0
368.2
368.4
368.6
368.8
369.0
369.2
369.4
369.6
369.8
370.0
370.2
370.4
370.6
370.8
371.0
371.2
371.4
371.6
371.8
372.0
372.2
372.4
372.6
372.8
373.0
373.2
373.4
373.6
373.8
374.0
374.2
374.4
374.6
374.8
375.0


Depth
1m:20m
Azimuth
0
360
Tilt
0
90
Amplitude (BL-0034)
0°
90°
180°
270°
0°
0
160
3D
-0°
Structures-North
0
90
Stereonet
Wulff Plot - LH - Type
375.2
375.4
375.6
375.8
376.0
376.2
376.4
376.6
376.8
377.0
377.2
377.4
377.6
377.8
378.0
378.2
378.4
378.6
378.8
379.0
379.2
379.4
379.6
379.8
380.0
380.2
380.4
380.6
380.8
381.0
381.2
381.4
381.6
381.8
382.0
382.2
382.4
382.6

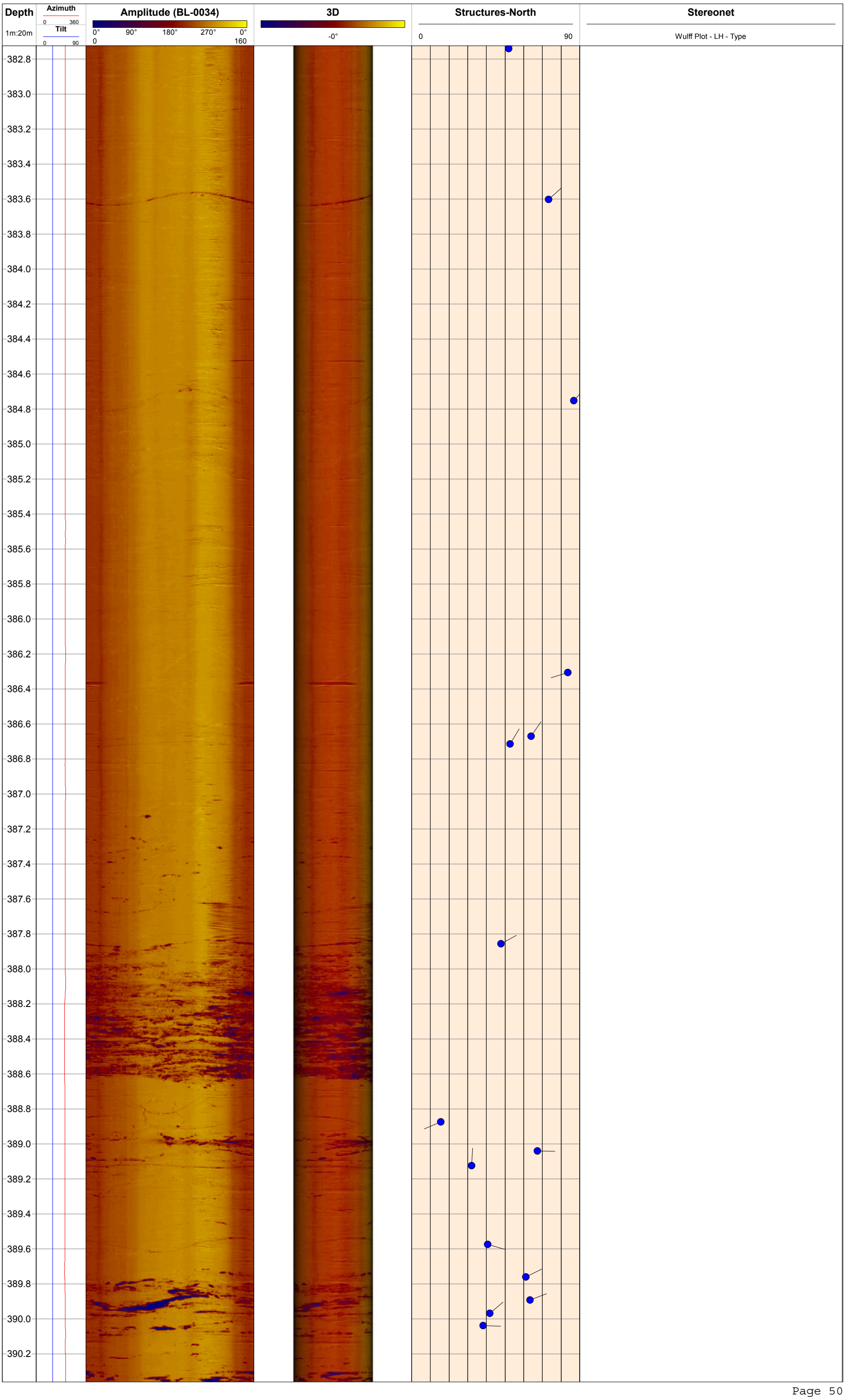
Depth
1m:20m
Azimuth
0
360
Tilt
0
90
Amplitude (BL-0034)
0°
90°
180°
270°
0°
0
160
3D
-0°
Structures-North
0
90
Stereonet
Wulff Plot - LH - Type
382.8
383.0
383.2
383.4
383.6
383.8
384.0
384.2
384.4
384.6
384.8
385.0
385.2
385.4
385.6
385.8
386.0
386.2
386.4
386.6
386.8
387.0
387.2
387.4
387.6
387.8
388.0
388.2
388.4
388.6
388.8
389.0
389.2
389.4
389.6
389.8
390.0
390.2

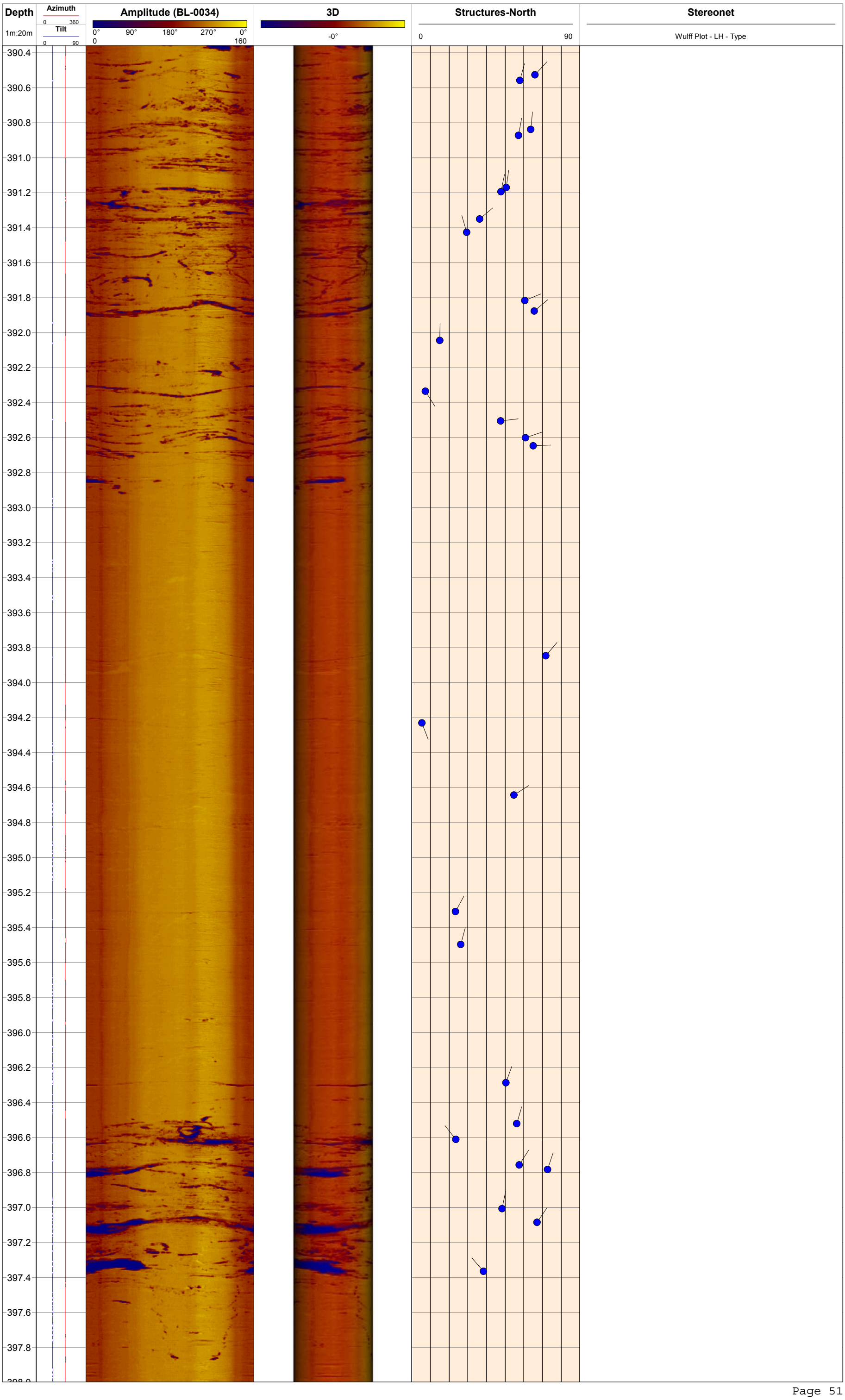
Depth
1m:20m
Azimuth
0
360
Tilt
0
90
Amplitude (BL-0034)
0°
90°
180°
270°
0°
0
160
3D
-0°
Structures-North
0
90
Stereonet
Wulff Plot - LH - Type
390.4
390.6
390.8
391.0
391.2
391.4
391.6
391.8
392.0
392.2
392.4
392.6
392.8
393.0
393.2
393.4
393.6
393.8
394.0
394.2
394.4
394.6
394.8
395.0
395.2
395.4
395.6
395.8
396.0
396.2
396.4
396.6
396.8
397.0
397.2
397.4
397.6
397.8


Depth
1m:20m
Azimuth
0
360
Tilt
0
90
Amplitude (BL-0034)
0°
90°
180°
270°
0°
0
160
3D
-0°
Structures-North
0
90
Stereonet
Wulff Plot - LH - Type
398.0
398.2
398.4
398.6
398.8
399.0
399.2
399.4
399.6
399.8
400.0
400.2
400.4
400.6
400.8
401.0
401.2
401.4
401.6
401.8
402.0
402.2
402.4
402.6
402.8
403.0
403.2
403.4
403.6
403.8
404.0
404.2
404.4
404.6
404.8
405.0
405.2
405.4
405.6


Depth
1m:20m
Azimuth
0
360
Tilt
0
90
Amplitude (BL-0034)
0°
90°
180°
270°
0°
0
160
3D
-0°
Structures-North
0
90
Stereonet
Wulff Plot - LH - Type
405.8
406.0
406.2
406.4
406.6
406.8
407.0
407.2
407.4
407.6
407.8
408.0
408.2
408.4
408.6
408.8
409.0
409.2
409.4
409.6
409.8
410.0
410.2
410.4
410.6
410.8
411.0
411.2
411.4
411.6
411.8
412.0
412.2
412.4
412.6
412.8
413.0
413.2

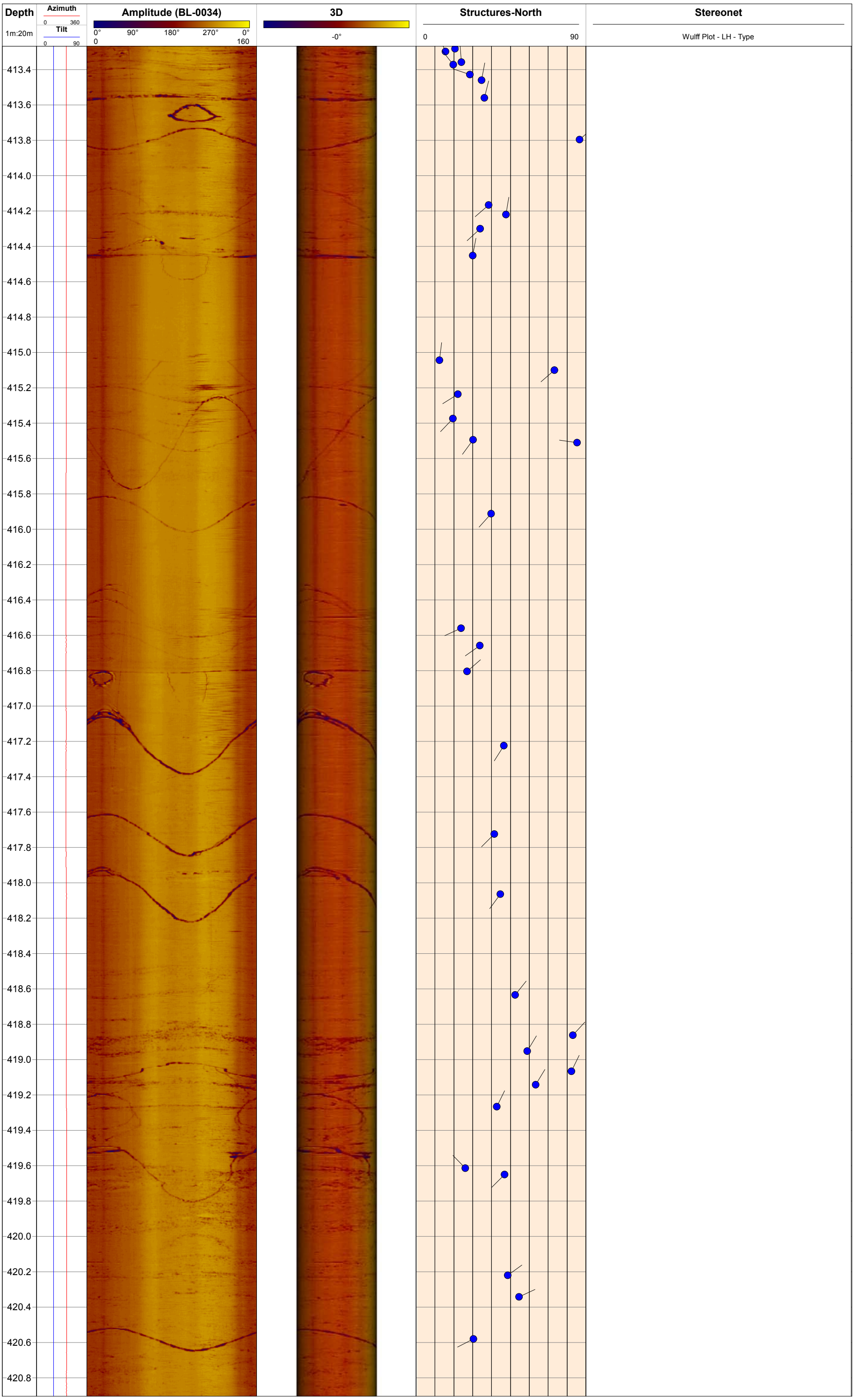
Depth
1m:20m
Azimuth
0
360
Tilt
0
90
Amplitude (BL-0034)
0°
90°
180°
270°
0°
0
160
3D
-0°
Structures-North
0
90
Stereonet
Wulff Plot - LH - Type
413.4
413.6
413.8
414.0
414.2
414.4
414.6
414.8
415.0
415.2
415.4
415.6
415.8
416.0
416.2
416.4
416.6
416.8
417.0
417.2
417.4
417.6
417.8
418.0
418.2
418.4
418.6
418.8
419.0
419.2
419.4
419.6
419.8
420.0
420.2
420.4
420.6
420.8

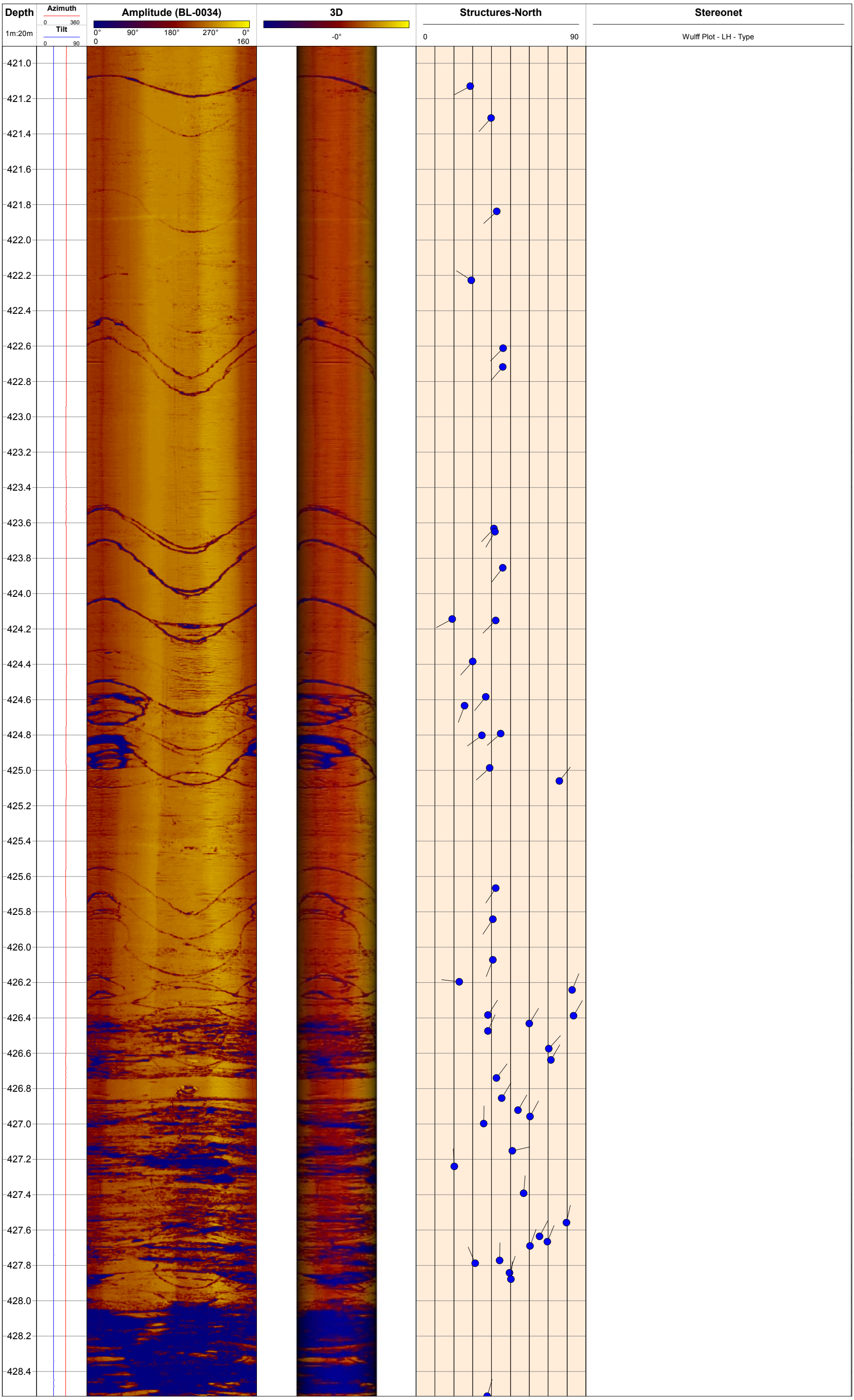
Depth
1m:20m
Azimuth
0
360
Tilt
0
90
Amplitude (BL-0034)
0°
90°
180°
270°
0°
0
160
3D
-0°
Structures-North
0
90
Stereonet
Wulff Plot - LH - Type
421.0
421.2
421.4
421.6
421.8
422.0
422.2
422.4
422.6
422.8
423.0
423.2
423.4
423.6
423.8
424.0
424.2
424.4
424.6
424.8
425.0
425.2
425.4
425.6
425.8
426.0
426.2
426.4
426.6
426.8
427.0
427.2
427.4
427.6
427.8
428.0
428.2
428.4

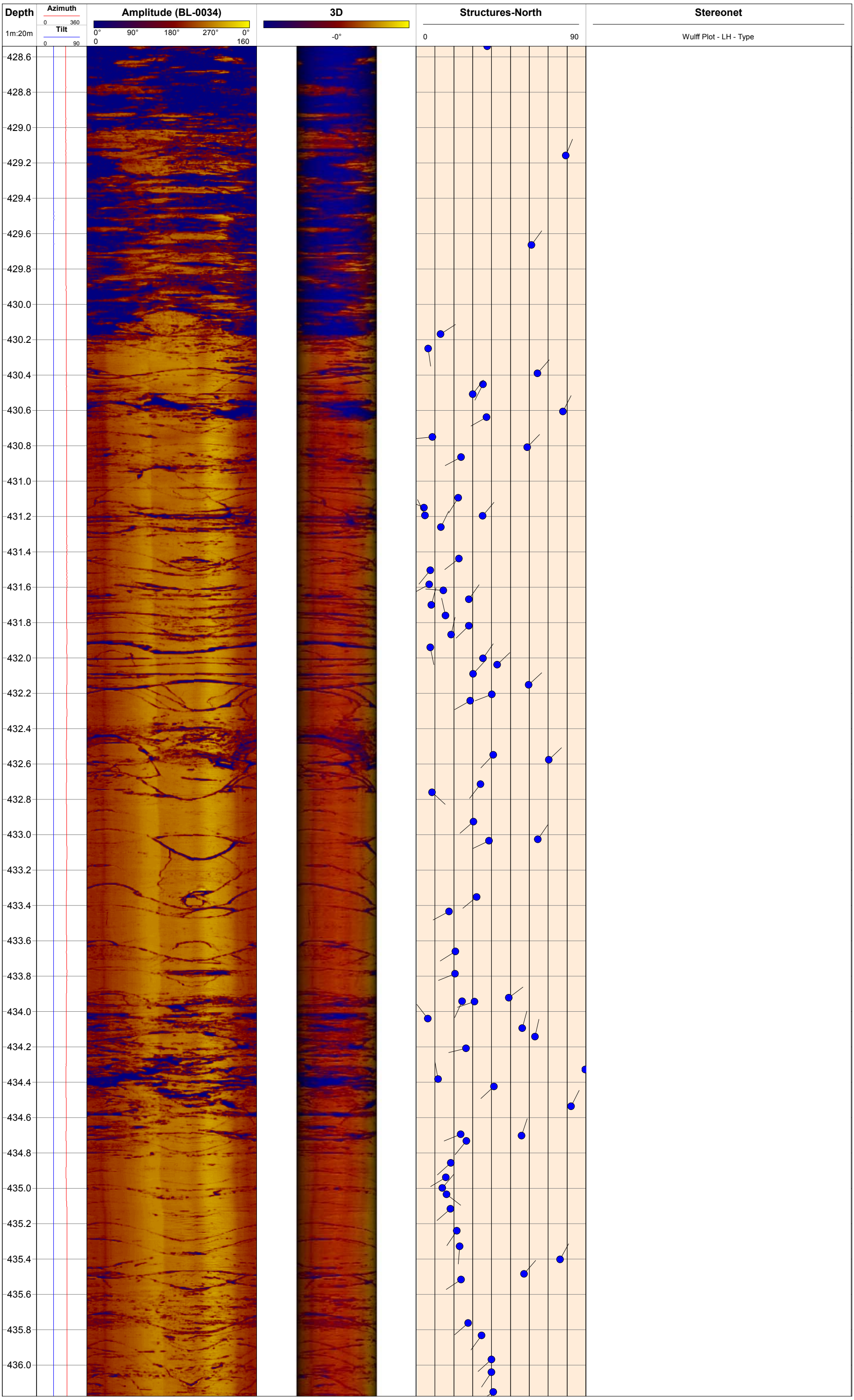
Depth
1m:20m
Azimuth
0
360
Tilt
0
90
Amplitude (BL-0034)
0°
90°
180°
270°
0°
0
160
3D
-0°
Structures-North
0
90
Stereonet
Wulff Plot - LH - Type
428.6
428.8
429.0
429.2
429.4
429.6
429.8
430.0
430.2
430.4
430.6
430.8
431.0
431.2
431.4
431.6
431.8
432.0
432.2
432.4
432.6
432.8
433.0
433.2
433.4
433.6
433.8
434.0
434.2
434.4
434.6
434.8
435.0
435.2
435.4
435.6
435.8
436.0

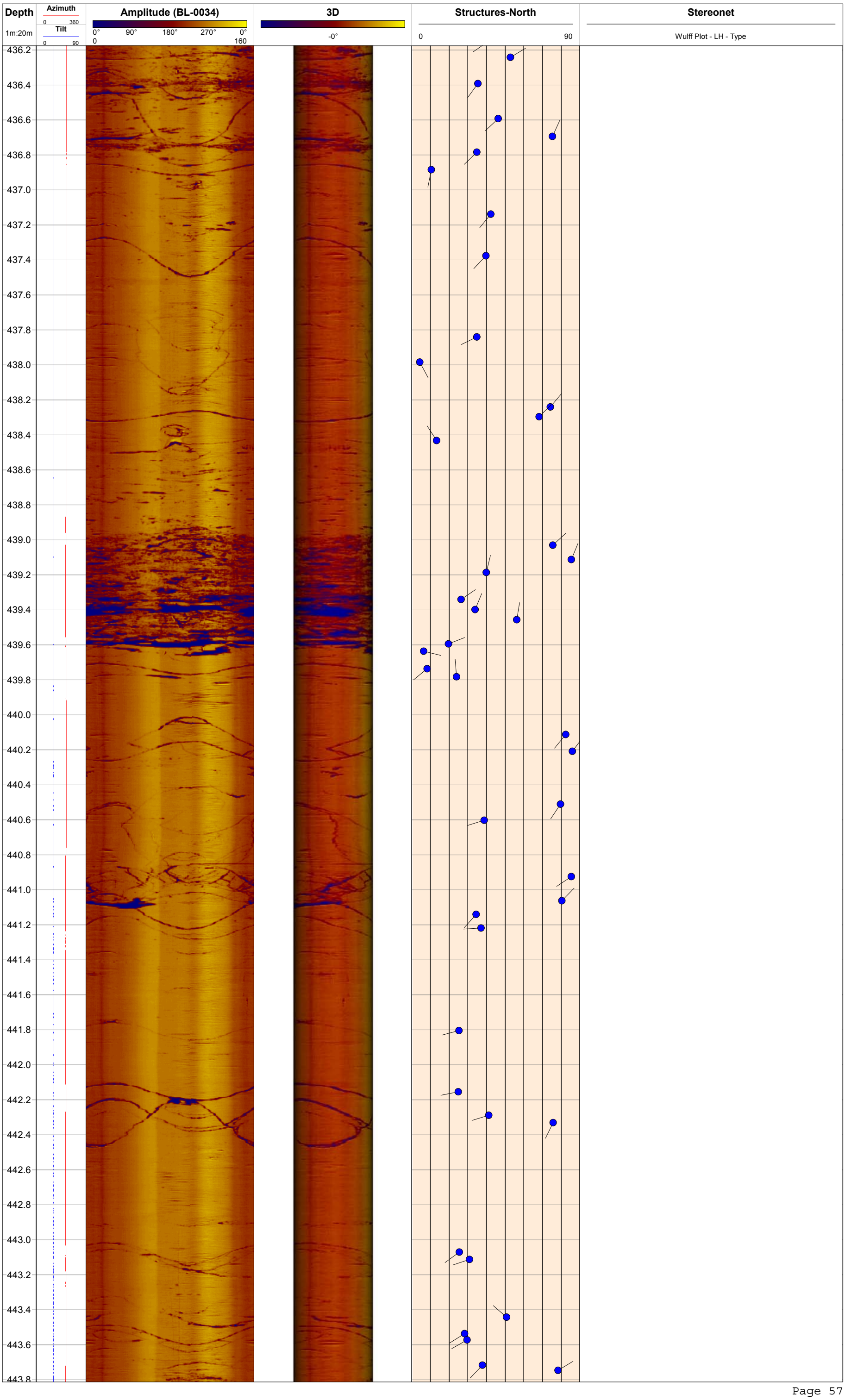
Depth
1m:20m
Azimuth
0
360
Tilt
0
90
Amplitude (BL-0034)
0°
90°
180°
270°
0°
0
160
3D
-0°
Structures-North
0
90
Stereonet
Wulff Plot - LH - Type
436.2
436.4
436.6
436.8
437.0
437.2
437.4
437.6
437.8
438.0
438.2
438.4
438.6
438.8
439.0
439.2
439.4
439.6
439.8
440.0
440.2
440.4
440.6
440.8
441.0
441.2
441.4
441.6
441.8
442.0
442.2
442.4
442.6
442.8
443.0
443.2
443.4
443.6
443.8

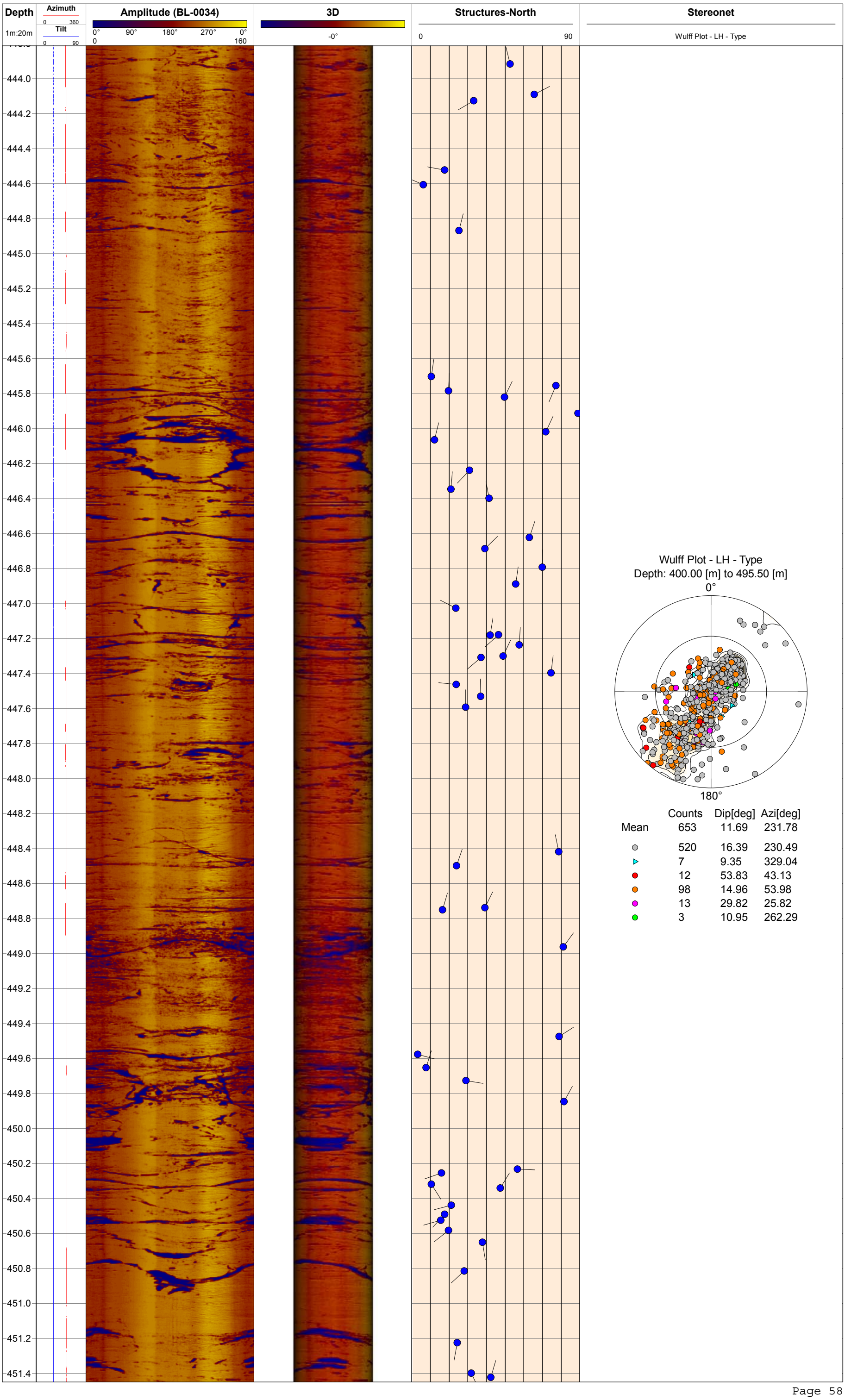
Depth
1m:20m
Azimuth
0
360
Tilt
0
90
Amplitude (BL-0034)
0°
90°
180°
270°
0°
0
160
3D
-0°
Structures-North
0
90
Stereonet
Wulff Plot - LH - Type
444.0
444.2
444.4
444.6
444.8
445.0
445.2
445.4
445.6
445.8
446.0
446.2
446.4
446.6
446.8
447.0
447.2
447.4
447.6
447.8
448.0
448.2
448.4
448.6
448.8
449.0
449.2
449.4
449.6
449.8
450.0
450.2
450.4
450.6
450.8
451.0
451.2
451.4
Wulff Plot - LH - Type
Depth: 400.00 [m] to 495.50 [m]
0°
180°
Counts Dip[deg] Azi[deg]
Mean 653 11.69 231.78
520 16.39 230.49
7 9.35 329.04
12 53.83 43.13
98 14.96 53.98
13 29.82 25.82
3 10.95 262.29

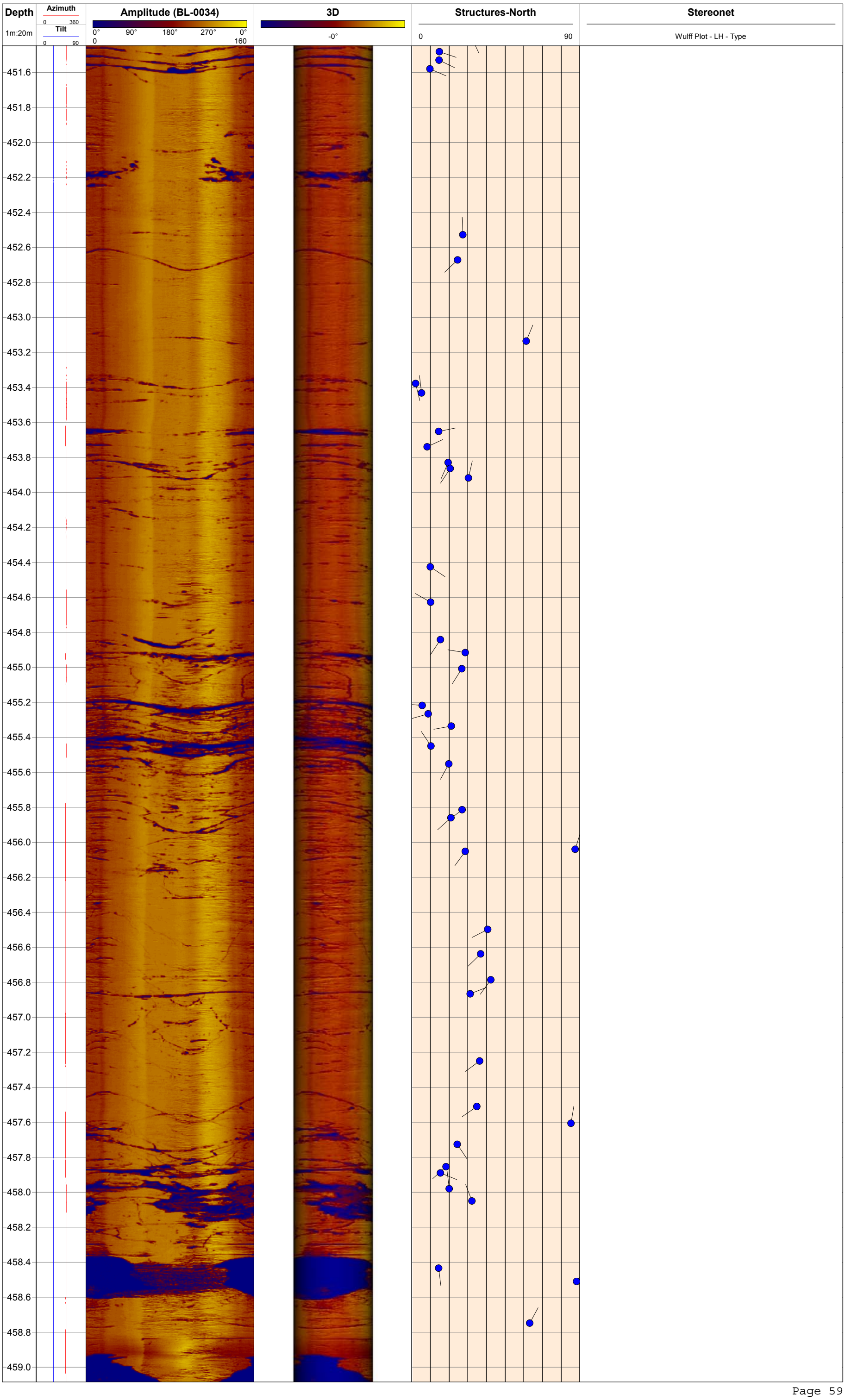
Depth
1m:20m
Azimuth
0
360
Tilt
0
90
Amplitude (BL-0034)
0°
90°
180°
270°
0°
0
160
3D
-0°
Structures-North
0
90
Stereonet
Wulff Plot - LH - Type
451.6
451.8
452.0
452.2
452.4
452.6
452.8
453.0
453.2
453.4
453.6
453.8
454.0
454.2
454.4
454.6
454.8
455.0
455.2
455.4
455.6
455.8
456.0
456.2
456.4
456.6
456.8
457.0
457.2
457.4
457.6
457.8
458.0
458.2
458.4
458.6
458.8
459.0

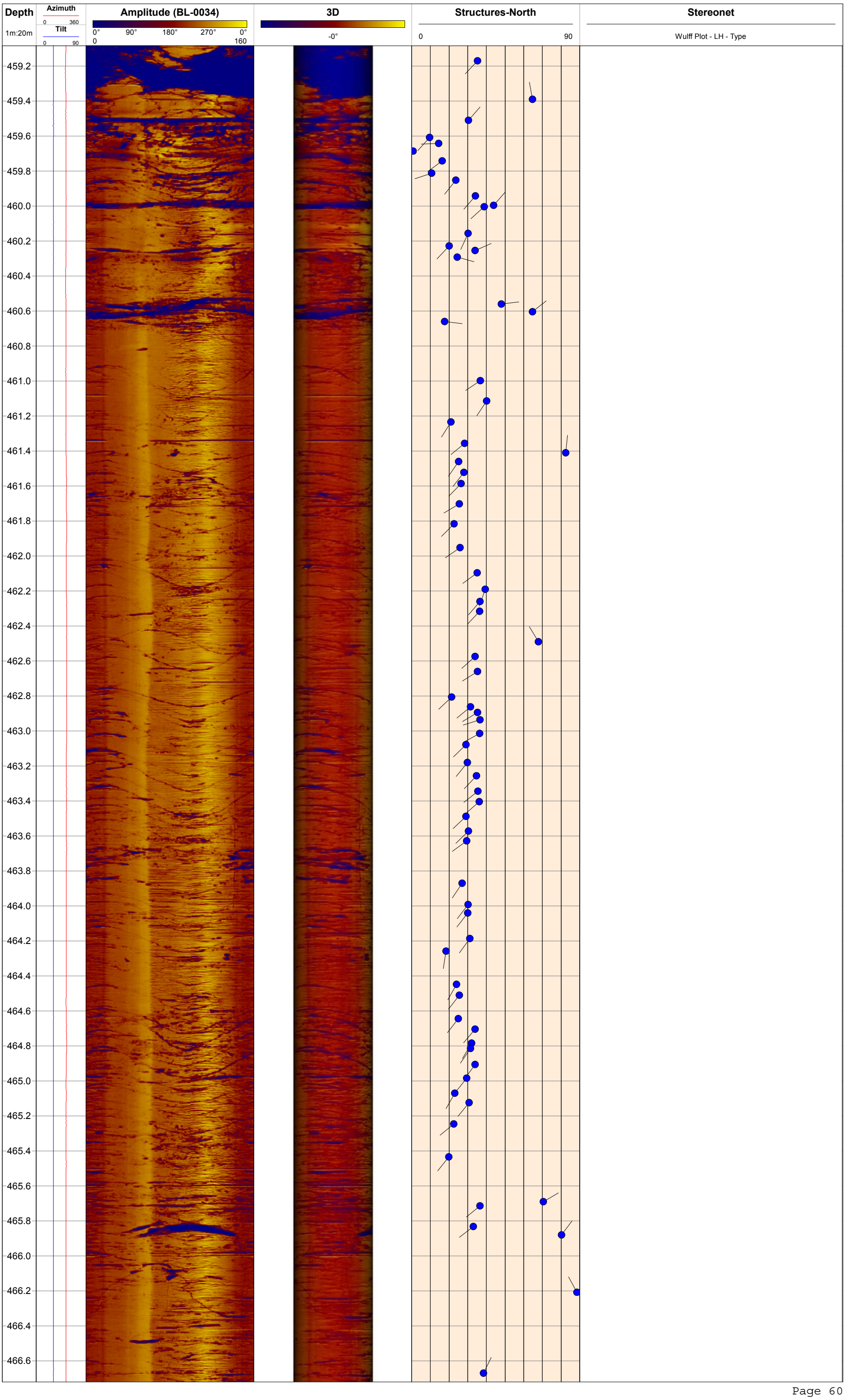
Depth
1m:20m
Azimuth
0
360
Tilt
0
90
Amplitude (BL-0034)
0°
90°
180°
270°
0°
0
160
3D
-0°
Structures-North
0
90
Stereonet
Wulff Plot - LH - Type
459.2
459.4
459.6
459.8
460.0
460.2
460.4
460.6
460.8
461.0
461.2
461.4
461.6
461.8
462.0
462.2
462.4
462.6
462.8
463.0
463.2
463.4
463.6
463.8
464.0
464.2
464.4
464.6
464.8
465.0
465.2
465.4
465.6
465.8
466.0
466.2
466.4
466.6

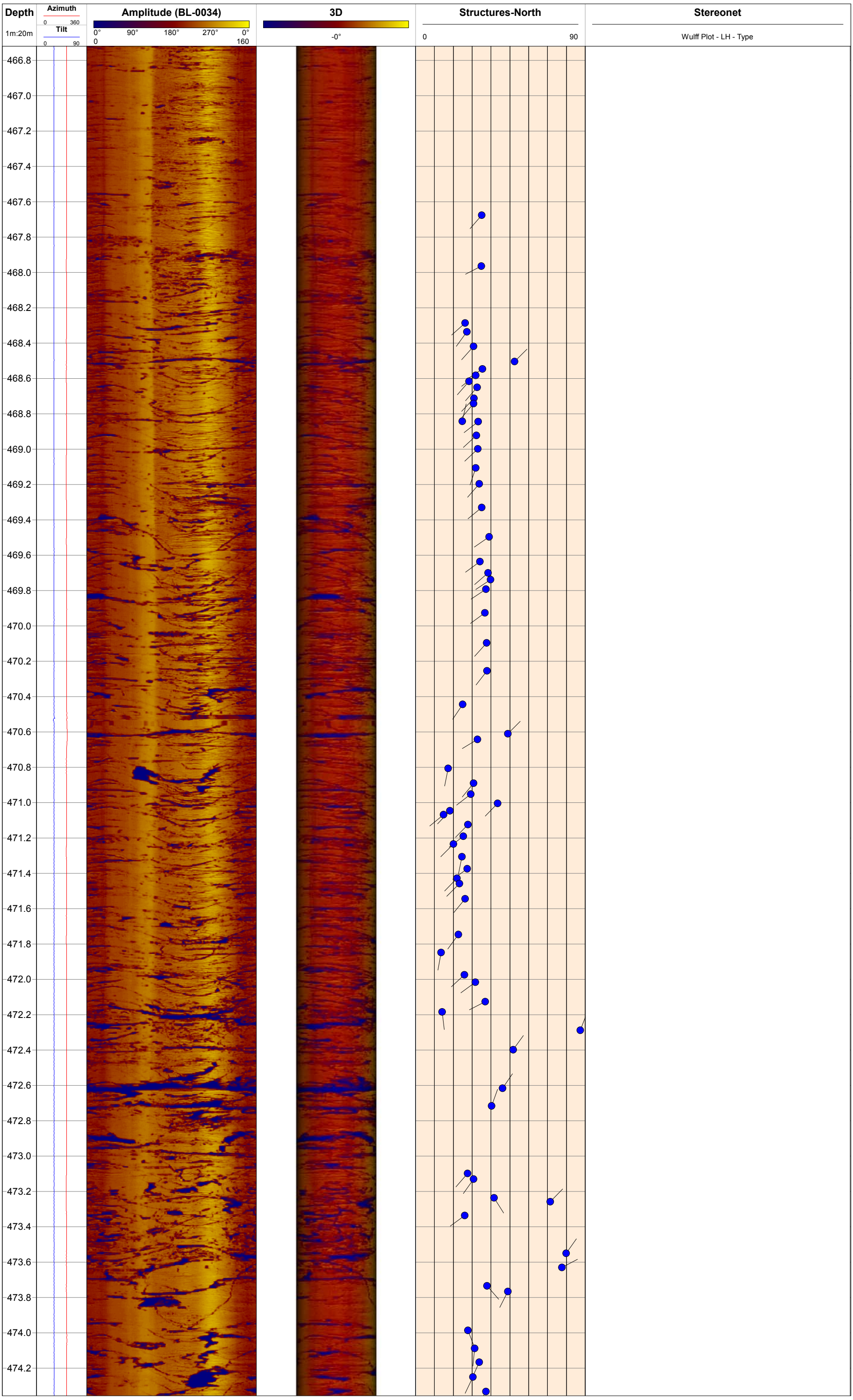
Depth
1m:20m
Azimuth
0
360
Tilt
0
90
Amplitude (BL-0034)
0°
90°
180°
270°
0°
0
160
3D
-0°
Structures-North
0
90
Stereonet
Wulff Plot - LH - Type
466.8
467.0
467.2
467.4
467.6
467.8
468.0
468.2
468.4
468.6
468.8
469.0
469.2
469.4
469.6
469.8
470.0
470.2
470.4
470.6
470.8
471.0
471.2
471.4
471.6
471.8
472.0
472.2
472.4
472.6
472.8
473.0
473.2
473.4
473.6
473.8
474.0
474.2

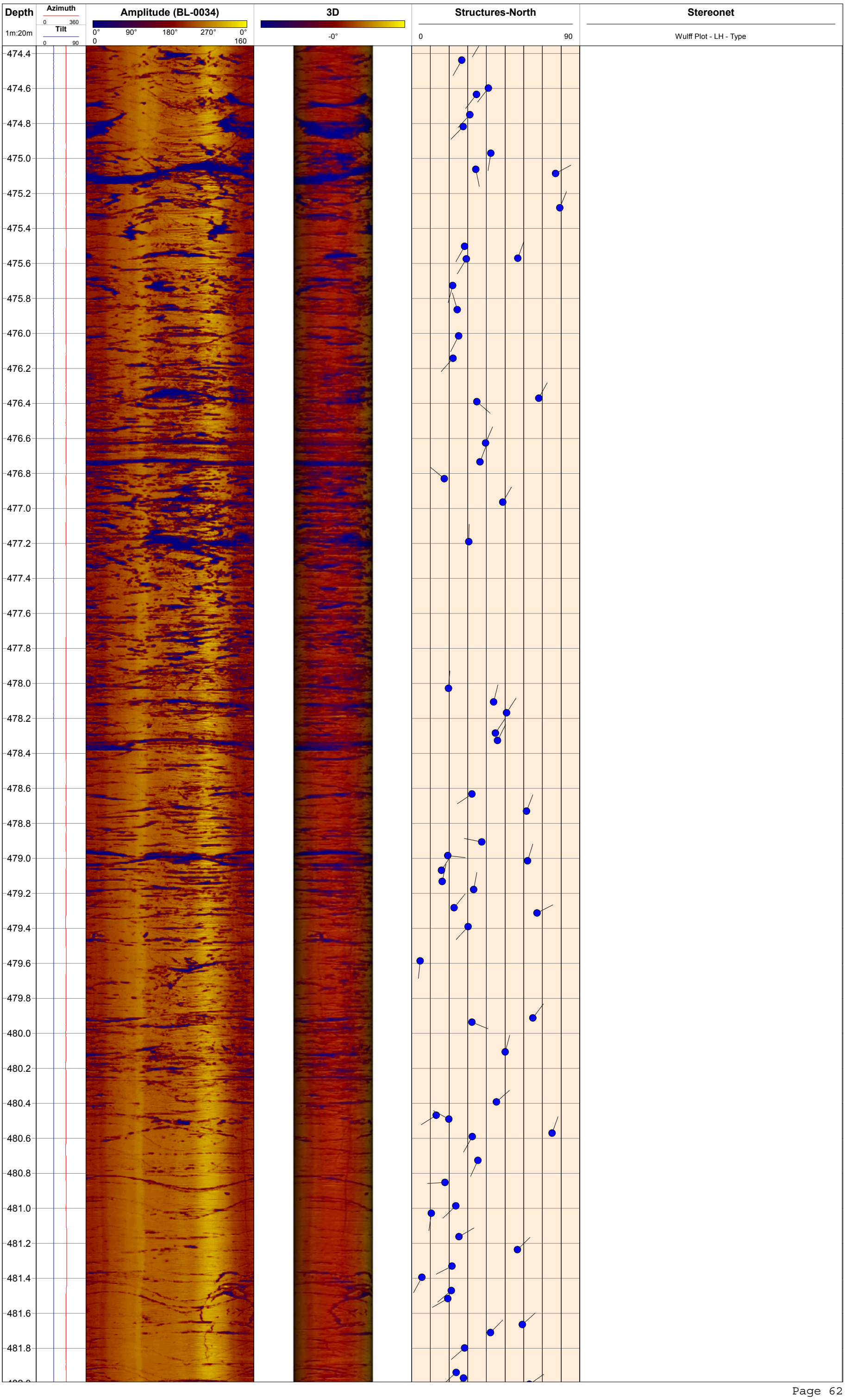
Depth
1m:20m
Azimuth
0
360
Tilt
0
90
Amplitude (BL-0034)
0°
90°
180°
270°
0°
0
160
3D
-0°
Structures-North
0
90
Stereonet
Wulff Plot - LH - Type
474.4
474.6
474.8
475.0
475.2
475.4
475.6
475.8
476.0
476.2
476.4
476.6
476.8
477.0
477.2
477.4
477.6
477.8
478.0
478.2
478.4
478.6
478.8
479.0
479.2
479.4
479.6
479.8
480.0
480.2
480.4
480.6
480.8
481.0
481.2
481.4
481.6
481.8

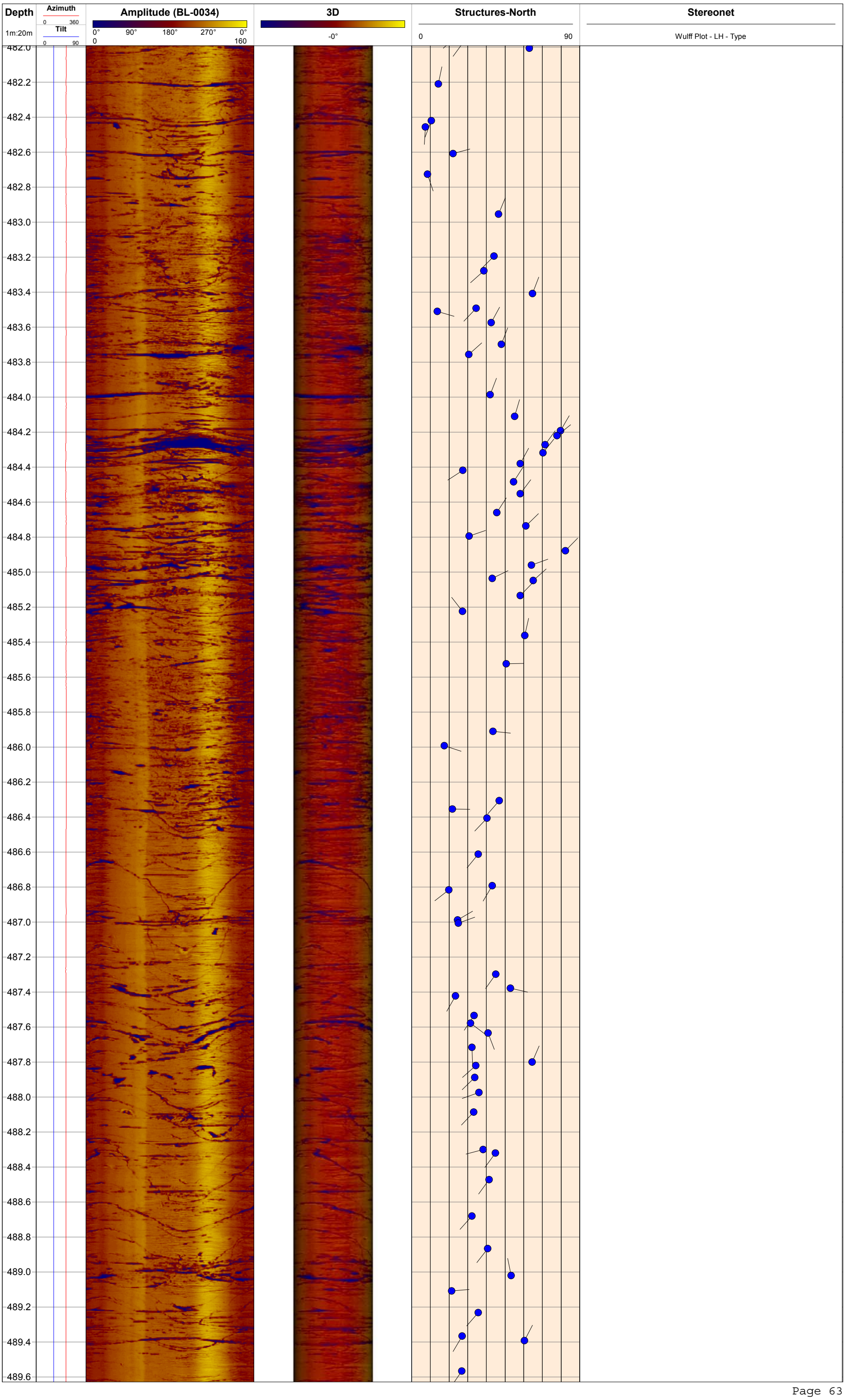
Depth
1m:20m
Azimuth
0
360
Tilt
0
90
Amplitude (BL-0034)
0°
90°
180°
270°
0°
0
160
3D
-0°
Structures-North
0
90
Stereonet
Wulff Plot - LH - Type
482.0
482.2
482.4
482.6
482.8
483.0
483.2
483.4
483.6
483.8
484.0
484.2
484.4
484.6
484.8
485.0
485.2
485.4
485.6
485.8
486.0
486.2
486.4
486.6
486.8
487.0
487.2
487.4
487.6
487.8
488.0
488.2
488.4
488.6
488.8
489.0
489.2
489.4
489.6

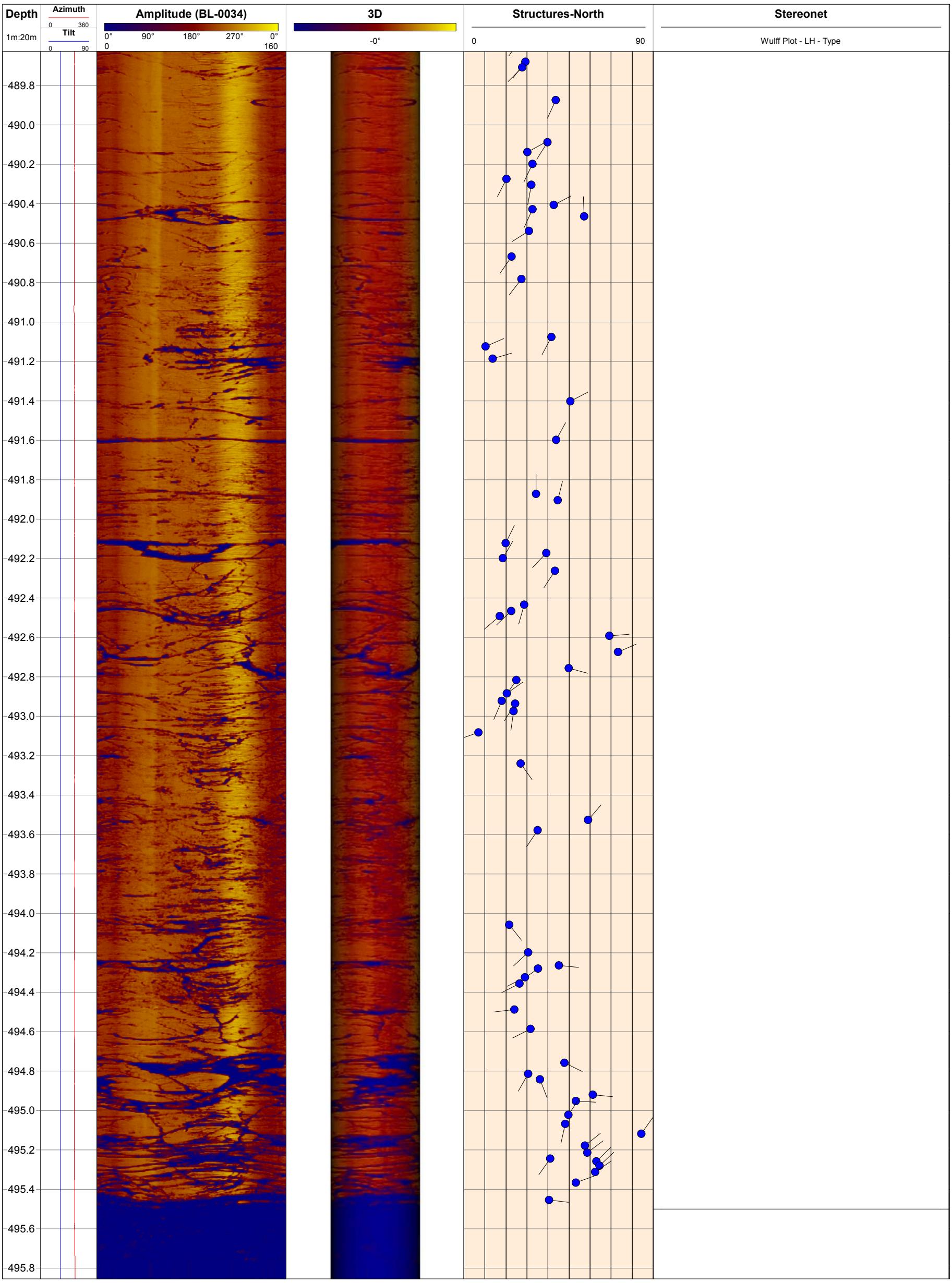
Depth
1m:20m
Azimuth
0
360
Tilt
0
90
Amplitude (BL-0034)
0°
90°
180°
270°
0°
0
160
3D
-0°
Structures-North
0
90
Stereonet
Wulff Plot - LH - Type
489.8
490.0
490.2
490.4
490.6
490.8
491.0
491.2
491.4
491.6
491.8
492.0
492.2
492.4
492.6
492.8
493.0
493.2
493.4
493.6
493.8
494.0
494.2
494.4
494.6
494.8
495.0
495.2
495.4
495.6
495.8

ACOUSTIC TELEVIEWER LOG

Fracflow Consultant Inc.
Environmental, Hydrogeological and Geotechnical Engineering Consultants

Project Location:	Springpole, ON	*Easting:*	549436.7
Borehole ID:	BL-0035	*Northing:*	5694166.7
Report Date:	December 2019	*Bearing at the collar:*	204
Logging Date:	August 20, 2019	*Plunge at the collar:*	-65
Logging Depth (m):	495.8	*Borehole Depth (m):*	611.43

Client: First Mining Gold / Gold Canyon Resources

FFC Reference No: FFC-NL-3134-002

Figure No.: D3

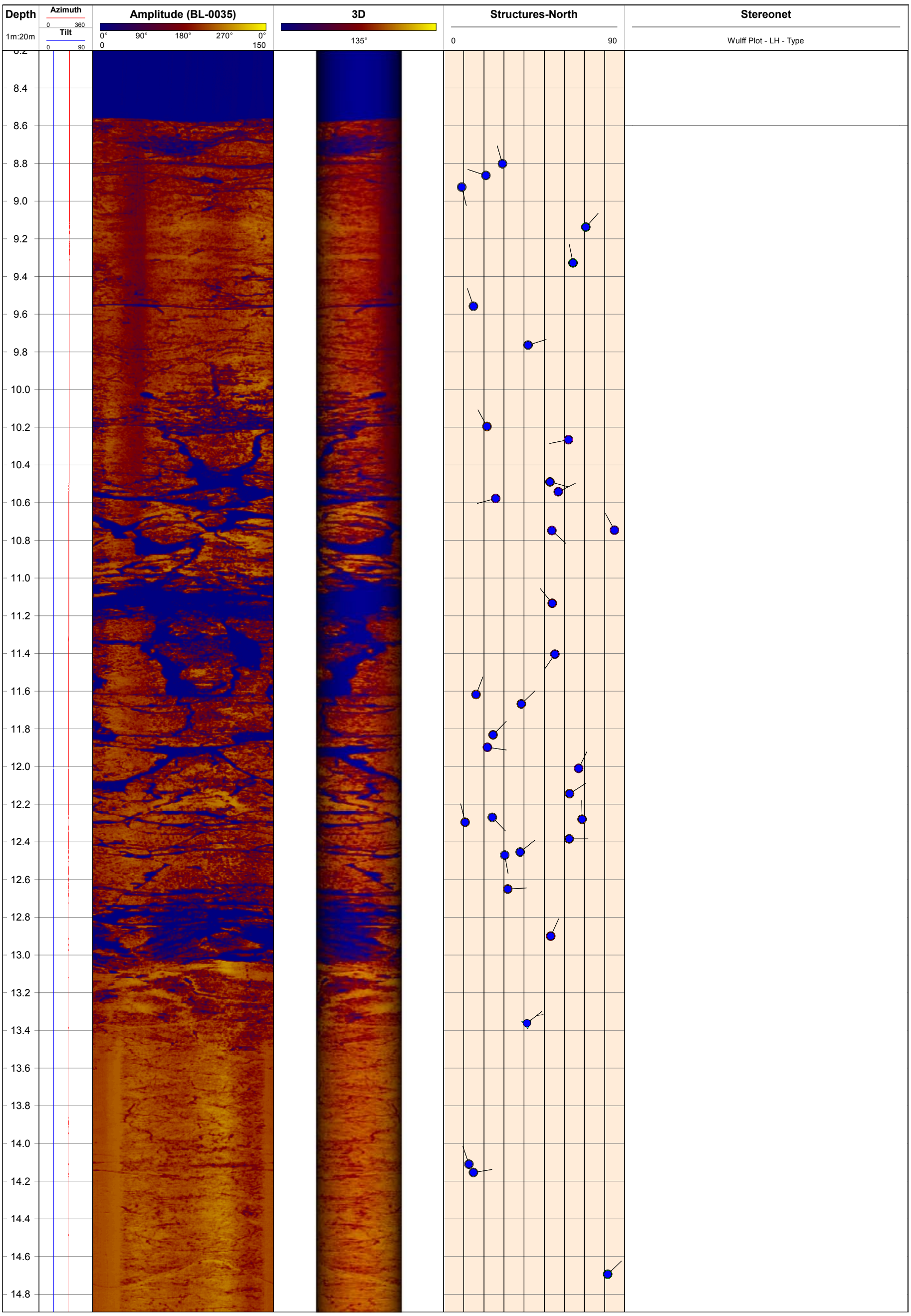


Depth
1m:20m
Azimuth
0
360
Tilt
0
90
Amplitude (BL-0035)
0°
90°
180°
270°
0°
0
150
3D
135°
Structures-North
0
90
Stereonet
Wulff Plot - LH - Type
15.0
15.2
15.4
15.6
15.8
16.0
16.2
16.4
16.6
16.8
17.0
17.2
17.4
17.6
17.8
18.0
18.2
18.4
18.6
18.8
19.0
19.2
19.4
19.6
19.8
20.0
20.2
20.4
20.6
20.8
21.0
21.2
21.4
21.6
21.8
22.0
22.2
22.4


Depth
1m:20m
Azimuth
0
360
Tilt
0
90
Amplitude (BL-0035)
0°
90°
180°
270°
0°
0
150
3D
135°
Structures-North
0
90
Stereonet
Wulff Plot - LH - Type
22.6
22.8
23.0
23.2
23.4
23.6
23.8
24.0
24.2
24.4
24.6
24.8
25.0
25.2
25.4
25.6
25.8
26.0
26.2
26.4
26.6
26.8
27.0
27.2
27.4
27.6
27.8
28.0
28.2
28.4
28.6
28.8
29.0
29.2
29.4
29.6
29.8
30.0


Depth
1m:20m
Azimuth
0
360
Tilt
0
90
Amplitude (BL-0035)
0°
90°
180°
270°
0°
0
150
3D
135°
Structures-North
0
90
Stereonet
Wulff Plot - LH - Type
30.2
30.4
30.6
30.8
31.0
31.2
31.4
31.6
31.8
32.0
32.2
32.4
32.6
32.8
33.0
33.2
33.4
33.6
33.8
34.0
34.2
34.4
34.6
34.8
35.0
35.2
35.4
35.6
35.8
36.0
36.2
36.4
36.6
36.8
37.0
37.2
37.4
37.6


Depth
1m:20m
Azimuth
0
360
Tilt
0
90
Amplitude (BL-0035)
0°
90°
180°
270°
0°
0
150
3D
135°
Structures-North
0
90
Stereonet
Wulff Plot - LH - Type
38.0
38.2
38.4
38.6
38.8
39.0
39.2
39.4
39.6
39.8
40.0
40.2
40.4
40.6
40.8
41.0
41.2
41.4
41.6
41.8
42.0
42.2
42.4
42.6
42.8
43.0
43.2
43.4
43.6
43.8
44.0
44.2
44.4
44.6
44.8
45.0
45.2
45.4


Depth
1m:20m
Azimuth
0
360
Tilt
0
90
Amplitude (BL-0035)
0°
90°
180°
270°
0°
0
150
3D
135°
Structures-North
0
90
Stereonet
Wulff Plot - LH - Type
45.6
45.8
46.0
46.2
46.4
46.6
46.8
47.0
47.2
47.4
47.6
47.8
48.0
48.2
48.4
48.6
48.8
49.0
49.2
49.4
49.6
49.8
50.0
50.2
50.4
50.6
50.8
51.0
51.2
51.4
51.6
51.8
52.0
52.2
52.4
52.6
52.8
53.0

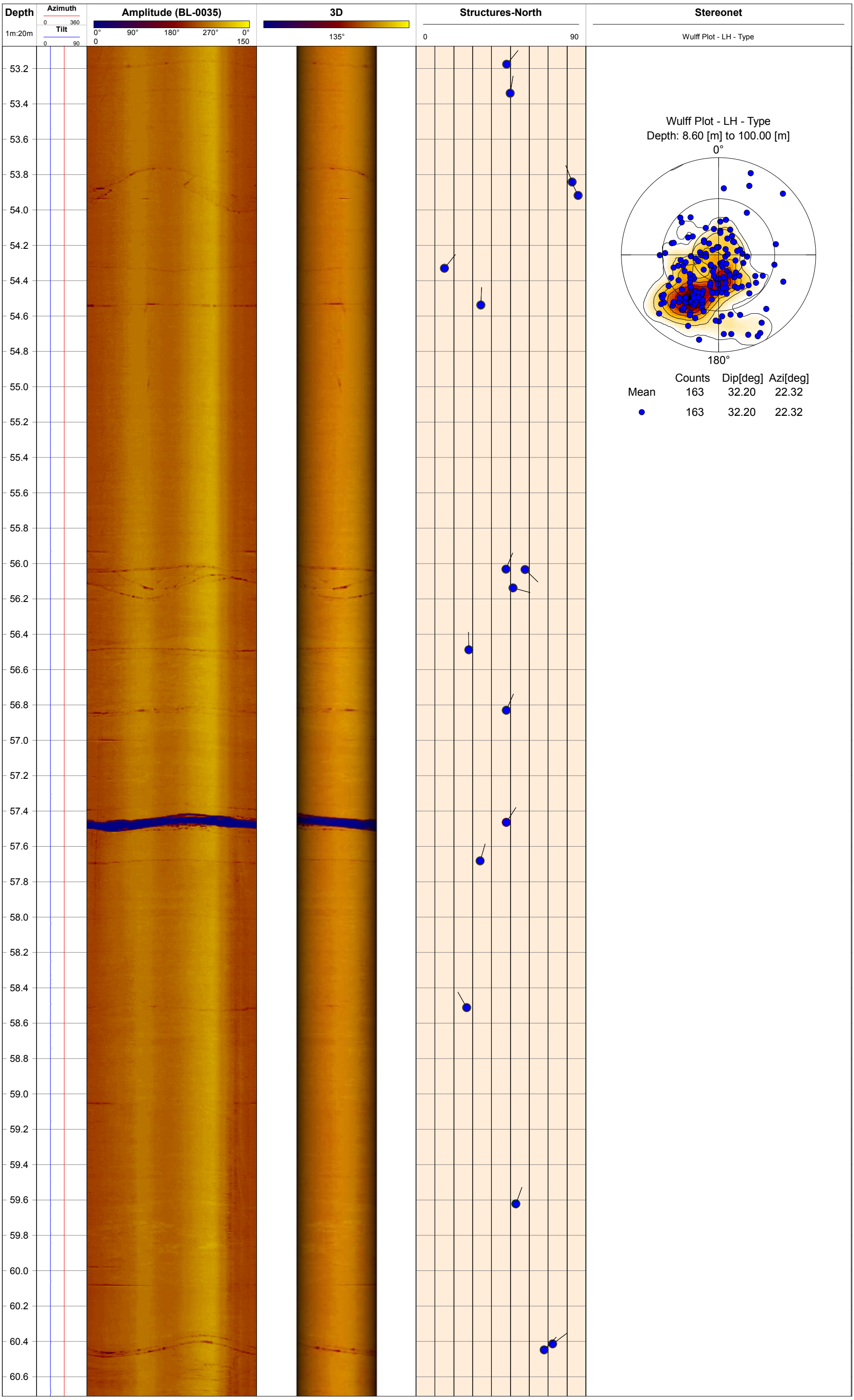
Depth
1m:20m
Azimuth
0
360
Tilt
0
90
Amplitude (BL-0035)
0°
90°
180°
270°
0°
0
150
3D
135°
Structures-North
0
90
Stereonet
Wulff Plot - LH - Type
53.2
53.4
53.6
53.8
54.0
54.2
54.4
54.6
54.8
55.0
55.2
55.4
55.6
55.8
56.0
56.2
56.4
56.6
56.8
57.0
57.2
57.4
57.6
57.8
58.0
58.2
58.4
58.6
58.8
59.0
59.2
59.4
59.6
59.8
60.0
60.2
60.4
60.6
Wulff Plot - LH - Type
Depth: 8.60 [m] to 100.00 [m]
0°
180°
Counts Dip[deg] Azi[deg]
Mean 163 32.20 22.32
163 32.20 22.32

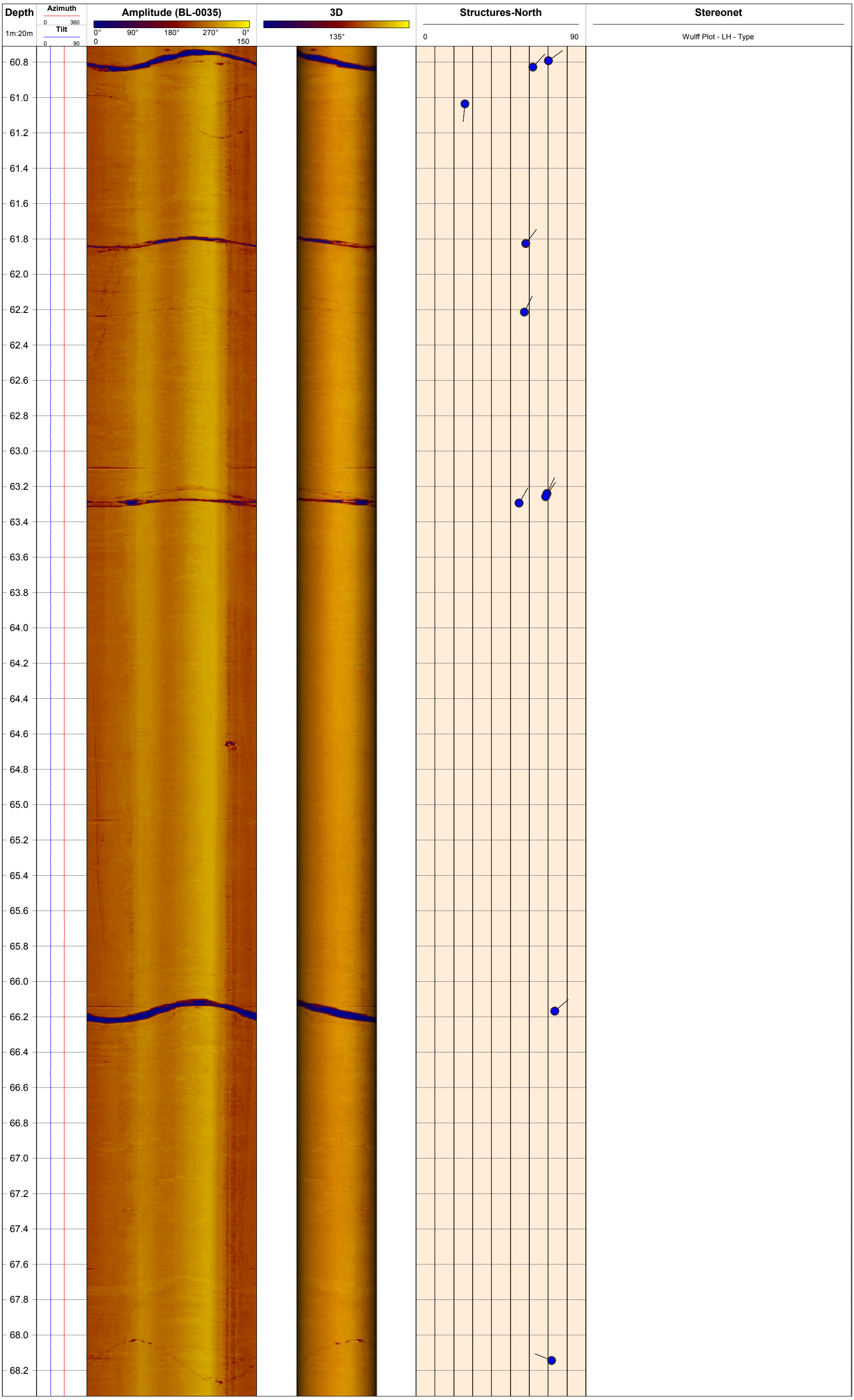
Depth
1m:20m
Azimuth
0
360
Tilt
0
90
Amplitude (BL-0035)
0°
90°
180°
270°
0°
0
150
3D
135°
Structures-North
0
90
Stereonet
Wulff Plot - LH - Type
60.8
61.0
61.2
61.4
61.6
61.8
62.0
62.2
62.4
62.6
62.8
63.0
63.2
63.4
63.6
63.8
64.0
64.2
64.4
64.6
64.8
65.0
65.2
65.4
65.6
65.8
66.0
66.2
66.4
66.6
66.8
67.0
67.2
67.4
67.6
67.8
68.0
68.2


Depth
1m:20m
Azimuth
0
360
Tilt
0
90
Amplitude (BL-0035)
0°
90°
180°
270°
0°
0
150
3D
135°
Structures-North
0
90
Stereonet
Wulff Plot - LH - Type
68.4
68.6
68.8
69.0
69.2
69.4
69.6
69.8
70.0
70.2
70.4
70.6
70.8
71.0
71.2
71.4
71.6
71.8
72.0
72.2
72.4
72.6
72.8
73.0
73.2
73.4
73.6
73.8
74.0
74.2
74.4
74.6
74.8
75.0
75.2
75.4
75.6
75.8


Depth
1m:20m
Azimuth
0
360
Tilt
0
90
Amplitude (BL-0035)
0°
90°
180°
270°
0°
0
150
3D
135°
Structures-North
0
90
Stereonet
Wulff Plot - LH - Type
76.0
76.2
76.4
76.6
76.8
77.0
77.2
77.4
77.6
77.8
78.0
78.2
78.4
78.6
78.8
79.0
79.2
79.4
79.6
79.8
80.0
80.2
80.4
80.6
80.8
81.0
81.2
81.4
81.6
81.8
82.0
82.2
82.4
82.6
82.8
83.0
83.2
83.4
83.6


Depth
1m:20m
Azimuth
0
360
Tilt
0
90
Amplitude (BL-0035)
0°
90°
180°
270°
0°
0
150
3D
135°
Structures-North
0
90
Stereonet
Wulff Plot - LH - Type
83.8
84.0
84.2
84.4
84.6
84.8
85.0
85.2
85.4
85.6
85.8
86.0
86.2
86.4
86.6
86.8
87.0
87.2
87.4
87.6
87.8
88.0
88.2
88.4
88.6
88.8
89.0
89.2
89.4
89.6
89.8
90.0
90.2
90.4
90.6
90.8
91.0
91.2


Depth
1m:20m
Azimuth
0
360
Tilt
0
90
Amplitude (BL-0035)
0°
90°
180°
270°
0°
0
150
3D
135°
Structures-North
0
90
Stereonet
Wulff Plot - LH - Type
91.4
91.6
91.8
92.0
92.2
92.4
92.6
92.8
93.0
93.2
93.4
93.6
93.8
94.0
94.2
94.4
94.6
94.8
95.0
95.2
95.4
95.6
95.8
96.0
96.2
96.4
96.6
96.8
97.0
97.2
97.4
97.6
97.8
98.0
98.2
98.4
98.6
98.8


Depth
1m:20m
Azimuth
0
360
Tilt
0
90
Amplitude (BL-0035)
0°
90°
180°
270°
0°
0
150
3D
135°
Structures-North
0
90
Stereonet
Wulff Plot - LH - Type
99.0
99.2
99.4
99.6
99.8
100.0
100.2
100.4
100.6
100.8
101.0
101.2
101.4
101.6
101.8
102.0
102.2
102.4
102.6
102.8
103.0
103.2
103.4
103.6
103.8
104.0
104.2
104.4
104.6
104.8
105.0
105.2
105.4
105.6
105.8
106.0
106.2
106.4


Depth
1m:20m
Azimuth
0
360
Tilt
0
90
Amplitude (BL-0035)
0°
90°
180°
270°
0°
0
150
3D
135°
Structures-North
0
90
Stereonet
Wulff Plot - LH - Type
106.6
106.8
107.0
107.2
107.4
107.6
107.8
108.0
108.2
108.4
108.6
108.8
109.0
109.2
109.4
109.6
109.8
110.0
110.2
110.4
110.6
110.8
111.0
111.2
111.4
111.6
111.8
112.0
112.2
112.4
112.6
112.8
113.0
113.2
113.4
113.6
113.8
114.0


Depth
1m:20m
Azimuth
0
360
Tilt
0
90
Amplitude (BL-0035)
0°
90°
180°
270°
0°
0
150
3D
135°
Structures-North
0
90
Stereonet
Wulff Plot - LH - Type
114.2
114.4
114.6
114.8
115.0
115.2
115.4
115.6
115.8
116.0
116.2
116.4
116.6
116.8
117.0
117.2
117.4
117.6
117.8
118.0
118.2
118.4
118.6
118.8
119.0
119.2
119.4
119.6
119.8
120.0
120.2
120.4
120.6
120.8
121.0
121.2
121.4
121.6


Depth
1m:20m
Azimuth
0
360
Tilt
0
90
Amplitude (BL-0035)
0°
90°
180°
270°
0°
0
150
3D
135°
Structures-North
0
90
Stereonet
Wulff Plot - LH - Type
121.8
122.0
122.2
122.4
122.6
122.8
123.0
123.2
123.4
123.6
123.8
124.0
124.2
124.4
124.6
124.8
125.0
125.2
125.4
125.6
125.8
126.0
126.2
126.4
126.6
126.8
127.0
127.2
127.4
127.6
127.8
128.0
128.2
128.4
128.6
128.8
129.0
129.2
129.4


Depth
1m:20m
Azimuth
0
360
Tilt
0
90
Amplitude (BL-0035)
0°
90°
180°
270°
0°
0
150
3D
135°
Structures-North
0
90
Stereonet
Wulff Plot - LH - Type
129.6
129.8
130.0
130.2
130.4
130.6
130.8
131.0
131.2
131.4
131.6
131.8
132.0
132.2
132.4
132.6
132.8
133.0
133.2
133.4
133.6
133.8
134.0
134.2
134.4
134.6
134.8
135.0
135.2
135.4
135.6
135.8
136.0
136.2
136.4
136.6
136.8
137.0


Depth
1m:20m
Azimuth
0
360
Tilt
0
90
Amplitude (BL-0035)
0°
90°
180°
270°
0°
0
150
3D
135°
Structures-North
0
90
Stereonet
Wulff Plot - LH - Type
137.2
137.4
137.6
137.8
138.0
138.2
138.4
138.6
138.8
139.0
139.2
139.4
139.6
139.8
140.0
140.2
140.4
140.6
140.8
141.0
141.2
141.4
141.6
141.8
142.0
142.2
142.4
142.6
142.8
143.0
143.2
143.4
143.6
143.8
144.0
144.2
144.4
144.6

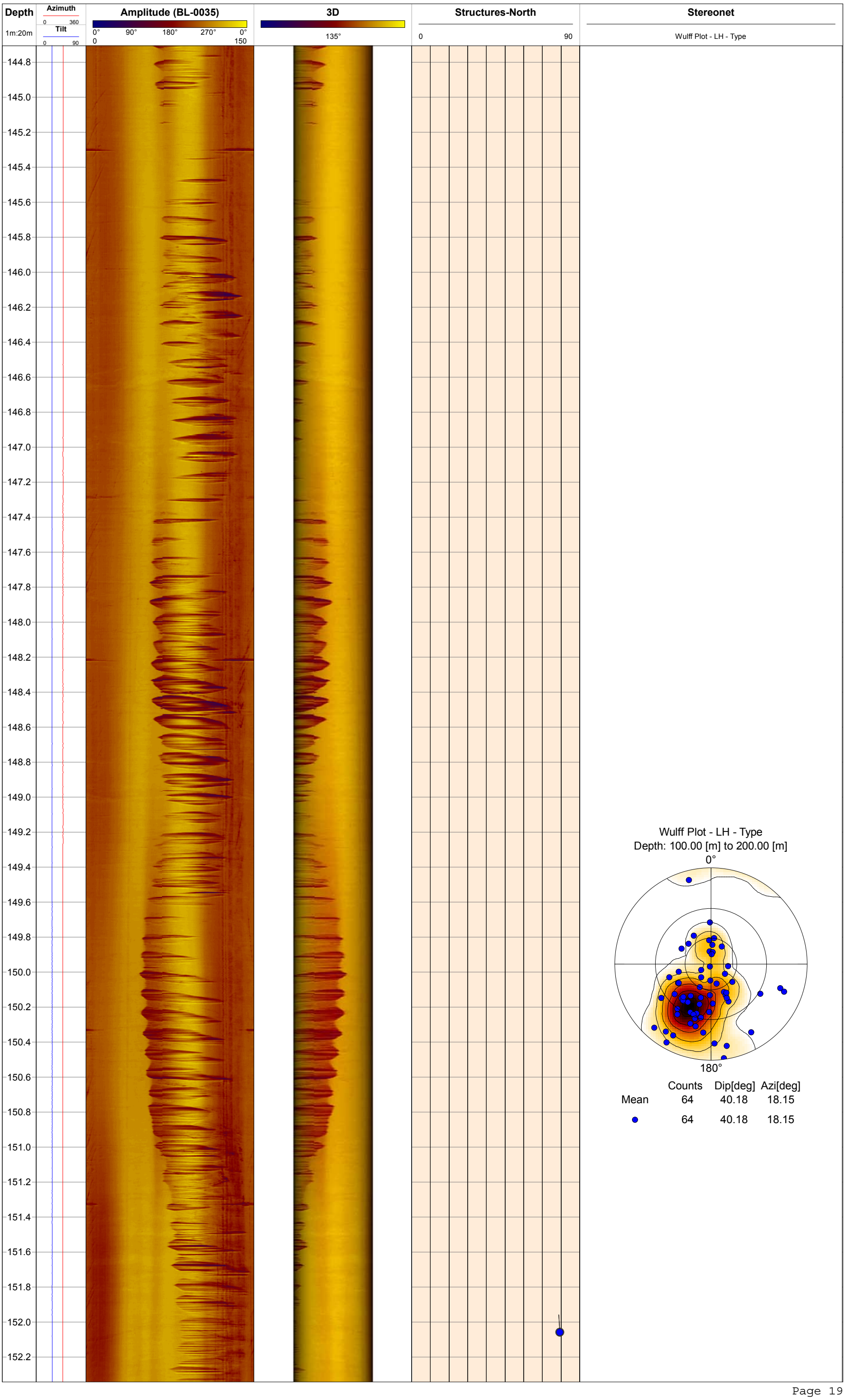
Depth
1m:20m
Azimuth
0 360
Tilt
0 90
Amplitude (BL-0035)
0° 90° 180° 270° 0°
0 150
3D
135°
Structures-North
0 90
Stereonet
Wulff Plot - LH - Type
144.8
145.0
145.2
145.4
145.6
145.8
146.0
146.2
146.4
146.6
146.8
147.0
147.2
147.4
147.6
147.8
148.0
148.2
148.4
148.6
148.8
149.0
149.2
149.4
149.6
149.8
150.0
150.2
150.4
150.6
150.8
151.0
151.2
151.4
151.6
151.8
152.0
152.2
Wulff Plot - LH - Type
Depth: 100.00 [m] to 200.00 [m]
0°
180°
Counts Dip[deg] Azi[deg]
Mean 64 40.18 18.15
64 40.18 18.15


Depth
1m:20m
Azimuth
0
360
Tilt
0
90
Amplitude (BL-0035)
0°
90°
180°
270°
0°
0
150
3D
135°
Structures-North
0
90
Stereonet
Wulff Plot - LH - Type
152.4
152.6
152.8
153.0
153.2
153.4
153.6
153.8
154.0
154.2
154.4
154.6
154.8
155.0
155.2
155.4
155.6
155.8
156.0
156.2
156.4
156.6
156.8
157.0
157.2
157.4
157.6
157.8
158.0
158.2
158.4
158.6
158.8
159.0
159.2
159.4
159.6
159.8


Depth
1m:20m
Azimuth
0
360
Tilt
0
90
Amplitude (BL-0035)
0°
90°
180°
270°
0°
0
150
3D
135°
Structures-North
0
90
Stereonet
Wulff Plot - LH - Type
160.0
160.2
160.4
160.6
160.8
161.0
161.2
161.4
161.6
161.8
162.0
162.2
162.4
162.6
162.8
163.0
163.2
163.4
163.6
163.8
164.0
164.2
164.4
164.6
164.8
165.0
165.2
165.4
165.6
165.8
166.0
166.2
166.4
166.6
166.8
167.0
167.2
167.4
167.6


Depth
1m:20m
Azimuth
0
360
Tilt
0
90
Amplitude (BL-0035)
0°
90°
180°
270°
0°
0
150
3D
135°
Structures-North
0
90
Stereonet
Wulff Plot - LH - Type
167.8
168.0
168.2
168.4
168.6
168.8
169.0
169.2
169.4
169.6
169.8
170.0
170.2
170.4
170.6
170.8
171.0
171.2
171.4
171.6
171.8
172.0
172.2
172.4
172.6
172.8
173.0
173.2
173.4
173.6
173.8
174.0
174.2
174.4
174.6
174.8
175.0
175.2

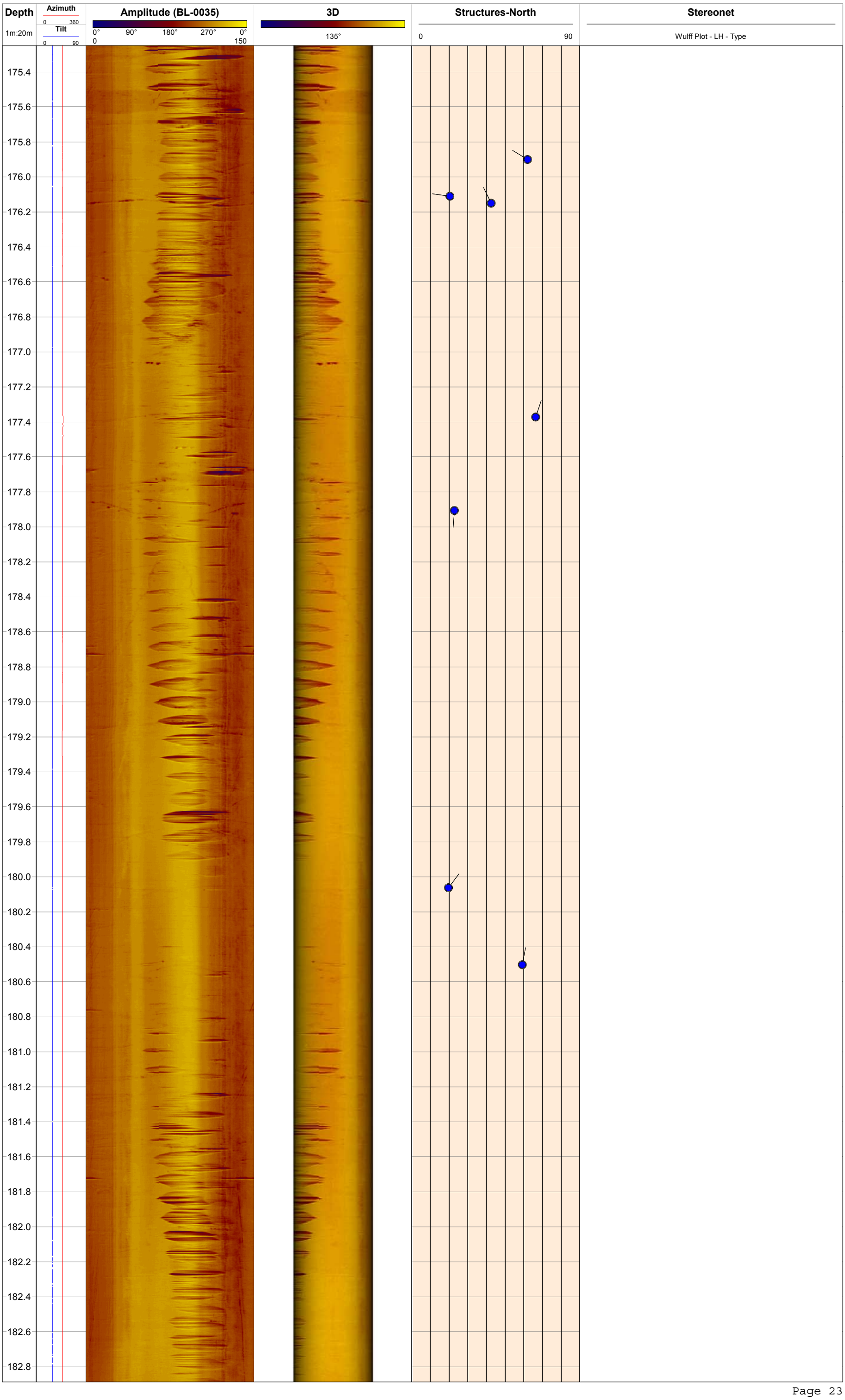
Depth
1m:20m
Azimuth
0
360
Tilt
0
90
Amplitude (BL-0035)
0°
90°
180°
270°
0°
0
150
3D
135°
Structures-North
0
90
Stereonet
Wulff Plot - LH - Type
175.4
175.6
175.8
176.0
176.2
176.4
176.6
176.8
177.0
177.2
177.4
177.6
177.8
178.0
178.2
178.4
178.6
178.8
179.0
179.2
179.4
179.6
179.8
180.0
180.2
180.4
180.6
180.8
181.0
181.2
181.4
181.6
181.8
182.0
182.2
182.4
182.6
182.8


Depth
1m:20m
Azimuth
0
360
Tilt
0
90
Amplitude (BL-0035)
0°
90°
180°
270°
0°
0
150
3D
135°
Structures-North
0
90
Stereonet
Wulff Plot - LH - Type
183.0
183.2
183.4
183.6
183.8
184.0
184.2
184.4
184.6
184.8
185.0
185.2
185.4
185.6
185.8
186.0
186.2
186.4
186.6
186.8
187.0
187.2
187.4
187.6
187.8
188.0
188.2
188.4
188.6
188.8
189.0
189.2
189.4
189.6
189.8
190.0
190.2
190.4


Depth
1m:20m
Azimuth
0
360
Tilt
0
90
Amplitude (BL-0035)
0°
90°
180°
270°
0°
0
150
3D
135°
Structures-North
0
90
Stereonet
Wulff Plot - LH - Type
190.6
190.8
191.0
191.2
191.4
191.6
191.8
192.0
192.2
192.4
192.6
192.8
193.0
193.2
193.4
193.6
193.8
194.0
194.2
194.4
194.6
194.8
195.0
195.2
195.4
195.6
195.8
196.0
196.2
196.4
196.6
196.8
197.0
197.2
197.4
197.6
197.8
198.0

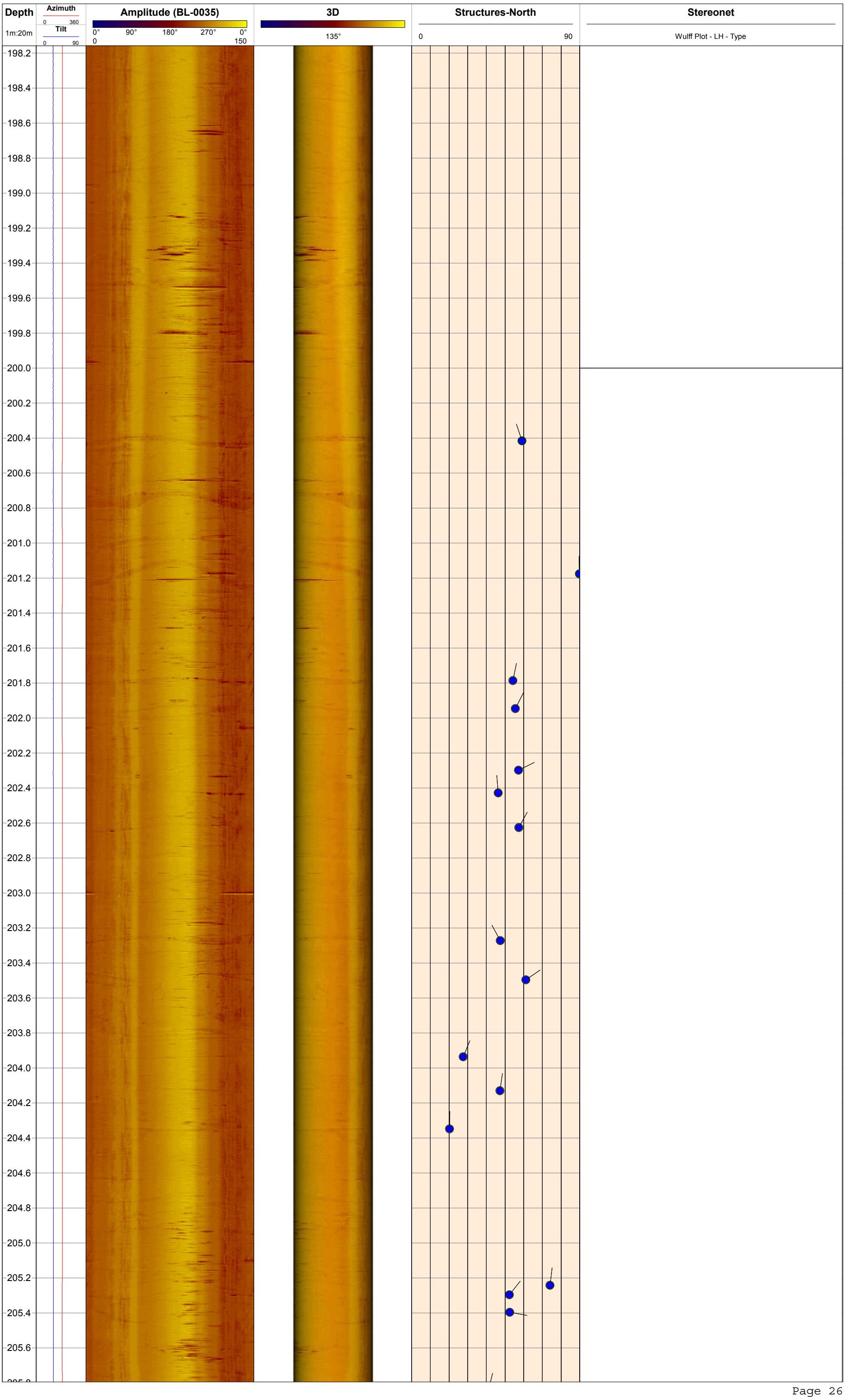
Depth
1m:20m
Azimuth
0
360
Tilt
0
90
Amplitude (BL-0035)
0°
90°
180°
270°
0°
0
150
3D
135°
Structures-North
0
90
Stereonet
Wulff Plot - LH - Type
198.2
198.4
198.6
198.8
199.0
199.2
199.4
199.6
199.8
200.0
200.2
200.4
200.6
200.8
201.0
201.2
201.4
201.6
201.8
202.0
202.2
202.4
202.6
202.8
203.0
203.2
203.4
203.6
203.8
204.0
204.2
204.4
204.6
204.8
205.0
205.2
205.4
205.6


Depth
1m:20m
Azimuth
0
360
Tilt
0
90
Amplitude (BL-0035)
0°
90°
180°
270°
0°
0
150
3D
135°
Structures-North
0
90
Stereonet
Wulff Plot - LH - Type
205.8
206.0
206.2
206.4
206.6
206.8
207.0
207.2
207.4
207.6
207.8
208.0
208.2
208.4
208.6
208.8
209.0
209.2
209.4
209.6
209.8
210.0
210.2
210.4
210.6
210.8
211.0
211.2
211.4
211.6
211.8
212.0
212.2
212.4
212.6
212.8
213.0
213.2
213.4

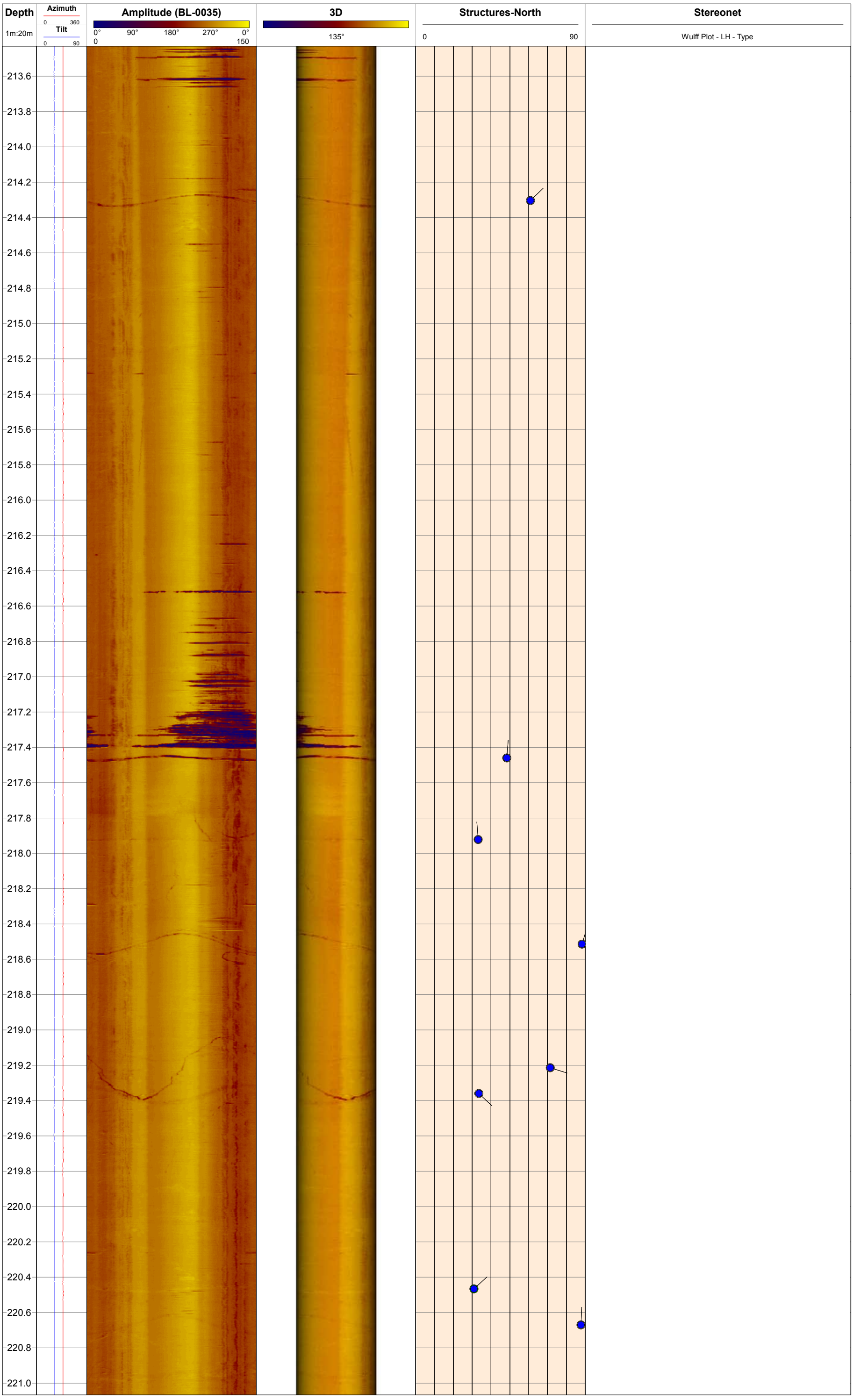
Depth
1m:20m
Azimuth
0
360
Tilt
0
90
Amplitude (BL-0035)
0°
90°
180°
270°
0°
0
150
3D
135°
Structures-North
0
90
Stereonet
Wulff Plot - LH - Type
213.6
213.8
214.0
214.2
214.4
214.6
214.8
215.0
215.2
215.4
215.6
215.8
216.0
216.2
216.4
216.6
216.8
217.0
217.2
217.4
217.6
217.8
218.0
218.2
218.4
218.6
218.8
219.0
219.2
219.4
219.6
219.8
220.0
220.2
220.4
220.6
220.8
221.0


Depth
1m:20m
Azimuth
0
360
Tilt
0
90
Amplitude (BL-0035)
0°
90°
180°
270°
0°
0
150
3D
135°
Structures-North
0
90
Stereonet
Wulff Plot - LH - Type
221.2
221.4
221.6
221.8
222.0
222.2
222.4
222.6
222.8
223.0
223.2
223.4
223.6
223.8
224.0
224.2
224.4
224.6
224.8
225.0
225.2
225.4
225.6
225.8
226.0
226.2
226.4
226.6
226.8
227.0
227.2
227.4
227.6
227.8
228.0
228.2
228.4
228.6


Depth
1m:20m
Azimuth
0
360
Tilt
0
90
Amplitude (BL-0035)
0°
90°
180°
270°
0°
0
150
3D
135°
Structures-North
0
90
Stereonet
Wulff Plot - LH - Type
228.8
229.0
229.2
229.4
229.6
229.8
230.0
230.2
230.4
230.6
230.8
231.0
231.2
231.4
231.6
231.8
232.0
232.2
232.4
232.6
232.8
233.0
233.2
233.4
233.6
233.8
234.0
234.2
234.4
234.6
234.8
235.0
235.2
235.4
235.6
235.8
236.0
236.2


Depth
1m:20m
Azimuth
0
360
Tilt
0
90
Amplitude (BL-0035)
0°
90°
180°
270°
0°
0
150
3D
135°
Structures-North
0
90
Stereonet
Wulff Plot - LH - Type
236.4
236.6
236.8
237.0
237.2
237.4
237.6
237.8
238.0
238.2
238.4
238.6
238.8
239.0
239.2
239.4
239.6
239.8
240.0
240.2
240.4
240.6
240.8
241.0
241.2
241.4
241.6
241.8
242.0
242.2
242.4
242.6
242.8
243.0
243.2
243.4
243.6
243.8

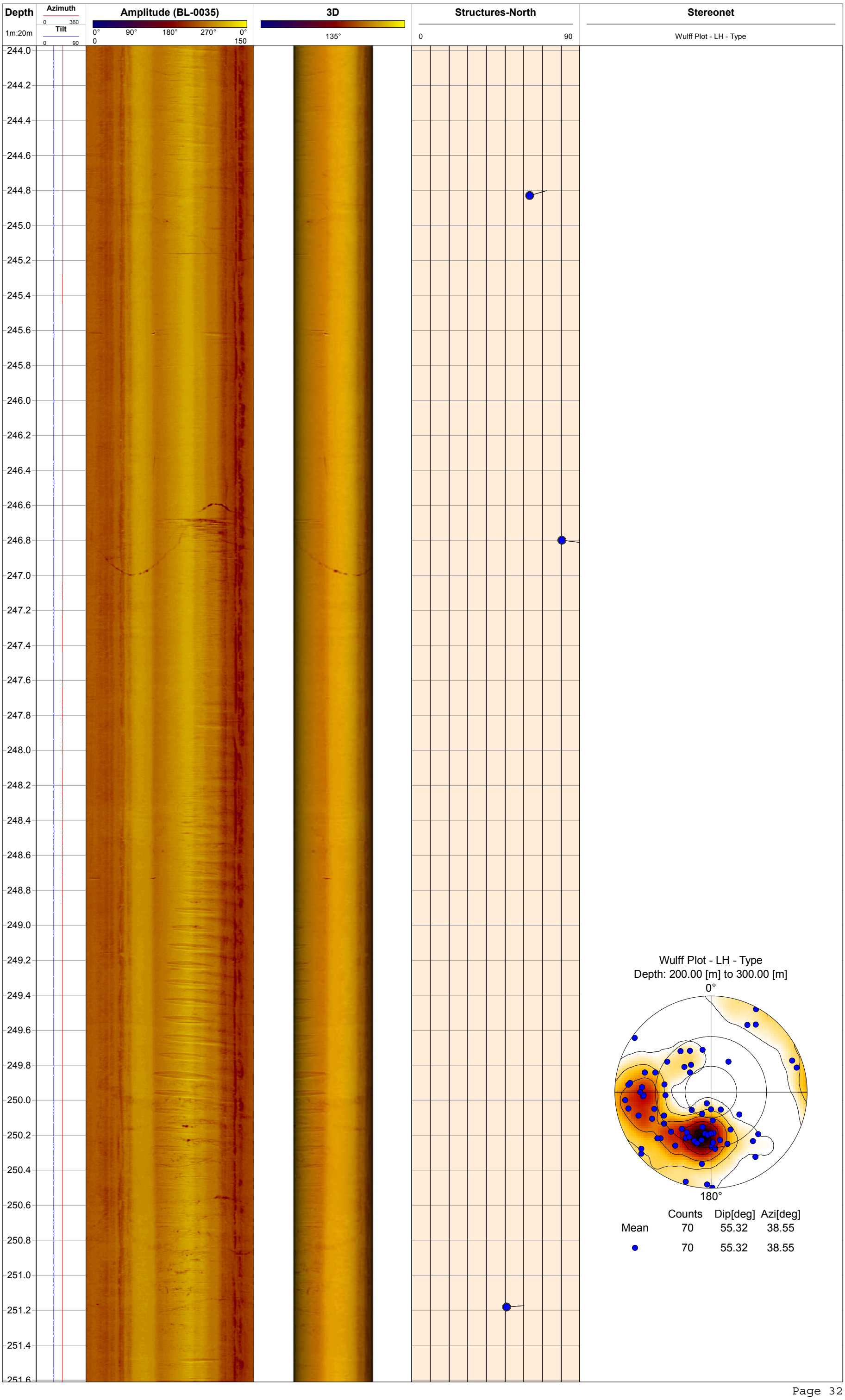
Depth
1m:20m
Azimuth
0 360
Tilt
0 90
Amplitude (BL-0035)
0° 90° 180° 270° 0°
0 150
3D
135°
Structures-North
0 90
Stereonet
Wulff Plot - LH - Type
244.0
244.2
244.4
244.6
244.8
245.0
245.2
245.4
245.6
245.8
246.0
246.2
246.4
246.6
246.8
247.0
247.2
247.4
247.6
247.8
248.0
248.2
248.4
248.6
248.8
249.0
249.2
249.4
249.6
249.8
250.0
250.2
250.4
250.6
250.8
251.0
251.2
251.4
251.6
Wulff Plot - LH - Type
Depth: 200.00 [m] to 300.00 [m]
0°
180°
Counts Dip[deg] Azi[deg]
Mean 70 55.32 38.55
70 55.32 38.55


Depth
1m:20m
Azimuth
0
360
Tilt
0
90
Amplitude (BL-0035)
0°
90°
180°
270°
0°
0
150
3D
135°
Structures-North
0
90
Stereonet
Wulff Plot - LH - Type
251.8
252.0
252.2
252.4
252.6
252.8
253.0
253.2
253.4
253.6
253.8
254.0
254.2
254.4
254.6
254.8
255.0
255.2
255.4
255.6
255.8
256.0
256.2
256.4
256.6
256.8
257.0
257.2
257.4
257.6
257.8
258.0
258.2
258.4
258.6
258.8
259.0
259.2


Depth
1m:20m
Azimuth
0
360
Tilt
0
90
Amplitude (BL-0035)
0°
90°
180°
270°
0°
0
150
3D
135°
Structures-North
0
90
Stereonet
Wulff Plot - LH - Type
259.4
259.6
259.8
260.0
260.2
260.4
260.6
260.8
261.0
261.2
261.4
261.6
261.8
262.0
262.2
262.4
262.6
262.8
263.0
263.2
263.4
263.6
263.8
264.0
264.2
264.4
264.6
264.8
265.0
265.2
265.4
265.6
265.8
266.0
266.2
266.4
266.6
266.8


Depth
1m:20m
Azimuth
0
360
Tilt
0
90
Amplitude (BL-0035)
0°
90°
180°
270°
0°
0
150
3D
135°
Structures-North
0
90
Stereonet
Wulff Plot - LH - Type
267.0
267.2
267.4
267.6
267.8
268.0
268.2
268.4
268.6
268.8
269.0
269.2
269.4
269.6
269.8
270.0
270.2
270.4
270.6
270.8
271.0
271.2
271.4
271.6
271.8
272.0
272.2
272.4
272.6
272.8
273.0
273.2
273.4
273.6
273.8
274.0
274.2
274.4


Depth
1m:20m
Azimuth
0
360
Tilt
0
90
Amplitude (BL-0035)
0°
90°
180°
270°
0°
0
150
3D
135°
Structures-North
0
90
Stereonet
Wulff Plot - LH - Type
274.6
274.8
275.0
275.2
275.4
275.6
275.8
276.0
276.2
276.4
276.6
276.8
277.0
277.2
277.4
277.6
277.8
278.0
278.2
278.4
278.6
278.8
279.0
279.2
279.4
279.6
279.8
280.0
280.2
280.4
280.6
280.8
281.0
281.2
281.4
281.6
281.8
282.0


Depth
1m:20m
Azimuth
0
360
Tilt
0
90
Amplitude (BL-0035)
0°
90°
180°
270°
0°
0
150
3D
135°
Structures-North
0
90
Stereonet
Wulff Plot - LH - Type
282.2
282.4
282.6
282.8
283.0
283.2
283.4
283.6
283.8
284.0
284.2
284.4
284.6
284.8
285.0
285.2
285.4
285.6
285.8
286.0
286.2
286.4
286.6
286.8
287.0
287.2
287.4
287.6
287.8
288.0
288.2
288.4
288.6
288.8
289.0
289.2
289.4
289.6

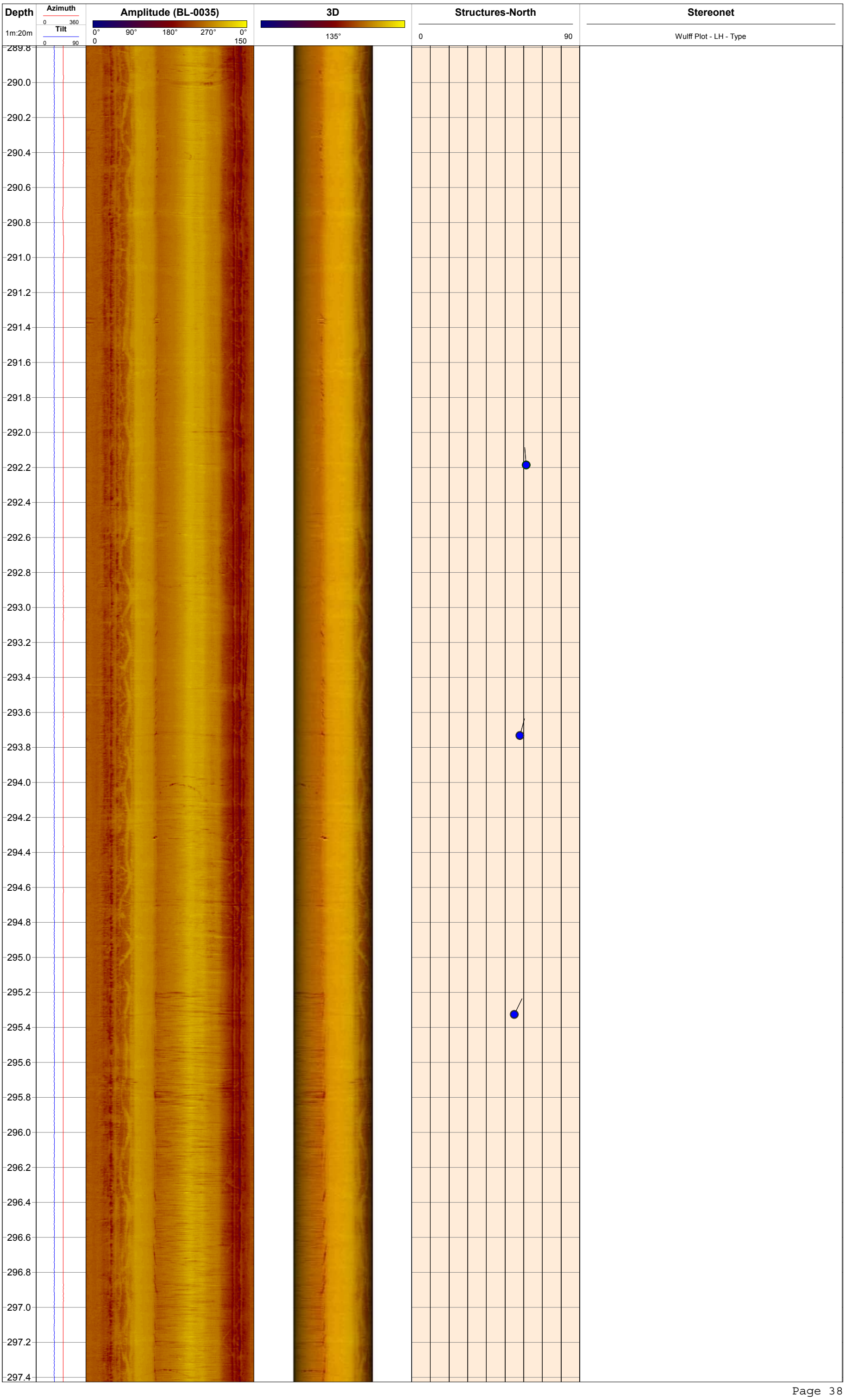
Depth
1m:20m
Azimuth
0
360
Tilt
0
90
Amplitude (BL-0035)
0°
90°
180°
270°
0°
0
150
3D
135°
Structures-North
0
90
Stereonet
Wulff Plot - LH - Type
289.8
290.0
290.2
290.4
290.6
290.8
291.0
291.2
291.4
291.6
291.8
292.0
292.2
292.4
292.6
292.8
293.0
293.2
293.4
293.6
293.8
294.0
294.2
294.4
294.6
294.8
295.0
295.2
295.4
295.6
295.8
296.0
296.2
296.4
296.6
296.8
297.0
297.2
297.4


Depth
1m:20m
Azimuth
0
360
Tilt
0
90
Amplitude (BL-0035)
0°
90°
180°
270°
0°
0
150
3D
135°
Structures-North
0
90
Stereonet
Wulff Plot - LH - Type
297.6
297.8
298.0
298.2
298.4
298.6
298.8
299.0
299.2
299.4
299.6
299.8
300.0
300.2
300.4
300.6
300.8
301.0
301.2
301.4
301.6
301.8
302.0
302.2
302.4
302.6
302.8
303.0
303.2
303.4
303.6
303.8
304.0
304.2
304.4
304.6
304.8
305.0


Depth
1m:20m
Azimuth
0
360
Tilt
0
90
Amplitude (BL-0035)
0°
90°
180°
270°
0°
0
150
3D
135°
Structures-North
0
90
Stereonet
Wulff Plot - LH - Type
305.2
305.4
305.6
305.8
306.0
306.2
306.4
306.6
306.8
307.0
307.2
307.4
307.6
307.8
308.0
308.2
308.4
308.6
308.8
309.0
309.2
309.4
309.6
309.8
310.0
310.2
310.4
310.6
310.8
311.0
311.2
311.4
311.6
311.8
312.0
312.2
312.4
312.6


Depth
1m:20m
Azimuth
0
360
Tilt
0
90
Amplitude (BL-0035)
0°
90°
180°
270°
0°
0
150
3D
135°
Structures-North
0
90
Stereonet
Wulff Plot - LH - Type
312.8
313.0
313.2
313.4
313.6
313.8
314.0
314.2
314.4
314.6
314.8
315.0
315.2
315.4
315.6
315.8
316.0
316.2
316.4
316.6
316.8
317.0
317.2
317.4
317.6
317.8
318.0
318.2
318.4
318.6
318.8
319.0
319.2
319.4
319.6
319.8
320.0
320.2


Depth
1m:20m
Azimuth
0
360
Tilt
0
90
Amplitude (BL-0035)
0°
90°
180°
270°
0°
0
150
3D
135°
Structures-North
0
90
Stereonet
Wulff Plot - LH - Type
320.4
320.6
320.8
321.0
321.2
321.4
321.6
321.8
322.0
322.2
322.4
322.6
322.8
323.0
323.2
323.4
323.6
323.8
324.0
324.2
324.4
324.6
324.8
325.0
325.2
325.4
325.6
325.8
326.0
326.2
326.4
326.6
326.8
327.0
327.2
327.4
327.6
327.8


Depth
1m:20m
Azimuth
0
360
Tilt
0
90
Amplitude (BL-0035)
0°
90°
180°
270°
0°
0
150
3D
135°
Structures-North
0
90
Stereonet
Wulff Plot - LH - Type
328.0
328.2
328.4
328.6
328.8
329.0
329.2
329.4
329.6
329.8
330.0
330.2
330.4
330.6
330.8
331.0
331.2
331.4
331.6
331.8
332.0
332.2
332.4
332.6
332.8
333.0
333.2
333.4
333.6
333.8
334.0
334.2
334.4
334.6
334.8
335.0
335.2
335.4


Depth
1m:20m
Azimuth
0
360
Tilt
0
90
Amplitude (BL-0035)
0°
90°
180°
270°
0°
0
150
3D
135°
Structures-North
0
90
Stereonet
Wulff Plot - LH - Type
335.8
336.0
336.2
336.4
336.6
336.8
337.0
337.2
337.4
337.6
337.8
338.0
338.2
338.4
338.6
338.8
339.0
339.2
339.4
339.6
339.8
340.0
340.2
340.4
340.6
340.8
341.0
341.2
341.4
341.6
341.8
342.0
342.2
342.4
342.6
342.8
343.0
343.2


Depth
1m:20m
Azimuth
0
360
Tilt
0
90
Amplitude (BL-0035)
0°
90°
180°
270°
0°
0
150
3D
135°
Structures-North
0
90
Stereonet
Wulff Plot - LH - Type
343.4
343.6
343.8
344.0
344.2
344.4
344.6
344.8
345.0
345.2
345.4
345.6
345.8
346.0
346.2
346.4
346.6
346.8
347.0
347.2
347.4
347.6
347.8
348.0
348.2
348.4
348.6
348.8
349.0
349.2
349.4
349.6
349.8
350.0
350.2
350.4
350.6
350.8
Wulff Plot - LH - Type
Depth: 300.00 [m] to 400.00 [m]
0°
180°
Counts Dip[deg] Azi[deg]
Mean 83 83.07 18.14
83 83.07 18.14


Depth
1m:20m
Azimuth
0
360
Tilt
0
90
Amplitude (BL-0035)
0°
90°
180°
270°
0°
0
150
3D
135°
Structures-North
0
90
Stereonet
Wulff Plot - LH - Type
351.0
351.2
351.4
351.6
351.8
352.0
352.2
352.4
352.6
352.8
353.0
353.2
353.4
353.6
353.8
354.0
354.2
354.4
354.6
354.8
355.0
355.2
355.4
355.6
355.8
356.0
356.2
356.4
356.6
356.8
357.0
357.2
357.4
357.6
357.8
358.0
358.2
358.4


Depth
1m:20m
Azimuth
0
360
Tilt
0
90
Amplitude (BL-0035)
0°
90°
180°
270°
0°
0
150
3D
135°
Structures-North
0
90
Stereonet
Wulff Plot - LH - Type
358.6
358.8
359.0
359.2
359.4
359.6
359.8
360.0
360.2
360.4
360.6
360.8
361.0
361.2
361.4
361.6
361.8
362.0
362.2
362.4
362.6
362.8
363.0
363.2
363.4
363.6
363.8
364.0
364.2
364.4
364.6
364.8
365.0
365.2
365.4
365.6
365.8
366.0


Depth
1m:20m
Azimuth
0
360
Tilt
0
90
Amplitude (BL-0035)
0°
90°
180°
270°
0°
0
150
3D
135°
Structures-North
0
90
Stereonet
Wulff Plot - LH - Type
366.2
366.4
366.6
366.8
367.0
367.2
367.4
367.6
367.8
368.0
368.2
368.4
368.6
368.8
369.0
369.2
369.4
369.6
369.8
370.0
370.2
370.4
370.6
370.8
371.0
371.2
371.4
371.6
371.8
372.0
372.2
372.4
372.6
372.8
373.0
373.2
373.4
373.6

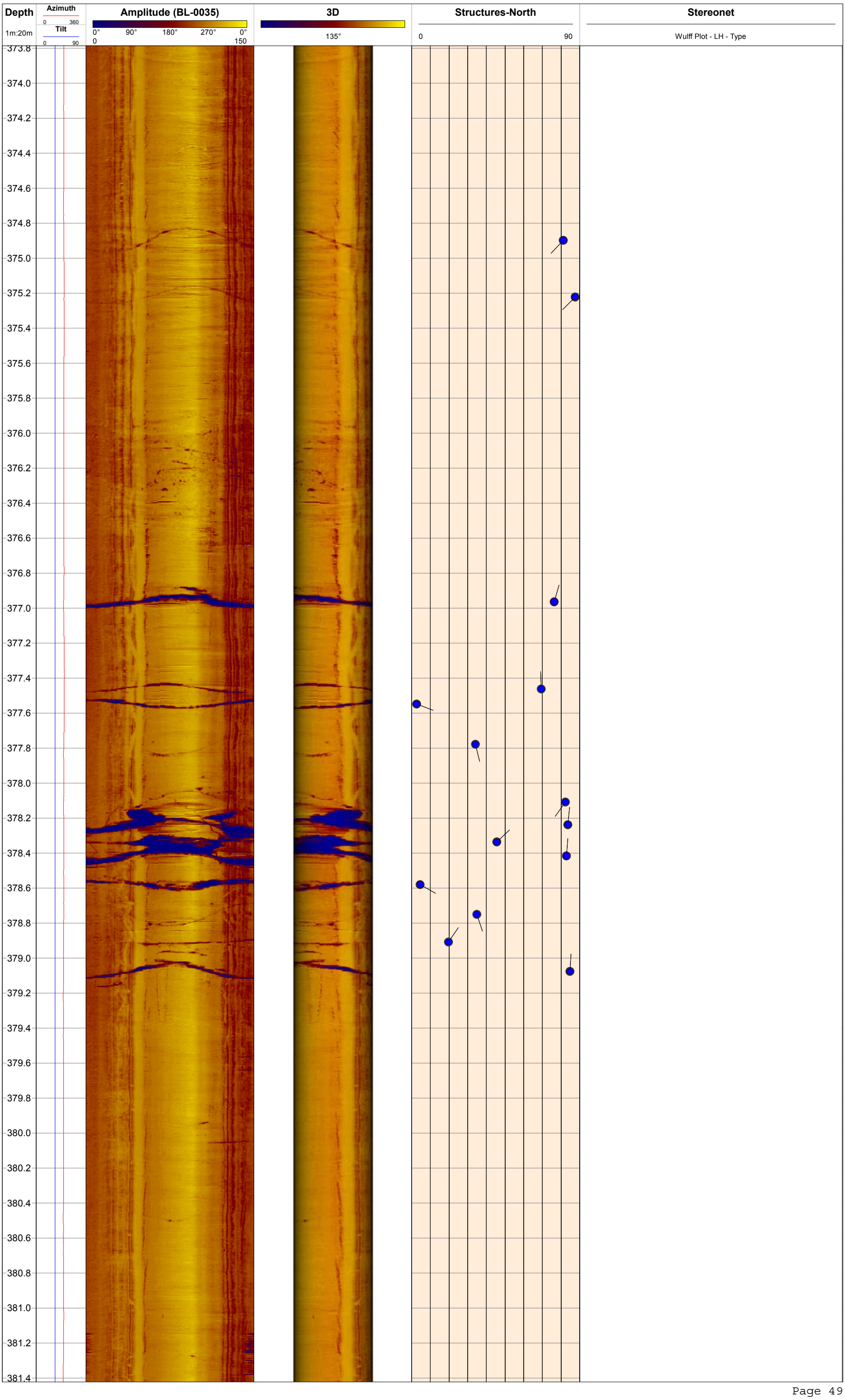
Depth
1m:20m
Azimuth
0
360
Tilt
0
90
Amplitude (BL-0035)
0°
90°
180°
270°
0°
0
150
3D
135°
Structures-North
0
90
Stereonet
Wulff Plot - LH - Type
373.8
374.0
374.2
374.4
374.6
374.8
375.0
375.2
375.4
375.6
375.8
376.0
376.2
376.4
376.6
376.8
377.0
377.2
377.4
377.6
377.8
378.0
378.2
378.4
378.6
378.8
379.0
379.2
379.4
379.6
379.8
380.0
380.2
380.4
380.6
380.8
381.0
381.2
381.4


Depth
1m:20m
Azimuth
0
360
Tilt
0
90
Amplitude (BL-0035)
0°
90°
180°
270°
0°
0
150
3D
135°
Structures-North
0
90
Stereonet
Wulff Plot - LH - Type
381.6
381.8
382.0
382.2
382.4
382.6
382.8
383.0
383.2
383.4
383.6
383.8
384.0
384.2
384.4
384.6
384.8
385.0
385.2
385.4
385.6
385.8
386.0
386.2
386.4
386.6
386.8
387.0
387.2
387.4
387.6
387.8
388.0
388.2
388.4
388.6
388.8
389.0


Depth
1m:20m
Azimuth
0
360
Tilt
0
90
Amplitude (BL-0035)
0°
90°
180°
270°
0°
0
150
3D
135°
Structures-North
0
90
Stereonet
Wulff Plot - LH - Type
389.2
389.4
389.6
389.8
390.0
390.2
390.4
390.6
390.8
391.0
391.2
391.4
391.6
391.8
392.0
392.2
392.4
392.6
392.8
393.0
393.2
393.4
393.6
393.8
394.0
394.2
394.4
394.6
394.8
395.0
395.2
395.4
395.6
395.8
396.0
396.2
396.4
396.6


Depth
1m:20m
Azimuth
0
360
Tilt
0
90
Amplitude (BL-0035)
0°
90°
180°
270°
0°
0
150
3D
135°
Structures-North
0
90
Stereonet
Wulff Plot - LH - Type
396.8
397.0
397.2
397.4
397.6
397.8
398.0
398.2
398.4
398.6
398.8
399.0
399.2
399.4
399.6
399.8
400.0
400.2
400.4
400.6
400.8
401.0
401.2
401.4
401.6
401.8
402.0
402.2
402.4
402.6
402.8
403.0
403.2
403.4
403.6
403.8
404.0
404.2

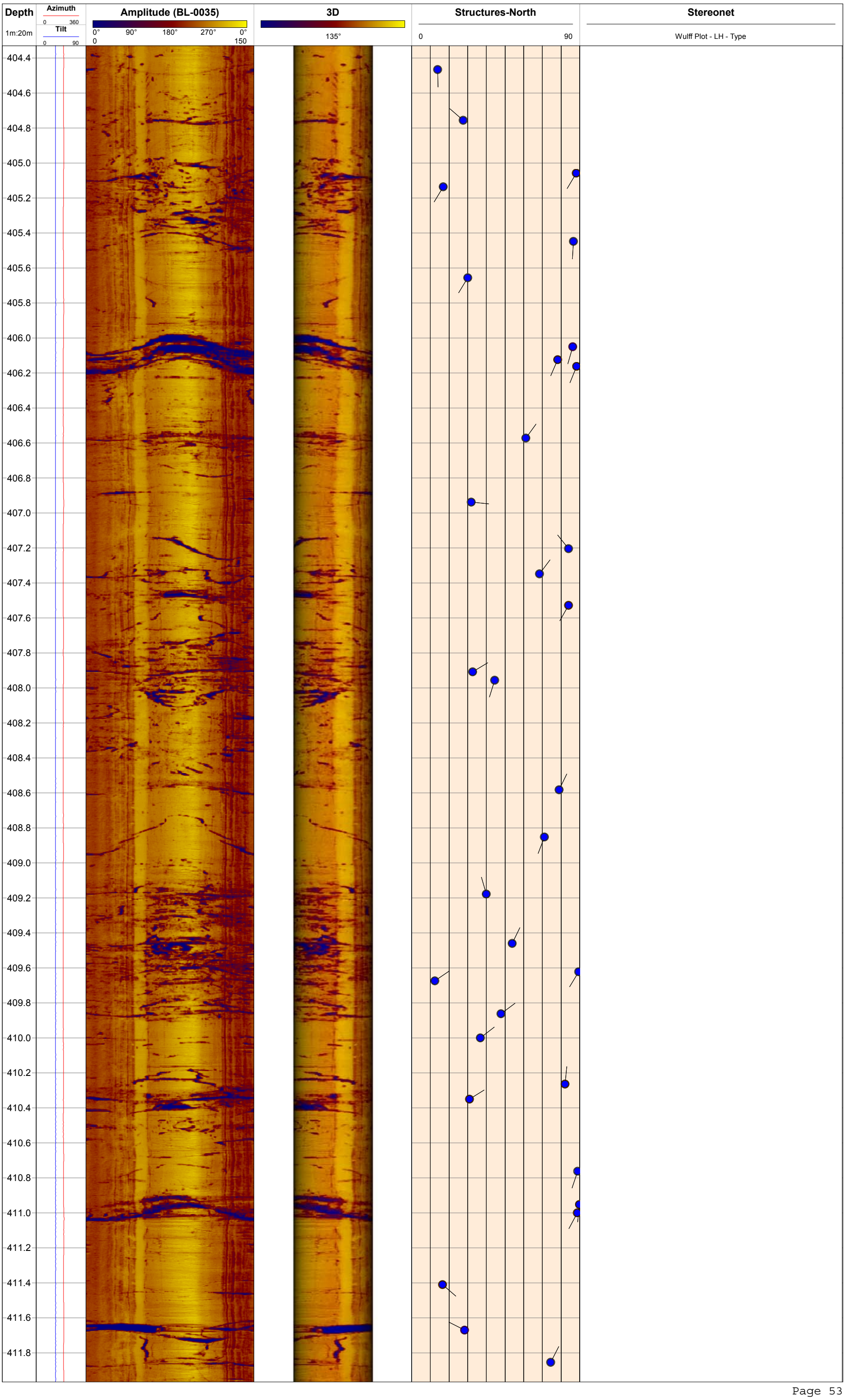
Depth
1m:20m
Azimuth
0
360
Tilt
0
90
Amplitude (BL-0035)
0°
90°
180°
270°
0°
0
150
3D
135°
Structures-North
0
90
Stereonet
Wulff Plot - LH - Type
404.4
404.6
404.8
405.0
405.2
405.4
405.6
405.8
406.0
406.2
406.4
406.6
406.8
407.0
407.2
407.4
407.6
407.8
408.0
408.2
408.4
408.6
408.8
409.0
409.2
409.4
409.6
409.8
410.0
410.2
410.4
410.6
410.8
411.0
411.2
411.4
411.6
411.8

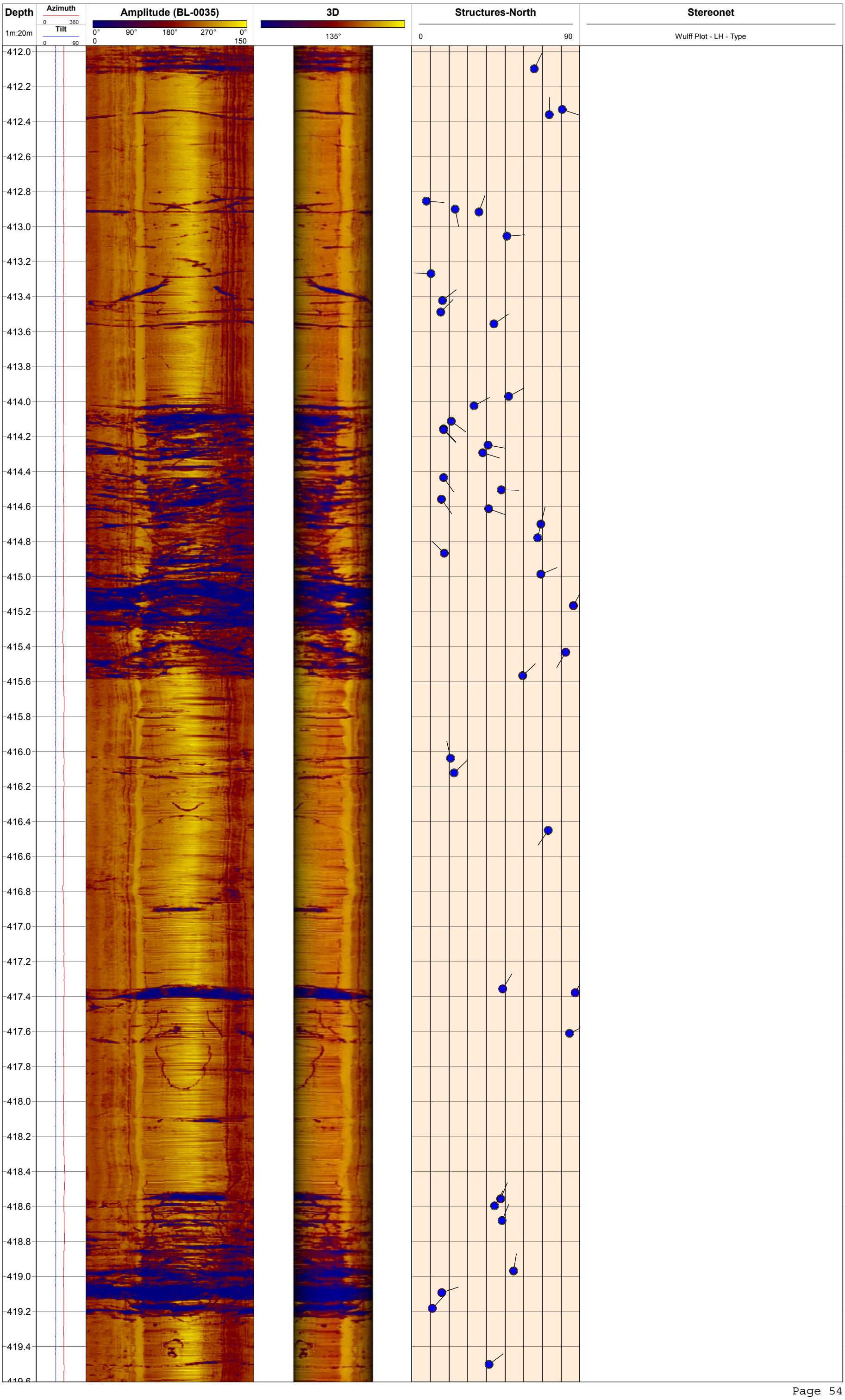
Depth
1m:20m
Azimuth
0
360
Tilt
0
90
Amplitude (BL-0035)
0°
90°
180°
270°
0°
0
150
3D
135°
Structures-North
0
90
Stereonet
Wulff Plot - LH - Type
412.0
412.2
412.4
412.6
412.8
413.0
413.2
413.4
413.6
413.8
414.0
414.2
414.4
414.6
414.8
415.0
415.2
415.4
415.6
415.8
416.0
416.2
416.4
416.6
416.8
417.0
417.2
417.4
417.6
417.8
418.0
418.2
418.4
418.6
418.8
419.0
419.2
419.4

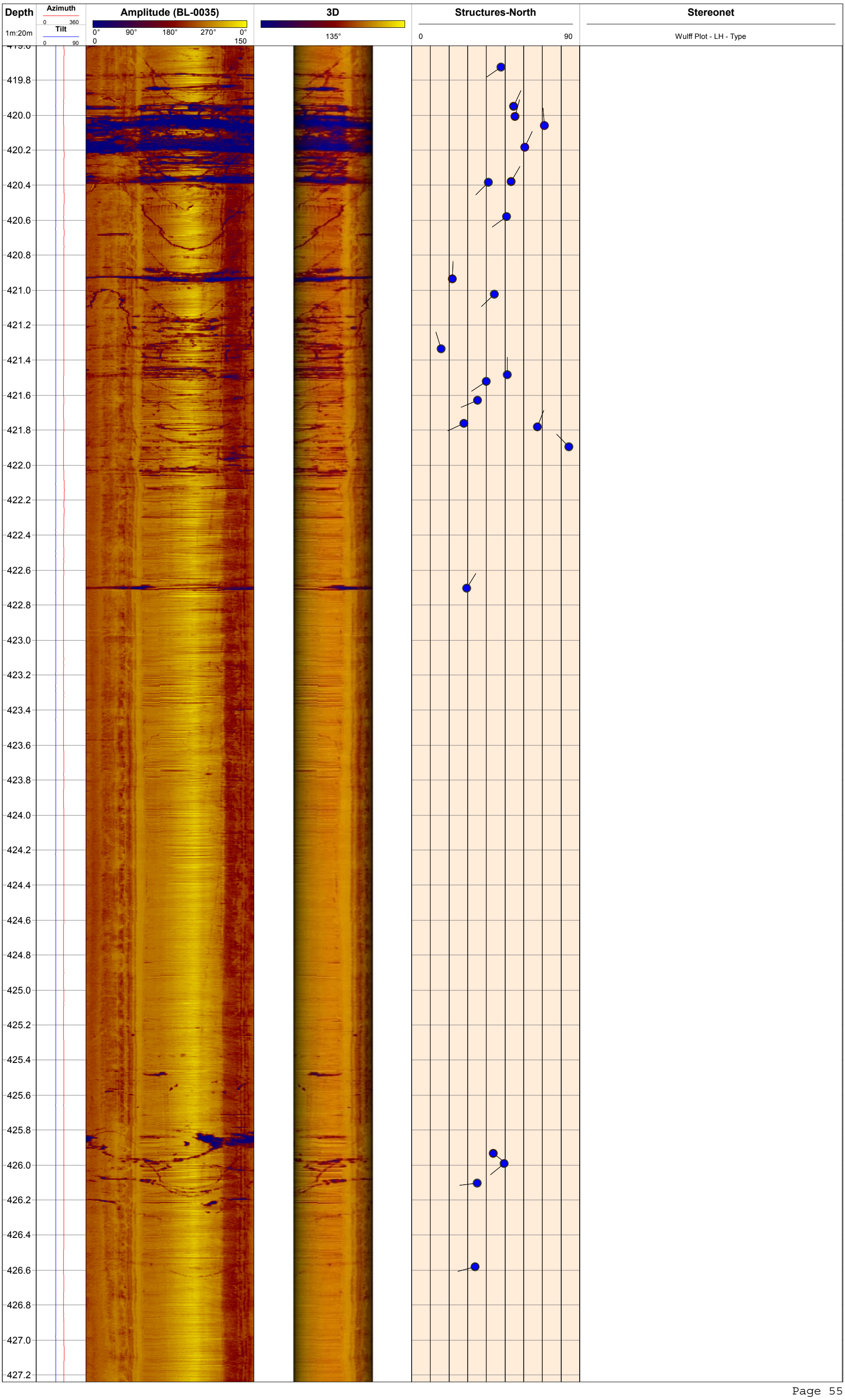
Depth
1m:20m
Azimuth
0
360
Tilt
0
90
Amplitude (BL-0035)
0°
90°
180°
270°
0°
0
150
3D
135°
Structures-North
0
90
Stereonet
Wulff Plot - LH - Type
419.8
420.0
420.2
420.4
420.6
420.8
421.0
421.2
421.4
421.6
421.8
422.0
422.2
422.4
422.6
422.8
423.0
423.2
423.4
423.6
423.8
424.0
424.2
424.4
424.6
424.8
425.0
425.2
425.4
425.6
425.8
426.0
426.2
426.4
426.6
426.8
427.0
427.2


Depth
1m:20m
Azimuth
0
360
Tilt
0
90
Amplitude (BL-0035)
0°
90°
180°
270°
0°
0
150
3D
135°
Structures-North
0
90
Stereonet
Wulff Plot - LH - Type
427.4
427.6
427.8
428.0
428.2
428.4
428.6
428.8
429.0
429.2
429.4
429.6
429.8
430.0
430.2
430.4
430.6
430.8
431.0
431.2
431.4
431.6
431.8
432.0
432.2
432.4
432.6
432.8
433.0
433.2
433.4
433.6
433.8
434.0
434.2
434.4
434.6
434.8


Depth
1m:20m
Azimuth
0
360
Tilt
0
90
Amplitude (BL-0035)
0°
90°
180°
270°
0°
0
150
3D
135°
Structures-North
0
90
Stereonet
Wulff Plot - LH - Type
435.0
435.2
435.4
435.6
435.8
436.0
436.2
436.4
436.6
436.8
437.0
437.2
437.4
437.6
437.8
438.0
438.2
438.4
438.6
438.8
439.0
439.2
439.4
439.6
439.8
440.0
440.2
440.4
440.6
440.8
441.0
441.2
441.4
441.6
441.8
442.0
442.2
442.4

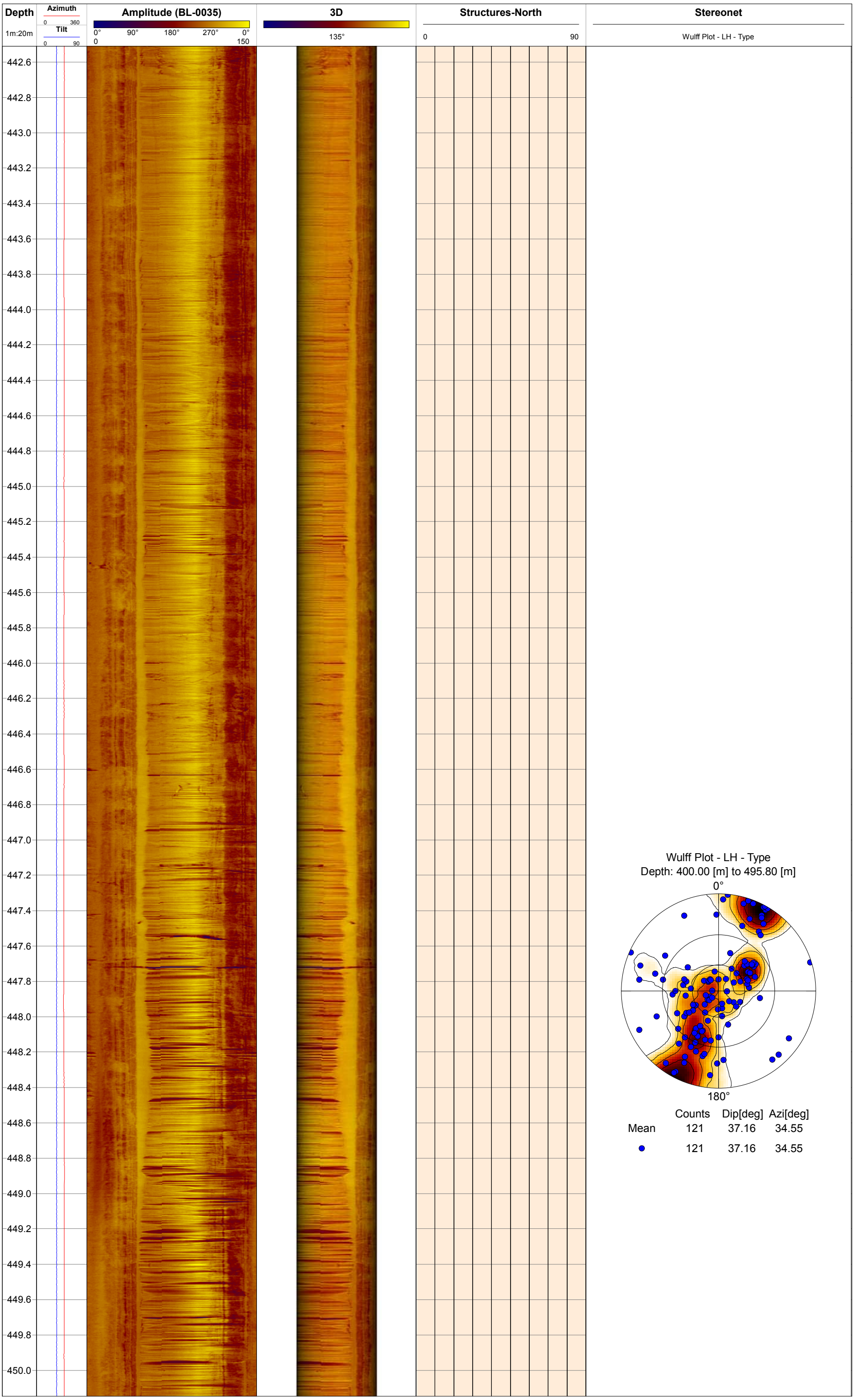
Depth
1m:20m
Azimuth
0
360
Tilt
0
90
Amplitude (BL-0035)
0°
90°
180°
270°
0°
0
150
3D
135°
Structures-North
0
90
Stereonet
Wulff Plot - LH - Type
442.6
442.8
443.0
443.2
443.4
443.6
443.8
444.0
444.2
444.4
444.6
444.8
445.0
445.2
445.4
445.6
445.8
446.0
446.2
446.4
446.6
446.8
447.0
447.2
447.4
447.6
447.8
448.0
448.2
448.4
448.6
448.8
449.0
449.2
449.4
449.6
449.8
450.0
Wulff Plot - LH - Type
Depth: 400.00 [m] to 495.80 [m]
0°
180°
Counts Dip[deg] Azi[deg]
Mean 121 37.16 34.55
121 37.16 34.55


Depth
1m:20m
Azimuth
0
360
Tilt
0
90
Amplitude (BL-0035)
0°
90°
180°
270°
0°
0
150
3D
135°
Structures-North
0
90
Stereonet
Wulff Plot - LH - Type
450.2
450.4
450.6
450.8
451.0
451.2
451.4
451.6
451.8
452.0
452.2
452.4
452.6
452.8
453.0
453.2
453.4
453.6
453.8
454.0
454.2
454.4
454.6
454.8
455.0
455.2
455.4
455.6
455.8
456.0
456.2
456.4
456.6
456.8
457.0
457.2
457.4
457.6


Depth
1m:20m
Azimuth
0
360
Tilt
0
90
Amplitude (BL-0035)
0°
90°
180°
270°
0°
0
150
3D
135°
Structures-North
0
90
Stereonet
Wulff Plot - LH - Type
457.8
458.0
458.2
458.4
458.6
458.8
459.0
459.2
459.4
459.6
459.8
460.0
460.2
460.4
460.6
460.8
461.0
461.2
461.4
461.6
461.8
462.0
462.2
462.4
462.6
462.8
463.0
463.2
463.4
463.6
463.8
464.0
464.2
464.4
464.6
464.8
465.0
465.2
465.4


Depth
1m:20m
Azimuth
0
360
Tilt
0
90
Amplitude (BL-0035)
0°
90°
180°
270°
0°
0
150
3D
135°
Structures-North
0
90
Stereonet
Wulff Plot - LH - Type
465.6
465.8
466.0
466.2
466.4
466.6
466.8
467.0
467.2
467.4
467.6
467.8
468.0
468.2
468.4
468.6
468.8
469.0
469.2
469.4
469.6
469.8
470.0
470.2
470.4
470.6
470.8
471.0
471.2
471.4
471.6
471.8
472.0
472.2
472.4
472.6
472.8
473.0

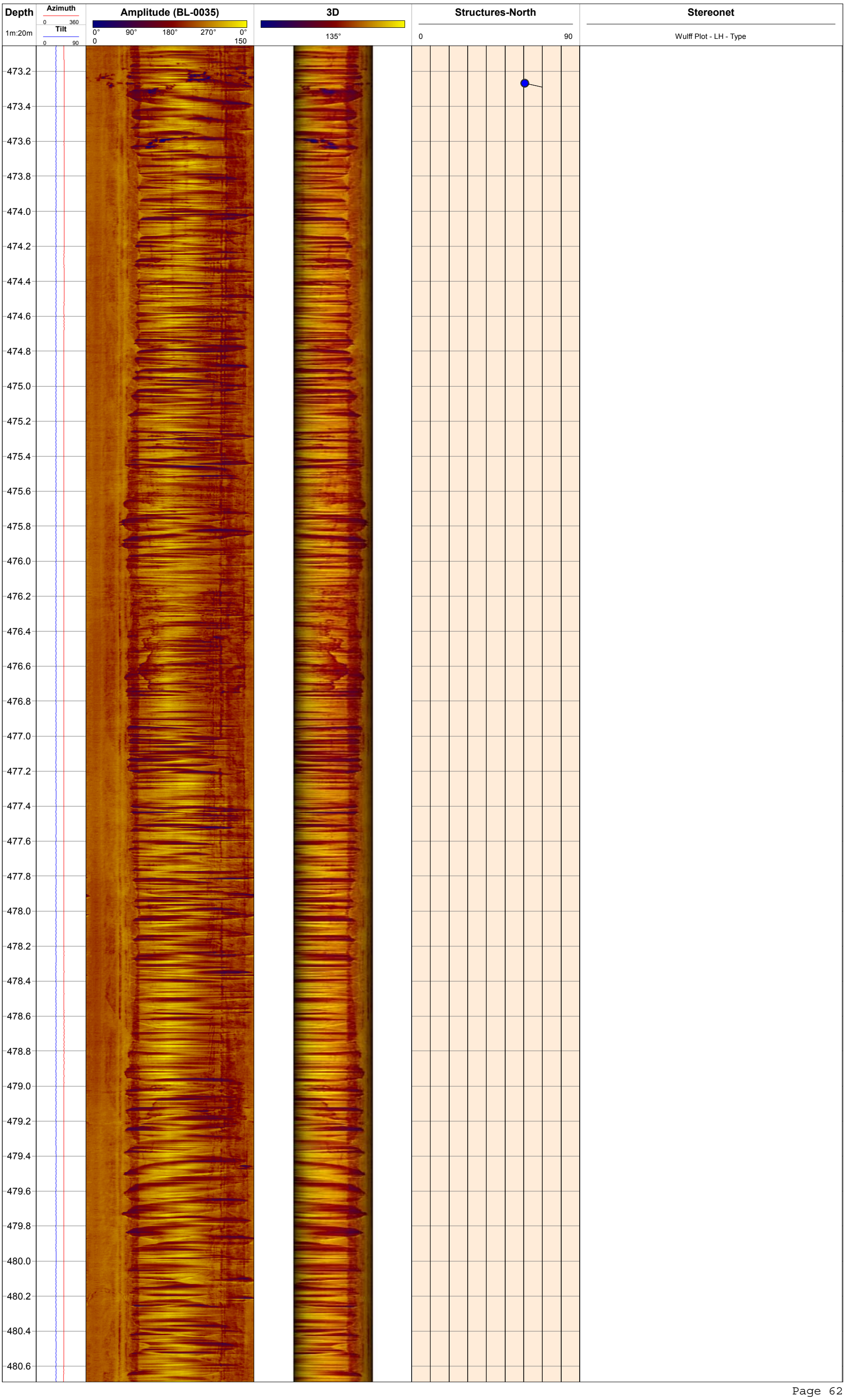
Depth
1m:20m
Azimuth
0
360
Tilt
0
90
Amplitude (BL-0035)
0°
90°
180°
270°
0°
0
150
3D
135°
Structures-North
0
90
Stereonet
Wulff Plot - LH - Type
473.2
473.4
473.6
473.8
474.0
474.2
474.4
474.6
474.8
475.0
475.2
475.4
475.6
475.8
476.0
476.2
476.4
476.6
476.8
477.0
477.2
477.4
477.6
477.8
478.0
478.2
478.4
478.6
478.8
479.0
479.2
479.4
479.6
479.8
480.0
480.2
480.4
480.6


Depth
1m:20m
Azimuth
0
360
Tilt
0
90
Amplitude (BL-0035)
0°
90°
180°
270°
0°
0
150
3D
135°
Structures-North
0
90
Stereonet
Wulff Plot - LH - Type
480.8
481.0
481.2
481.4
481.6
481.8
482.0
482.2
482.4
482.6
482.8
483.0
483.2
483.4
483.6
483.8
484.0
484.2
484.4
484.6
484.8
485.0
485.2
485.4
485.6
485.8
486.0
486.2
486.4
486.6
486.8
487.0
487.2
487.4
487.6
487.8
488.0
488.2

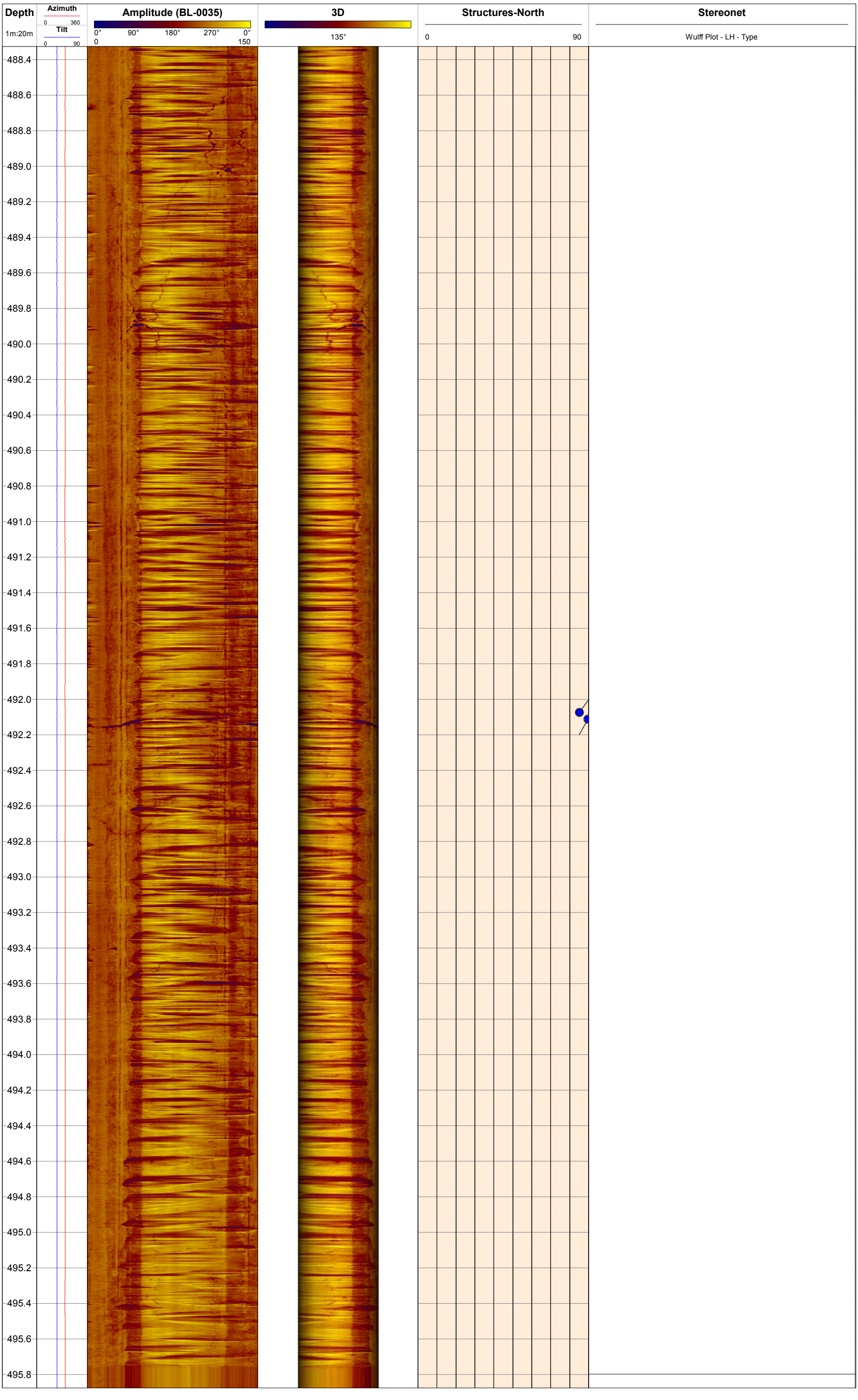
Depth
1m:20m
Azimuth
0
360
Tilt
0
90
Amplitude (BL-0035)
0°
90°
180°
270°
0°
0
150
3D
135°
Structures-North
0
90
Stereonet
Wulff Plot - LH - Type
488.4
488.6
488.8
489.0
489.2
489.4
489.6
489.8
490.0
490.2
490.4
490.6
490.8
491.0
491.2
491.4
491.6
491.8
492.0
492.2
492.4
492.6
492.8
493.0
493.2
493.4
493.6
493.8
494.0
494.2
494.4
494.6
494.8
495.0
495.2
495.4
495.6
495.8

ACOUSTIC TELEVIEWER LOG

Fracflow Consultant Inc.
Environmental, Hydrogeological and Geotechnical Engineering Consultants

Project Location:	Springpole, ON	*Easting:*	549504.0
Borehole ID:	BL-0048	*Northing:*	5694274.9
Report Date:	December 2019	*Bearing at the collar:*	204
Logging Date:	August 21, 2019	*Plunge at the collar:*	-50
Logging Depth (m):	276.2	*Borehole Depth (m):*	286

Client: First Mining Gold / Gold Canyon Resources

FFC Reference No: FFC-NL-3134-002

Figure No.: D4



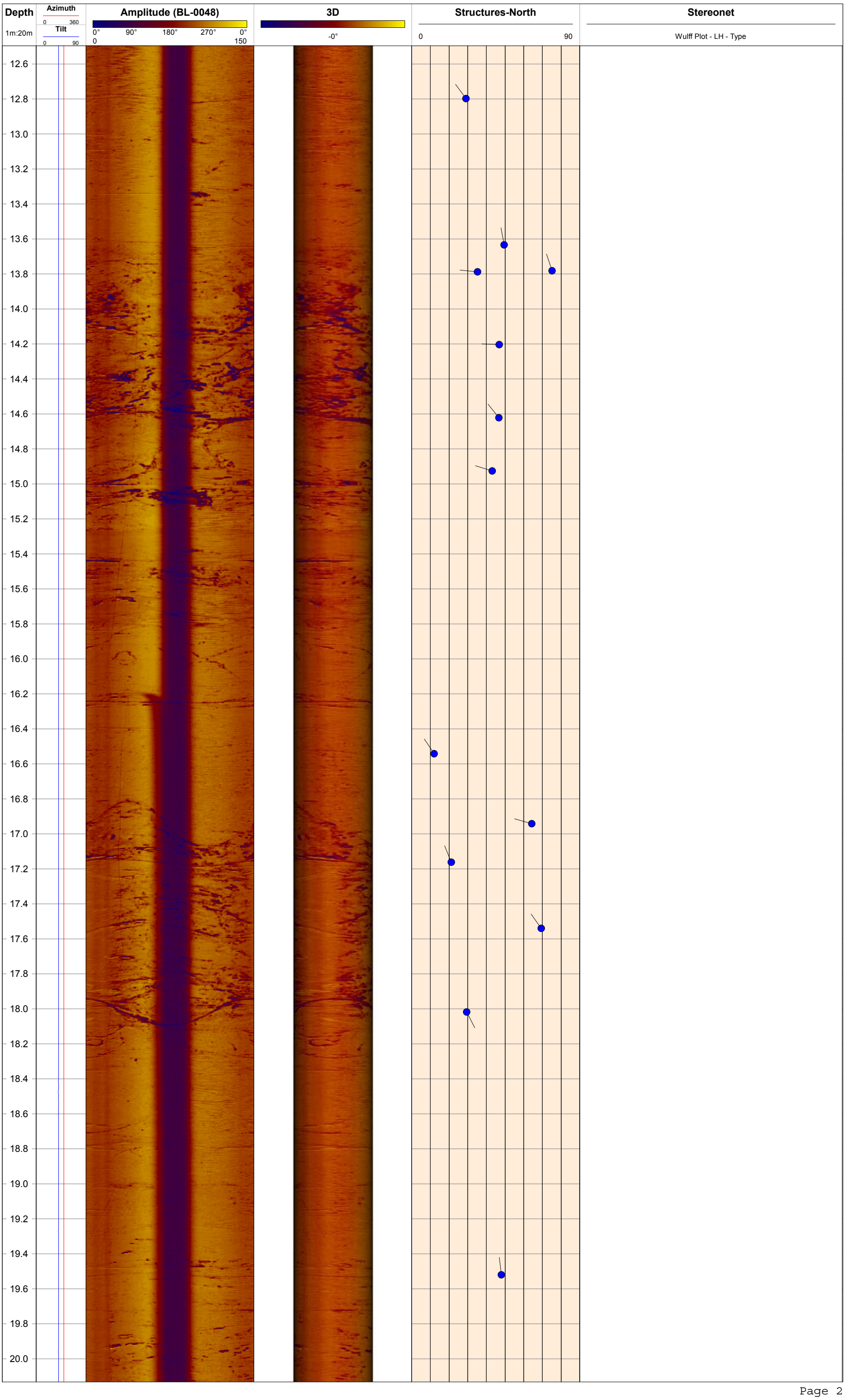
Depth
1m:20m
Azimuth
0
360
Tilt
0
90
Amplitude (BL-0048)
0°
90°
180°
270°
0°
0
150
3D
-0°
Structures-North
0
90
Stereonet
Wulff Plot - LH - Type
12.6
12.8
13.0
13.2
13.4
13.6
13.8
14.0
14.2
14.4
14.6
14.8
15.0
15.2
15.4
15.6
15.8
16.0
16.2
16.4
16.6
16.8
17.0
17.2
17.4
17.6
17.8
18.0
18.2
18.4
18.6
18.8
19.0
19.2
19.4
19.6
19.8
20.0

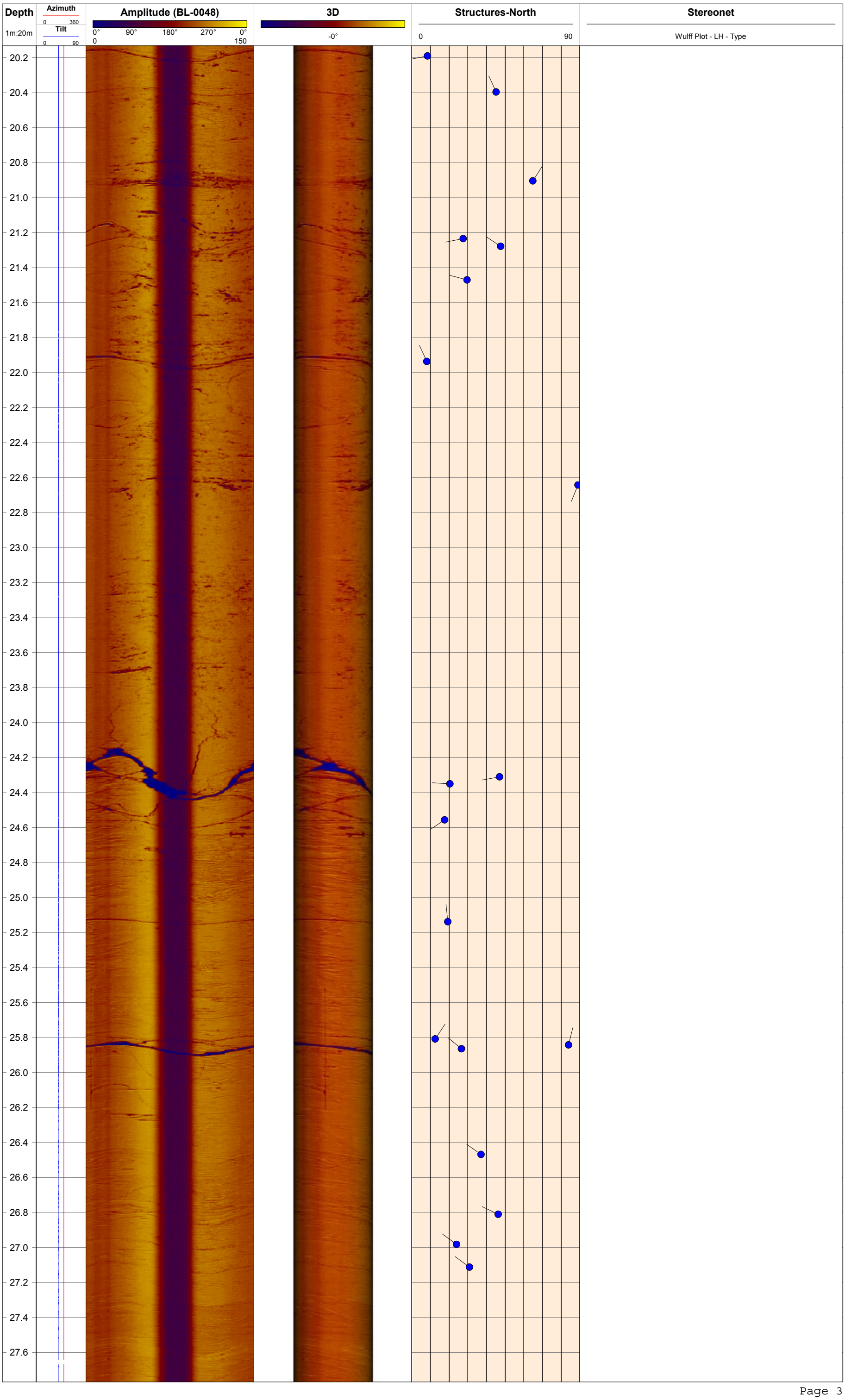
Depth
1m:20m
Azimuth
0
360
Tilt
0
90
Amplitude (BL-0048)
0°
90°
180°
270°
0°
0
150
3D
-0°
Structures-North
0
90
Stereonet
Wulff Plot - LH - Type
20.2
20.4
20.6
20.8
21.0
21.2
21.4
21.6
21.8
22.0
22.2
22.4
22.6
22.8
23.0
23.2
23.4
23.6
23.8
24.0
24.2
24.4
24.6
24.8
25.0
25.2
25.4
25.6
25.8
26.0
26.2
26.4
26.6
26.8
27.0
27.2
27.4
27.6


Depth
1m:20m
Azimuth
0
360
Tilt
0
90
Amplitude (BL-0048)
0°
90°
180°
270°
0°
0
150
3D
-0°
Structures-North
0
90
Stereonet
Wulff Plot - LH - Type
27.8
28.0
28.2
28.4
28.6
28.8
29.0
29.2
29.4
29.6
29.8
30.0
30.2
30.4
30.6
30.8
31.0
31.2
31.4
31.6
31.8
32.0
32.2
32.4
32.6
32.8
33.0
33.2
33.4
33.6
33.8
34.0
34.2
34.4
34.6
34.8
35.0
35.2


Depth
1m:20m
Azimuth
0
360
Tilt
0
90
Amplitude (BL-0048)
0°
90°
180°
270°
0°
0
150
3D
-0°
Structures-North
0
90
Stereonet
Wulff Plot - LH - Type
35.4
35.6
35.8
36.0
36.2
36.4
36.6
36.8
37.0
37.2
37.4
37.6
37.8
38.0
38.2
38.4
38.6
38.8
39.0
39.2
39.4
39.6
39.8
40.0
40.2
40.4
40.6
40.8
41.0
41.2
41.4
41.6
41.8
42.0
42.2
42.4
42.6
42.8
43.0

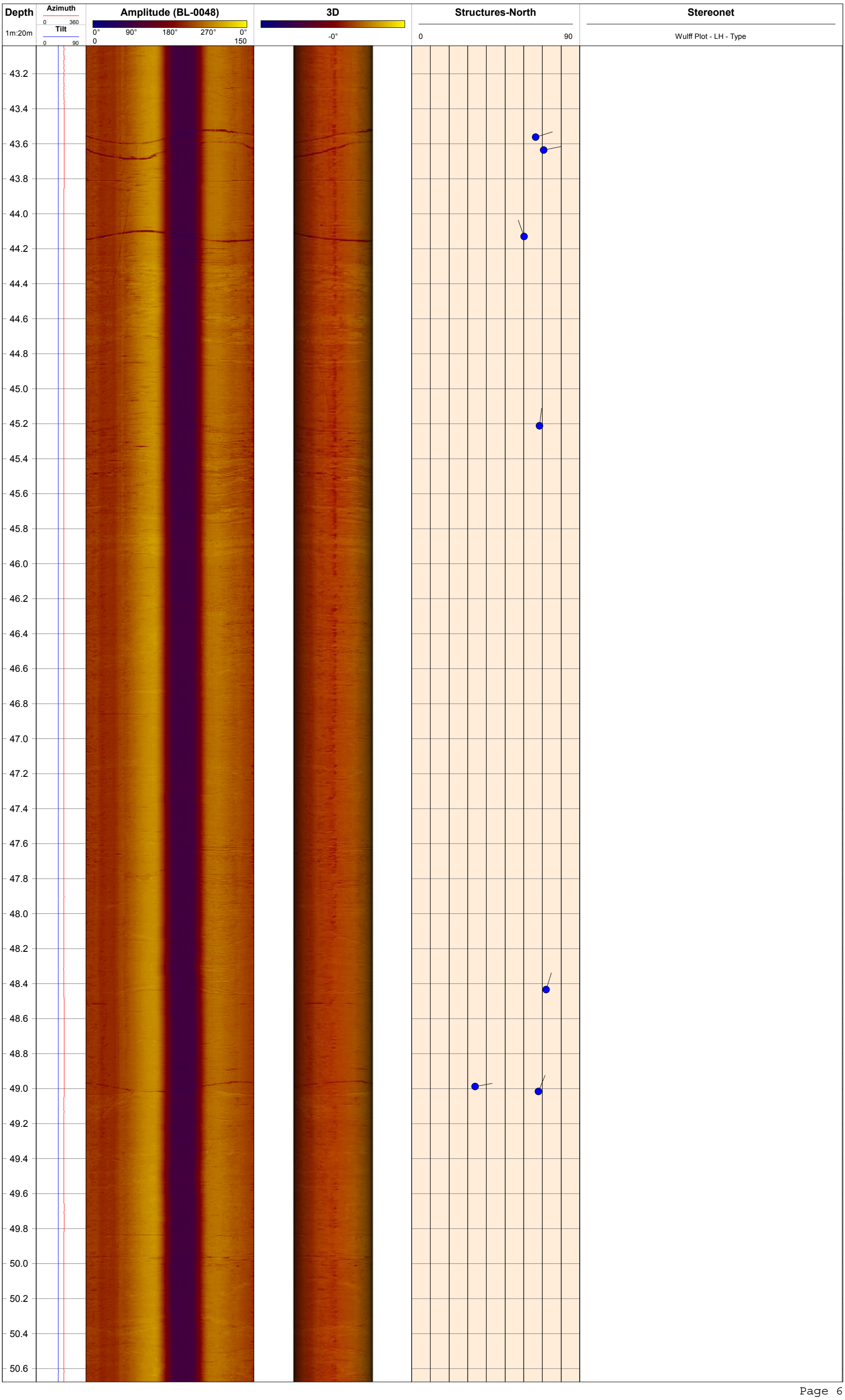
Depth
1m:20m
Azimuth
0
360
Tilt
0
90
Amplitude (BL-0048)
0°
90°
180°
270°
0°
0
150
3D
-0°
Structures-North
0
90
Stereonet
Wulff Plot - LH - Type
43.2
43.4
43.6
43.8
44.0
44.2
44.4
44.6
44.8
45.0
45.2
45.4
45.6
45.8
46.0
46.2
46.4
46.6
46.8
47.0
47.2
47.4
47.6
47.8
48.0
48.2
48.4
48.6
48.8
49.0
49.2
49.4
49.6
49.8
50.0
50.2
50.4
50.6

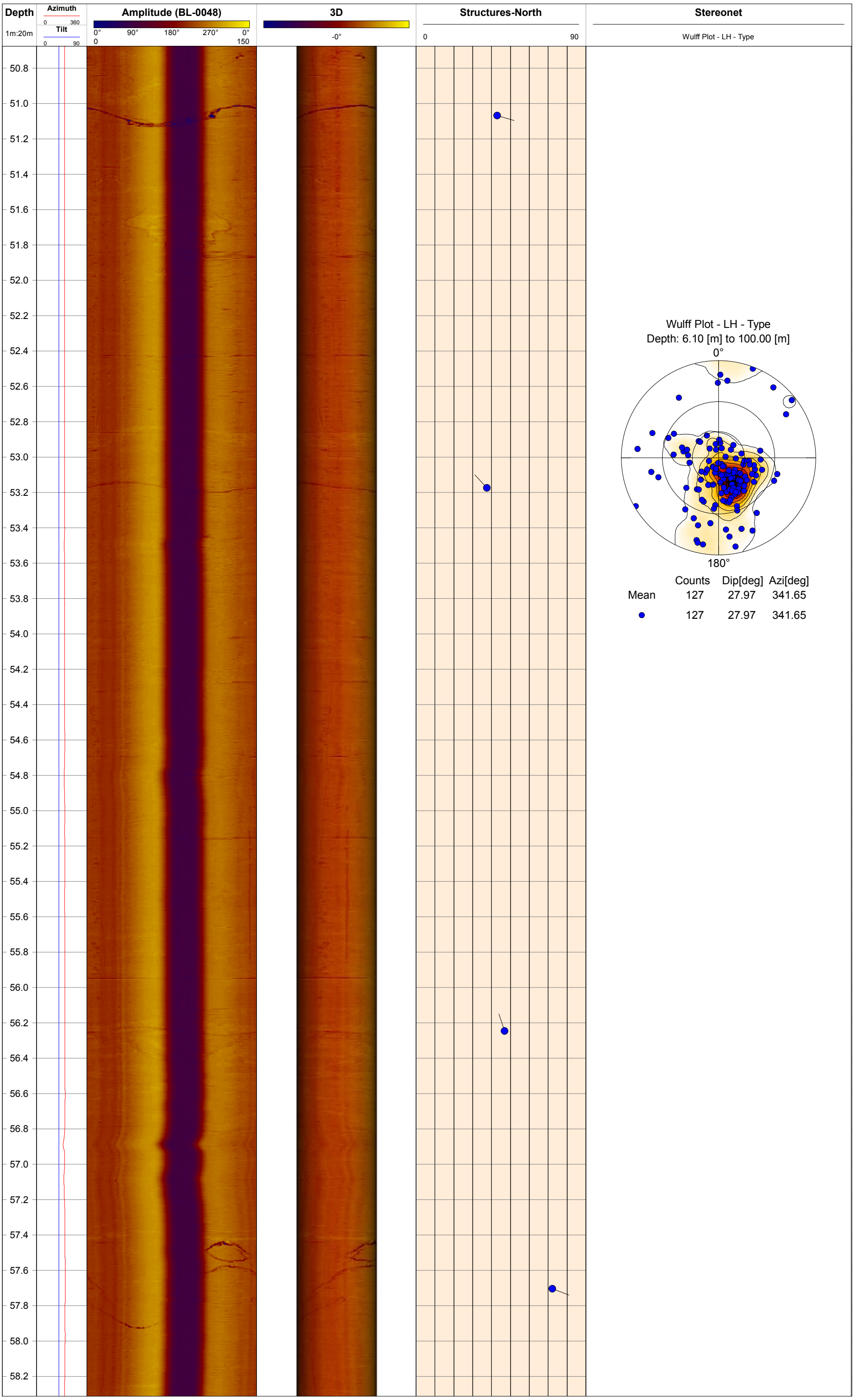
Depth
1m:20m
Azimuth
0 360
Tilt
0 90
Amplitude (BL-0048)
0° 90° 180° 270° 0°
0 150
3D
-0°
Structures-North
0 90
Stereonet
Wulff Plot - LH - Type
50.8
51.0
51.2
51.4
51.6
51.8
52.0
52.2
52.4
52.6
52.8
53.0
53.2
53.4
53.6
53.8
54.0
54.2
54.4
54.6
54.8
55.0
55.2
55.4
55.6
55.8
56.0
56.2
56.4
56.6
56.8
57.0
57.2
57.4
57.6
57.8
58.0
58.2
Wulff Plot - LH - Type
Depth: 6.10 [m] to 100.00 [m]
0°
180°
Counts Dip[deg] Azi[deg]
Mean 127 27.97 341.65
127 27.97 341.65

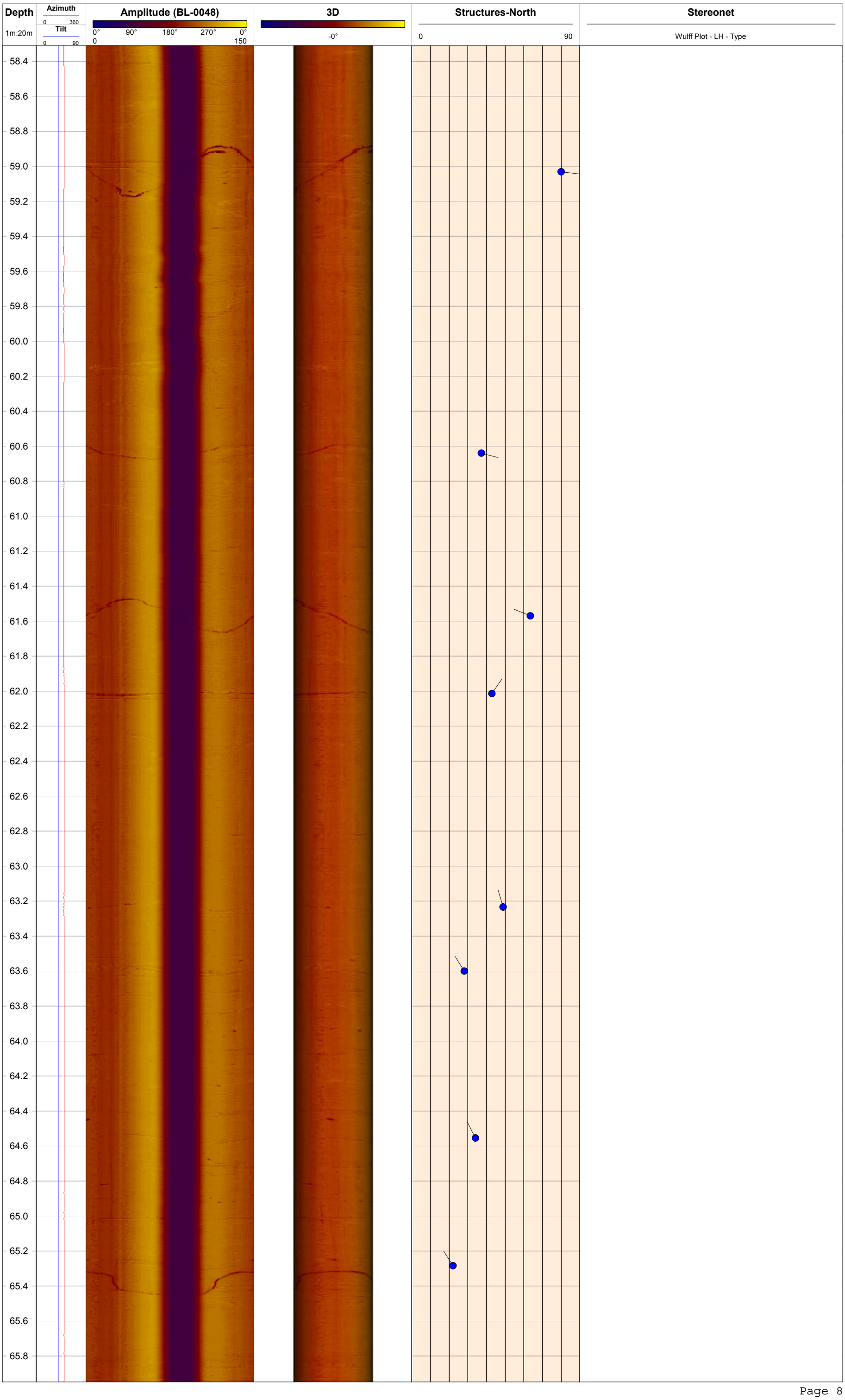
Depth
1m:20m
Azimuth
0
360
Tilt
0
90
Amplitude (BL-0048)
0°
90°
180°
270°
0°
0
150
3D
-0°
Structures-North
0
90
Stereonet
Wulff Plot - LH - Type
58.4
58.6
58.8
59.0
59.2
59.4
59.6
59.8
60.0
60.2
60.4
60.6
60.8
61.0
61.2
61.4
61.6
61.8
62.0
62.2
62.4
62.6
62.8
63.0
63.2
63.4
63.6
63.8
64.0
64.2
64.4
64.6
64.8
65.0
65.2
65.4
65.6
65.8


Depth
1m:20m
Azimuth
0
360
Tilt
0
90
Amplitude (BL-0048)
0°
90°
180°
270°
0°
0
150
3D
-0°
Structures-North
0
90
Stereonet
Wulff Plot - LH - Type
66.0
66.2
66.4
66.6
66.8
67.0
67.2
67.4
67.6
67.8
68.0
68.2
68.4
68.6
68.8
69.0
69.2
69.4
69.6
69.8
70.0
70.2
70.4
70.6
70.8
71.0
71.2
71.4
71.6
71.8
72.0
72.2
72.4
72.6
72.8
73.0
73.2
73.4


Depth
1m:20m
Azimuth
0
360
Tilt
0
90
Amplitude (BL-0048)
0°
90°
180°
270°
0°
0
150
3D
-0°
Structures-North
0
90
Stereonet
Wulff Plot - LH - Type
73.6
73.8
74.0
74.2
74.4
74.6
74.8
75.0
75.2
75.4
75.6
75.8
76.0
76.2
76.4
76.6
76.8
77.0
77.2
77.4
77.6
77.8
78.0
78.2
78.4
78.6
78.8
79.0
79.2
79.4
79.6
79.8
80.0
80.2
80.4
80.6
80.8
81.0
81.2


Depth
1m:20m
Azimuth
0
360
Tilt
0
90
Amplitude (BL-0048)
0°
90°
180°
270°
0°
0
150
3D
-0°
Structures-North
0
90
Stereonet
Wulff Plot - LH - Type
81.4
81.6
81.8
82.0
82.2
82.4
82.6
82.8
83.0
83.2
83.4
83.6
83.8
84.0
84.2
84.4
84.6
84.8
85.0
85.2
85.4
85.6
85.8
86.0
86.2
86.4
86.6
86.8
87.0
87.2
87.4
87.6
87.8
88.0
88.2
88.4
88.6
88.8


Depth
1m:20m
Azimuth
0
360
Tilt
0
90
Amplitude (BL-0048)
0°
90°
180°
270°
0°
0
150
3D
-0°
Structures-North
0
90
Stereonet
Wulff Plot - LH - Type
89.0
89.2
89.4
89.6
89.8
90.0
90.2
90.4
90.6
90.8
91.0
91.2
91.4
91.6
91.8
92.0
92.2
92.4
92.6
92.8
93.0
93.2
93.4
93.6
93.8
94.0
94.2
94.4
94.6
94.8
95.0
95.2
95.4
95.6
95.8
96.0
96.2
96.4


Depth
1m:20m
Azimuth
0
360
Tilt
0
90
Amplitude (BL-0048)
0°
90°
180°
270°
0°
0
150
3D
-0°
Structures-North
0
90
Stereonet
Wulff Plot - LH - Type
96.6
96.8
97.0
97.2
97.4
97.6
97.8
98.0
98.2
98.4
98.6
98.8
99.0
99.2
99.4
99.6
99.8
100.0
100.2
100.4
100.6
100.8
101.0
101.2
101.4
101.6
101.8
102.0
102.2
102.4
102.6
102.8
103.0
103.2
103.4
103.6
103.8
104.0

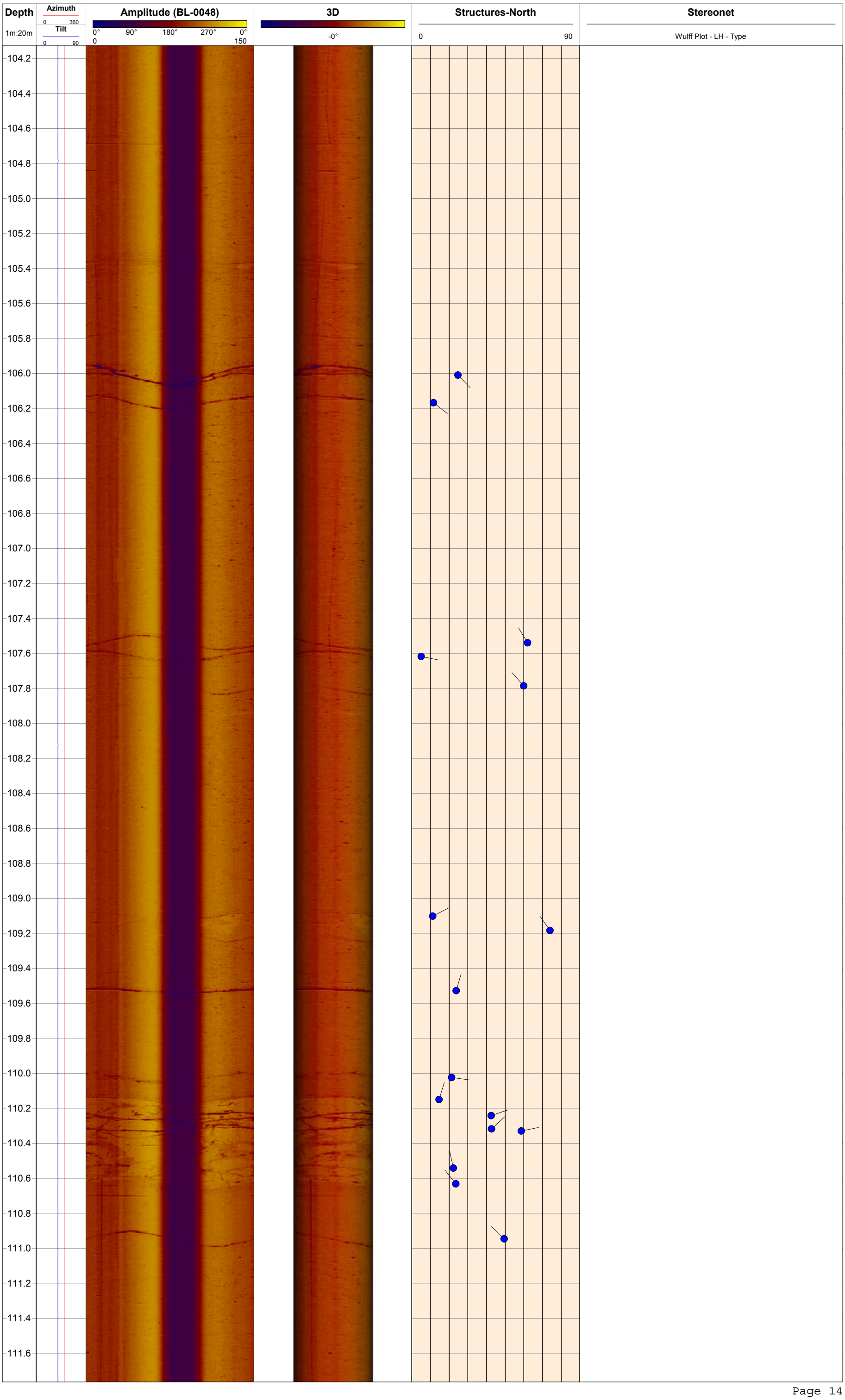
Depth
1m:20m
Azimuth
0
360
Tilt
0
90
Amplitude (BL-0048)
0°
90°
180°
270°
0°
0
150
3D
-0°
Structures-North
0
90
Stereonet
Wulff Plot - LH - Type
104.2
104.4
104.6
104.8
105.0
105.2
105.4
105.6
105.8
106.0
106.2
106.4
106.6
106.8
107.0
107.2
107.4
107.6
107.8
108.0
108.2
108.4
108.6
108.8
109.0
109.2
109.4
109.6
109.8
110.0
110.2
110.4
110.6
110.8
111.0
111.2
111.4
111.6


Depth
1m:20m
Azimuth
0
360
Tilt
0
90
Amplitude (BL-0048)
0°
90°
180°
270°
0°
0
150
3D
-0°
Structures-North
0
90
Stereonet
Wulff Plot - LH - Type
111.8
112.0
112.2
112.4
112.6
112.8
113.0
113.2
113.4
113.6
113.8
114.0
114.2
114.4
114.6
114.8
115.0
115.2
115.4
115.6
115.8
116.0
116.2
116.4
116.6
116.8
117.0
117.2
117.4
117.6
117.8
118.0
118.2
118.4
118.6
118.8
119.0
119.2

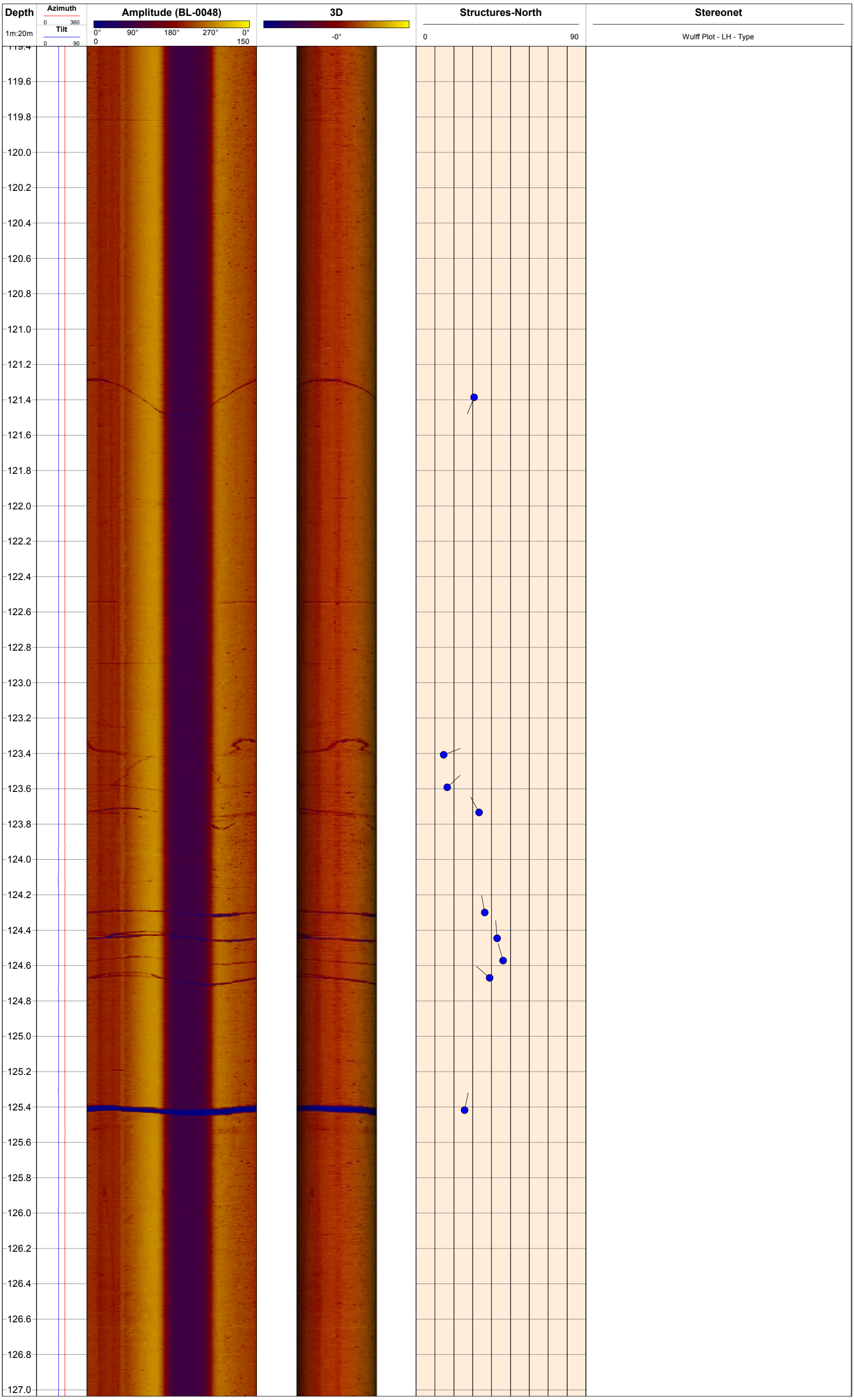
Depth
1m:20m
Azimuth
0
360
Tilt
0
90
Amplitude (BL-0048)
0°
90°
180°
270°
0°
0
150
3D
-0°
Structures-North
0
90
Stereonet
Wulff Plot - LH - Type
119.4
119.6
119.8
120.0
120.2
120.4
120.6
120.8
121.0
121.2
121.4
121.6
121.8
122.0
122.2
122.4
122.6
122.8
123.0
123.2
123.4
123.6
123.8
124.0
124.2
124.4
124.6
124.8
125.0
125.2
125.4
125.6
125.8
126.0
126.2
126.4
126.6
126.8
127.0


Depth
1m:20m
Azimuth
0
360
Tilt
0
90
Amplitude (BL-0048)
0°
90°
180°
270°
0°
0
150
3D
-0°
Structures-North
0
90
Stereonet
Wulff Plot - LH - Type
127.2
127.4
127.6
127.8
128.0
128.2
128.4
128.6
128.8
129.0
129.2
129.4
129.6
129.8
130.0
130.2
130.4
130.6
130.8
131.0
131.2
131.4
131.6
131.8
132.0
132.2
132.4
132.6
132.8
133.0
133.2
133.4
133.6
133.8
134.0
134.2
134.4
134.6


Depth
1m:20m
Azimuth
0
360
Tilt
0
90
Amplitude (BL-0048)
0°
90°
180°
270°
0°
0
150
3D
-0°
Structures-North
0
90
Stereonet
Wulff Plot - LH - Type
134.8
135.0
135.2
135.4
135.6
135.8
136.0
136.2
136.4
136.6
136.8
137.0
137.2
137.4
137.6
137.8
138.0
138.2
138.4
138.6
138.8
139.0
139.2
139.4
139.6
139.8
140.0
140.2
140.4
140.6
140.8
141.0
141.2
141.4
141.6
141.8
142.0
142.2


Depth
1m:20m
Azimuth
0
360
Tilt
0
90
Amplitude (BL-0048)
0°
90°
180°
270°
0°
0
150
3D
-0°
Structures-North
0
90
Stereonet
Wulff Plot - LH - Type
142.4
142.6
142.8
143.0
143.2
143.4
143.6
143.8
144.0
144.2
144.4
144.6
144.8
145.0
145.2
145.4
145.6
145.8
146.0
146.2
146.4
146.6
146.8
147.0
147.2
147.4
147.6
147.8
148.0
148.2
148.4
148.6
148.8
149.0
149.2
149.4
149.6
149.8
Wulff Plot - LH - Type
Depth: 100.00 [m] to 200.00 [m]
0°


Depth
1m:20m
Azimuth
0
360
Tilt
0
90
Amplitude (BL-0048)
0°
90°
180°
270°
0°
0
150
3D
-0°
Structures-North
0
90
Stereonet
Wulff Plot - LH - Type
180°
Counts
Dip[deg]
Azi[deg]
Mean
60
25.10
19.82
60
25.10
19.82
150.0
150.2
150.4
150.6
150.8
151.0
151.2
151.4
151.6
151.8
152.0
152.2
152.4
152.6
152.8
153.0
153.2
153.4
153.6
153.8
154.0
154.2
154.4
154.6
154.8
155.0
155.2
155.4
155.6
155.8
156.0
156.2
156.4
156.6
156.8
157.0
157.2
157.4


Depth
1m:20m
Azimuth
0
360
Tilt
0
90
Amplitude (BL-0048)
0°
90°
180°
270°
0°
0
150
3D
-0°
Structures-North
0
90
Stereonet
Wulff Plot - LH - Type
157.6
157.8
158.0
158.2
158.4
158.6
158.8
159.0
159.2
159.4
159.6
159.8
160.0
160.2
160.4
160.6
160.8
161.0
161.2
161.4
161.6
161.8
162.0
162.2
162.4
162.6
162.8
163.0
163.2
163.4
163.6
163.8
164.0
164.2
164.4
164.6
164.8
165.0
165.2


Depth
1m:20m
Azimuth
0
360
Tilt
0
90
Amplitude (BL-0048)
0°
90°
180°
270°
0°
0
150
3D
-0°
Structures-North
0
90
Stereonet
Wulff Plot - LH - Type
165.4
165.6
165.8
166.0
166.2
166.4
166.6
166.8
167.0
167.2
167.4
167.6
167.8
168.0
168.2
168.4
168.6
168.8
169.0
169.2
169.4
169.6
169.8
170.0
170.2
170.4
170.6
170.8
171.0
171.2
171.4
171.6
171.8
172.0
172.2
172.4
172.6
172.8

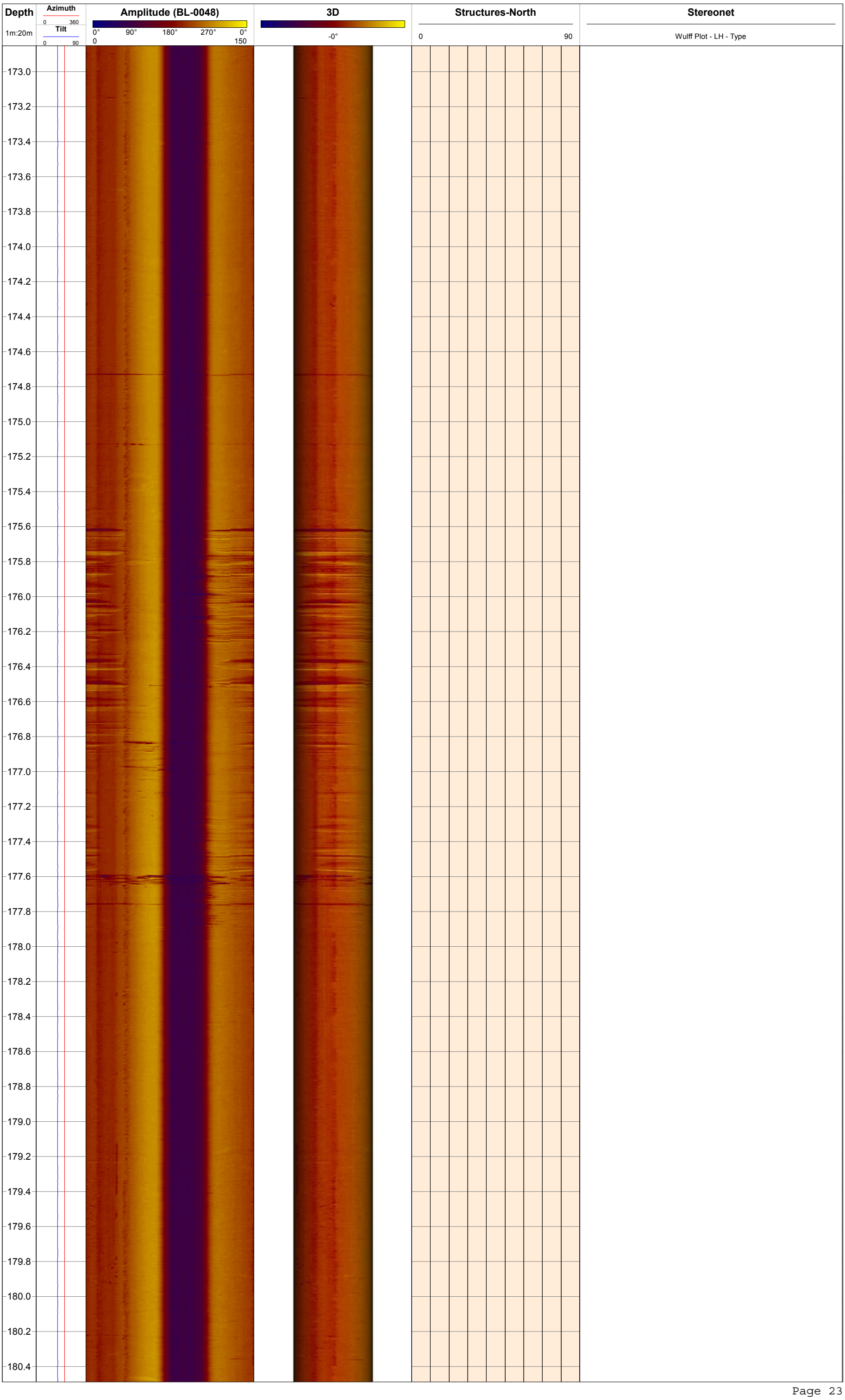
Depth
1m:20m
Azimuth
0
360
Tilt
0
90
Amplitude (BL-0048)
0°
90°
180°
270°
0°
0
150
3D
-0°
Structures-North
0
90
Stereonet
Wulff Plot - LH - Type
173.0
173.2
173.4
173.6
173.8
174.0
174.2
174.4
174.6
174.8
175.0
175.2
175.4
175.6
175.8
176.0
176.2
176.4
176.6
176.8
177.0
177.2
177.4
177.6
177.8
178.0
178.2
178.4
178.6
178.8
179.0
179.2
179.4
179.6
179.8
180.0
180.2
180.4

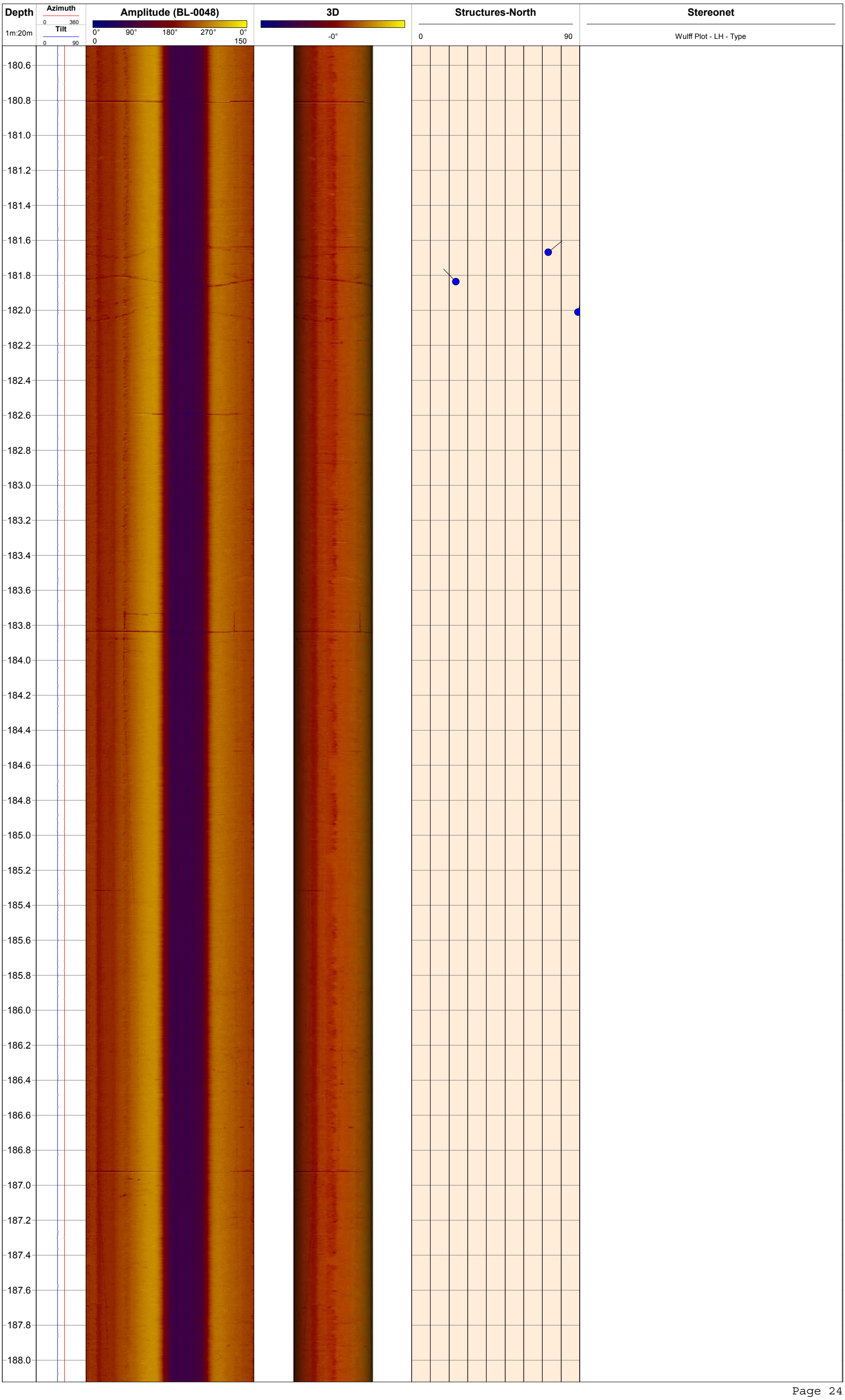
Depth
1m:20m
Azimuth
0
360
Tilt
0
90
Amplitude (BL-0048)
0°
90°
180°
270°
0°
0
150
3D
-0°
Structures-North
0
90
Stereonet
Wulff Plot - LH - Type
180.6
180.8
181.0
181.2
181.4
181.6
181.8
182.0
182.2
182.4
182.6
182.8
183.0
183.2
183.4
183.6
183.8
184.0
184.2
184.4
184.6
184.8
185.0
185.2
185.4
185.6
185.8
186.0
186.2
186.4
186.6
186.8
187.0
187.2
187.4
187.6
187.8
188.0

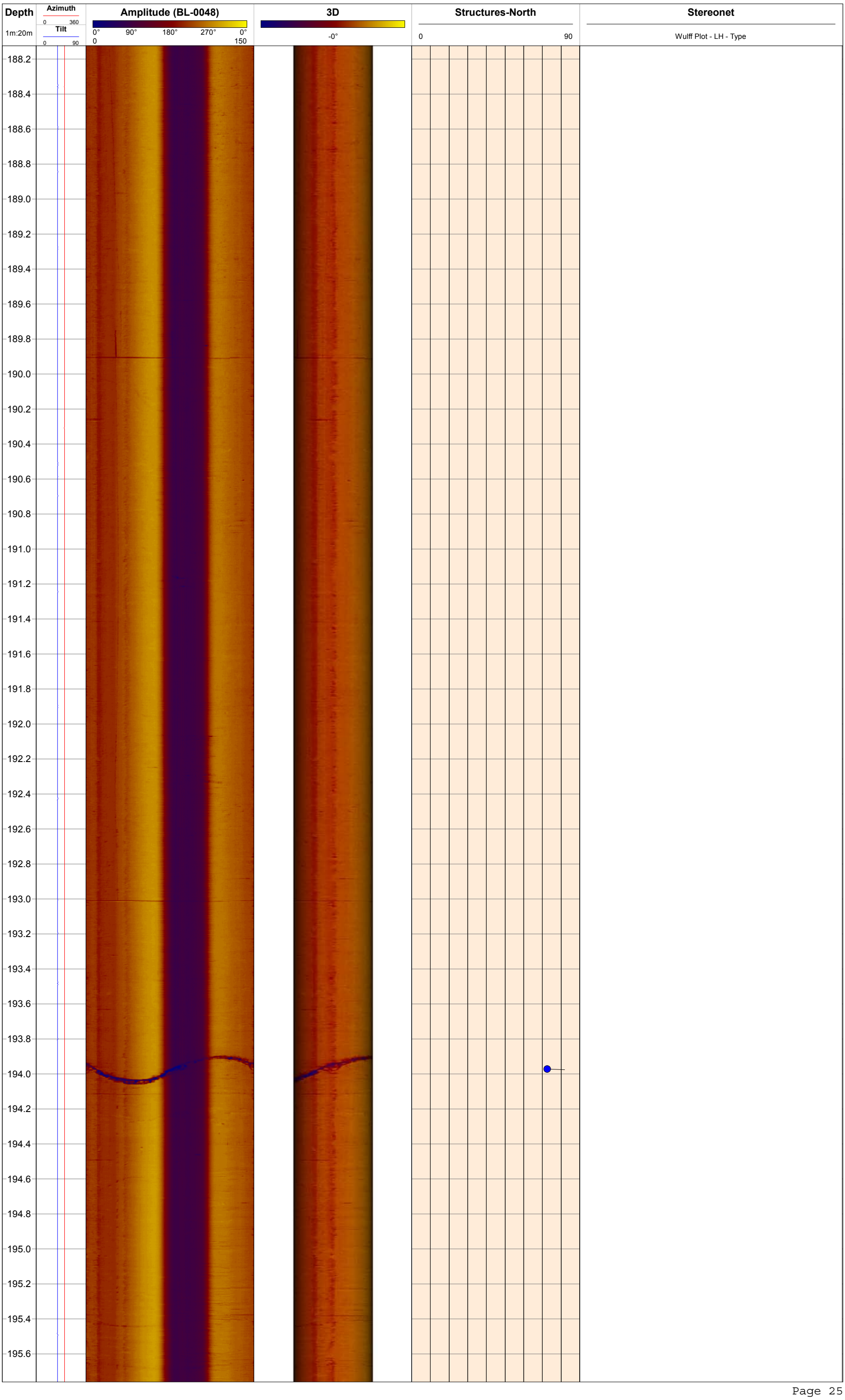
Depth
1m:20m
Azimuth
0
360
Tilt
0
90
Amplitude (BL-0048)
0°
90°
180°
270°
0°
0
150
3D
-0°
Structures-North
0
90
Stereonet
Wulff Plot - LH - Type
188.2
188.4
188.6
188.8
189.0
189.2
189.4
189.6
189.8
190.0
190.2
190.4
190.6
190.8
191.0
191.2
191.4
191.6
191.8
192.0
192.2
192.4
192.6
192.8
193.0
193.2
193.4
193.6
193.8
194.0
194.2
194.4
194.6
194.8
195.0
195.2
195.4
195.6

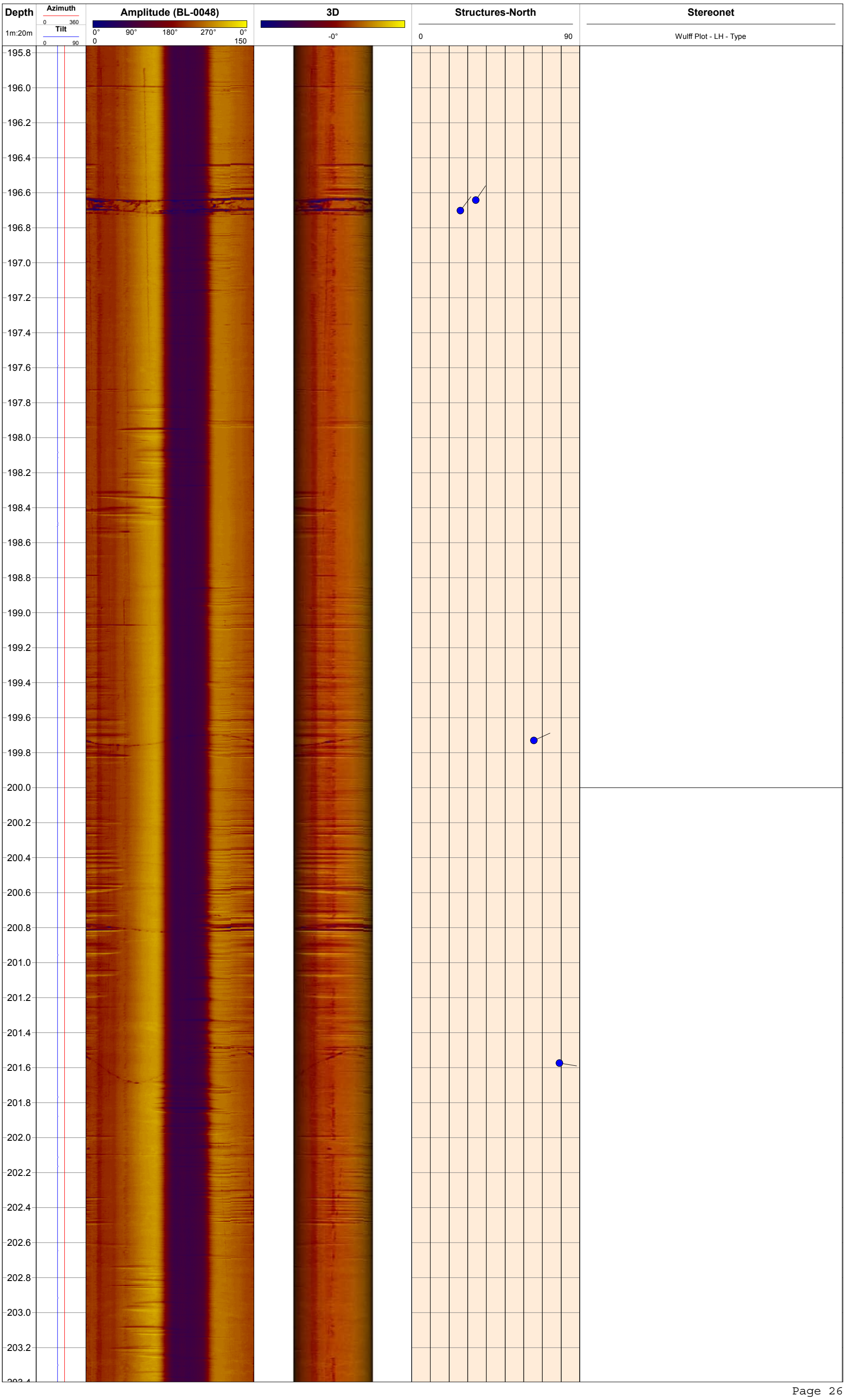
Depth
1m:20m
Azimuth
0
360
Tilt
0
90
Amplitude (BL-0048)
0°
90°
180°
270°
0°
0
150
3D
-0°
Structures-North
0
90
Stereonet
Wulff Plot - LH - Type
195.8
196.0
196.2
196.4
196.6
196.8
197.0
197.2
197.4
197.6
197.8
198.0
198.2
198.4
198.6
198.8
199.0
199.2
199.4
199.6
199.8
200.0
200.2
200.4
200.6
200.8
201.0
201.2
201.4
201.6
201.8
202.0
202.2
202.4
202.6
202.8
203.0
203.2

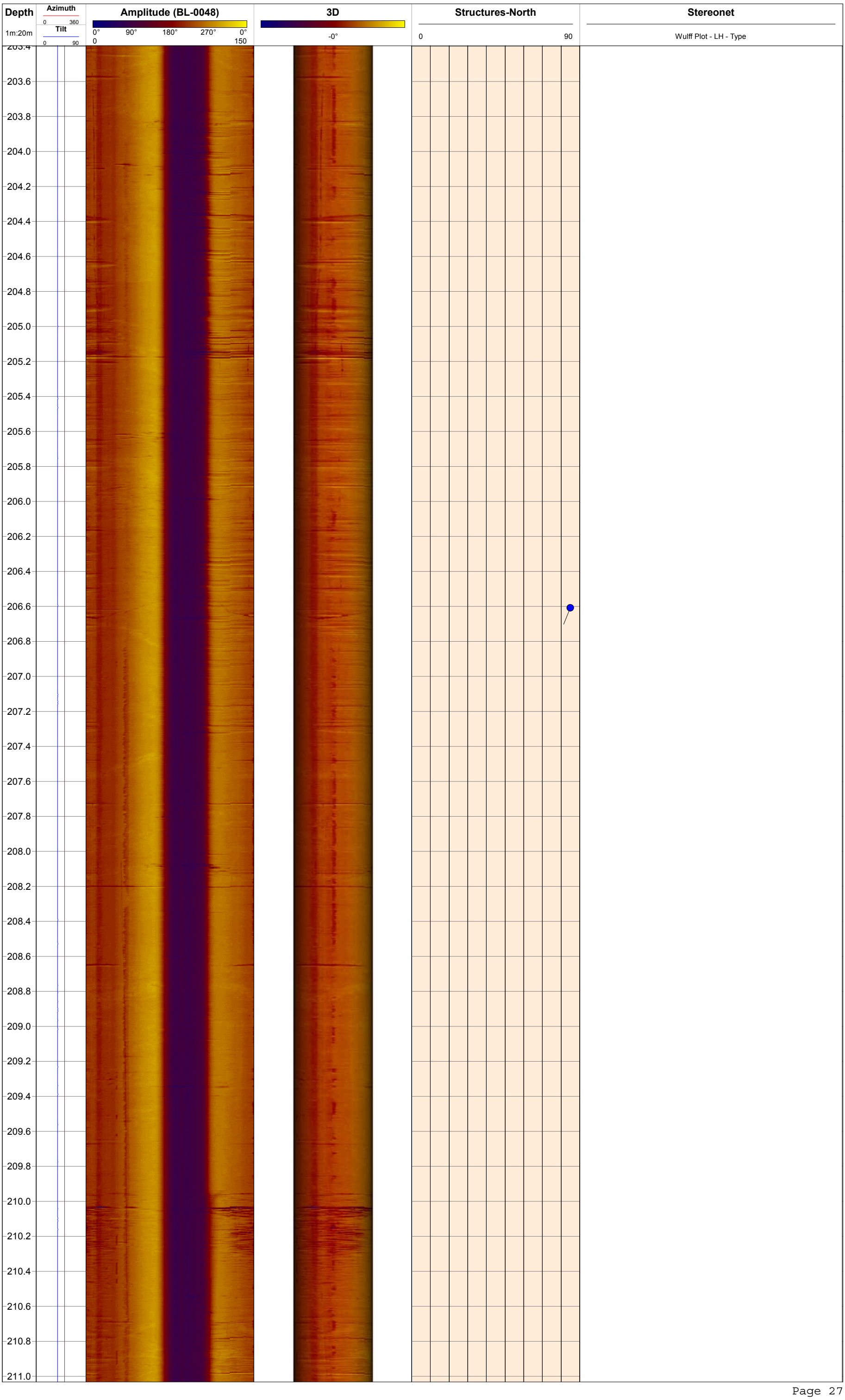
Depth
1m:20m
Azimuth
0
360
Tilt
0
90
Amplitude (BL-0048)
0°
90°
180°
270°
0°
0
150
3D
-0°
Structures-North
0
90
Stereonet
Wulff Plot - LH - Type
203.4
203.6
203.8
204.0
204.2
204.4
204.6
204.8
205.0
205.2
205.4
205.6
205.8
206.0
206.2
206.4
206.6
206.8
207.0
207.2
207.4
207.6
207.8
208.0
208.2
208.4
208.6
208.8
209.0
209.2
209.4
209.6
209.8
210.0
210.2
210.4
210.6
210.8
211.0


Depth
1m:20m
Azimuth
0
360
Tilt
0
90
Amplitude (BL-0048)
0°
90°
180°
270°
0°
0
150
3D
-0°
Structures-North
0
90
Stereonet
Wulff Plot - LH - Type
211.2
211.4
211.6
211.8
212.0
212.2
212.4
212.6
212.8
213.0
213.2
213.4
213.6
213.8
214.0
214.2
214.4
214.6
214.8
215.0
215.2
215.4
215.6
215.8
216.0
216.2
216.4
216.6
216.8
217.0
217.2
217.4
217.6
217.8
218.0
218.2
218.4
218.6

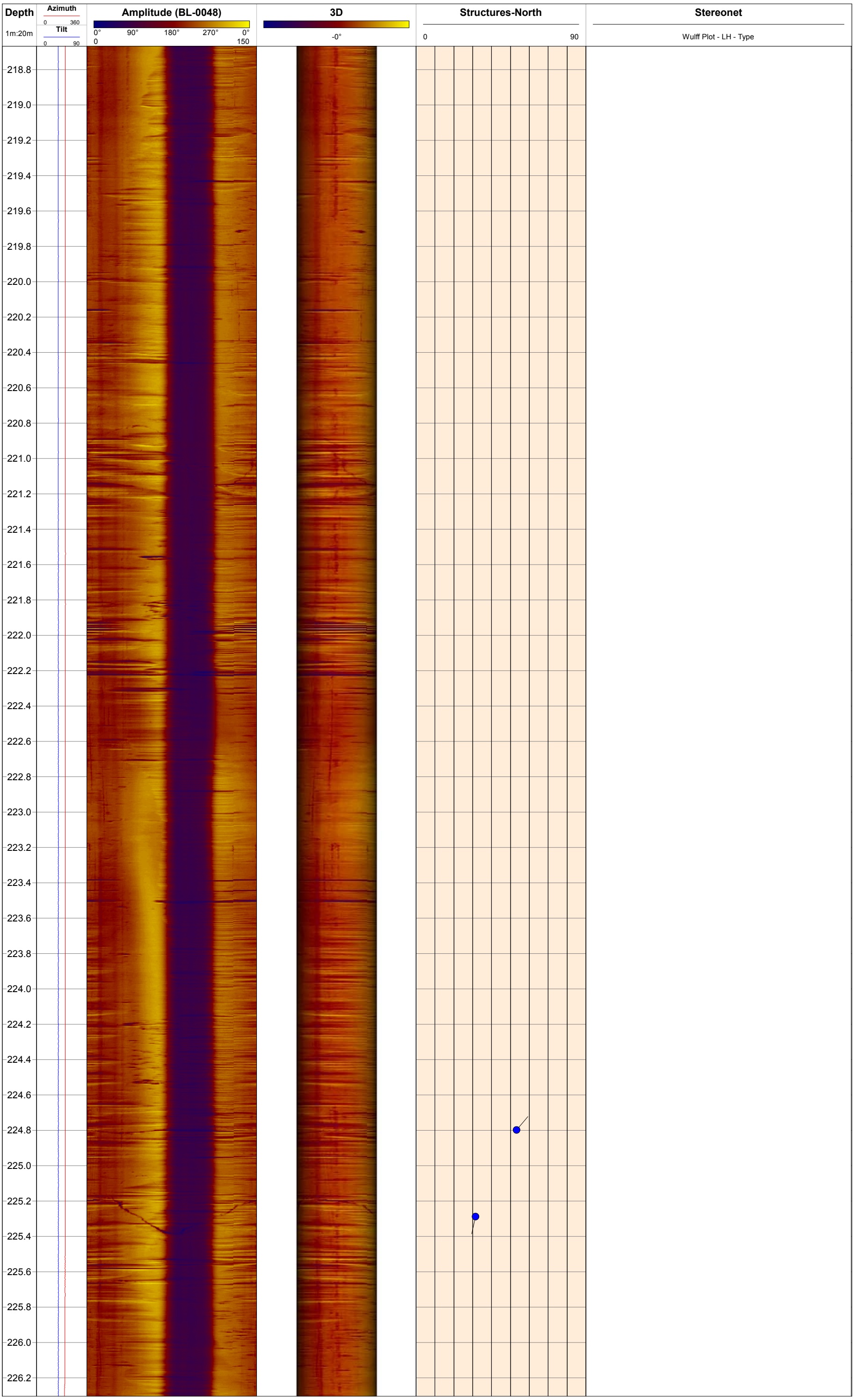
Depth
1m:20m
Azimuth
0
360
Tilt
0
90
Amplitude (BL-0048)
0°
90°
180°
270°
0°
0
150
3D
-0°
Structures-North
0
90
Stereonet
Wulff Plot - LH - Type
218.8
219.0
219.2
219.4
219.6
219.8
220.0
220.2
220.4
220.6
220.8
221.0
221.2
221.4
221.6
221.8
222.0
222.2
222.4
222.6
222.8
223.0
223.2
223.4
223.6
223.8
224.0
224.2
224.4
224.6
224.8
225.0
225.2
225.4
225.6
225.8
226.0
226.2

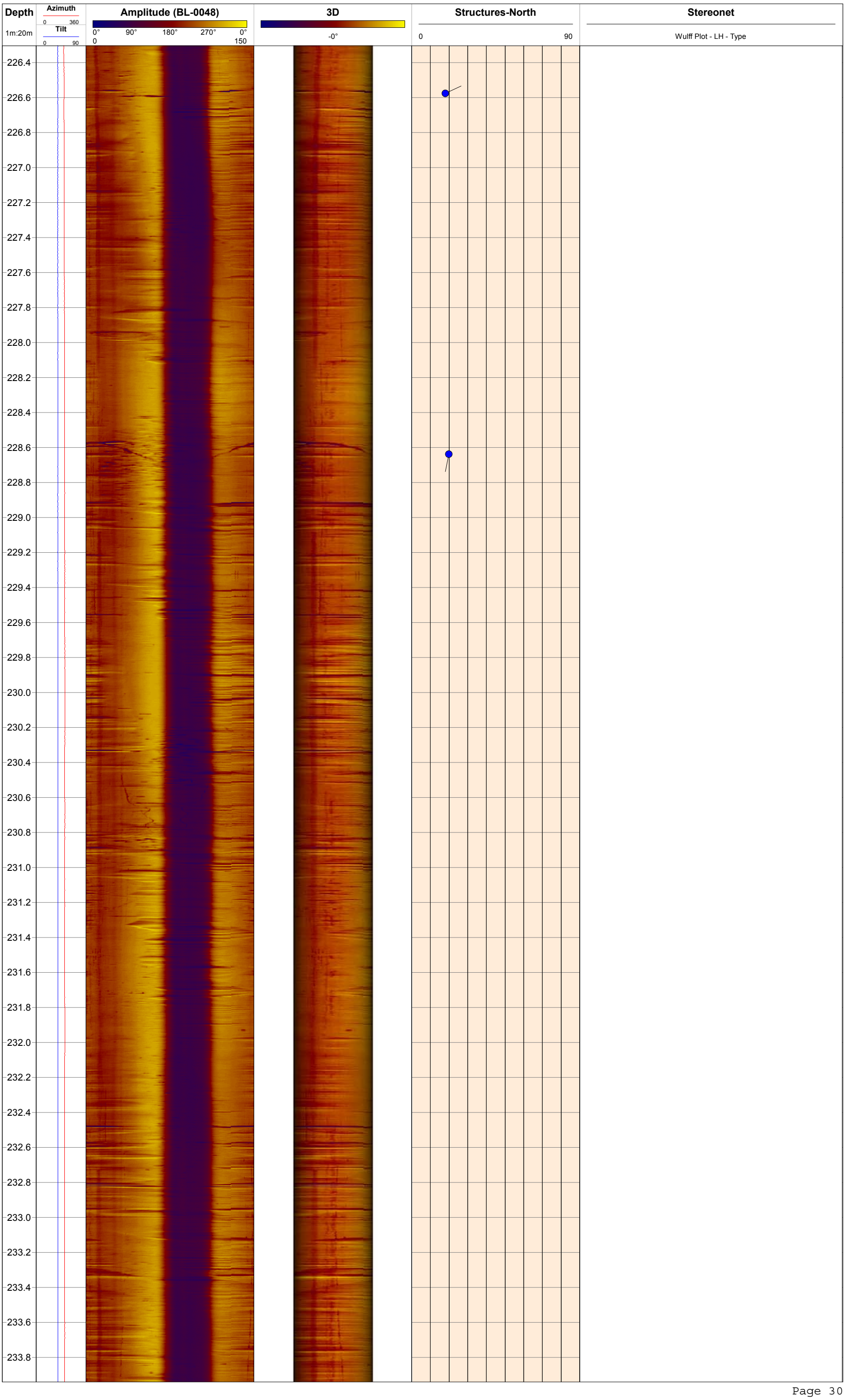
Depth
1m:20m
Azimuth
0
360
Tilt
0
90
Amplitude (BL-0048)
0°
90°
180°
270°
0°
0
150
3D
-0°
Structures-North
0
90
Stereonet
Wulff Plot - LH - Type
226.4
226.6
226.8
227.0
227.2
227.4
227.6
227.8
228.0
228.2
228.4
228.6
228.8
229.0
229.2
229.4
229.6
229.8
230.0
230.2
230.4
230.6
230.8
231.0
231.2
231.4
231.6
231.8
232.0
232.2
232.4
232.6
232.8
233.0
233.2
233.4
233.6
233.8

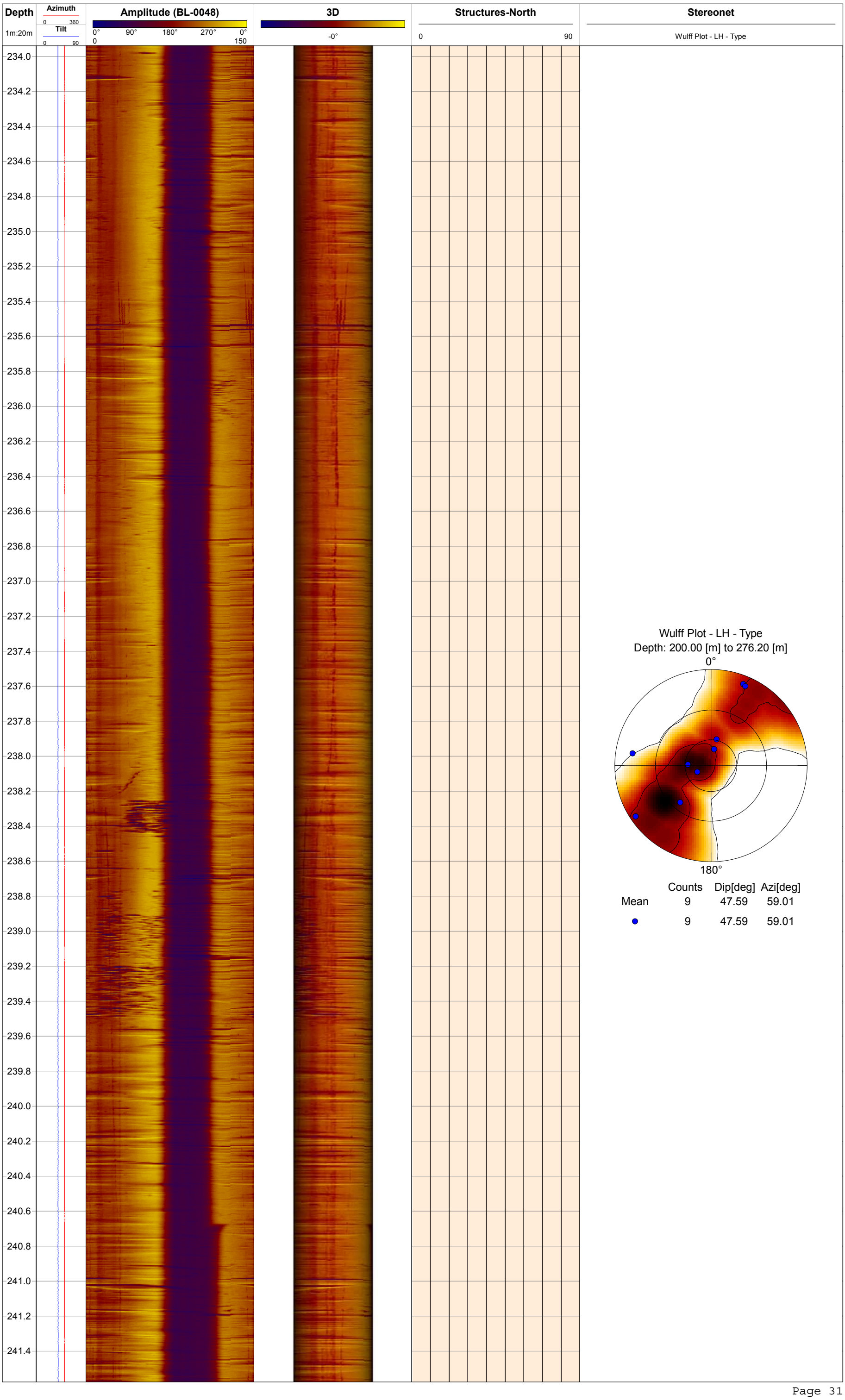
Depth
1m:20m
Azimuth
0
360
Tilt
0
90
Amplitude (BL-0048)
0°
90°
180°
270°
0°
0
150
3D
-0°
Structures-North
0
90
Stereonet
Wulff Plot - LH - Type
234.0
234.2
234.4
234.6
234.8
235.0
235.2
235.4
235.6
235.8
236.0
236.2
236.4
236.6
236.8
237.0
237.2
237.4
237.6
237.8
238.0
238.2
238.4
238.6
238.8
239.0
239.2
239.4
239.6
239.8
240.0
240.2
240.4
240.6
240.8
241.0
241.2
241.4
Wulff Plot - LH - Type
Depth: 200.00 [m] to 276.20 [m]
0°
180°
Counts Dip[deg] Azi[deg]
Mean 9 47.59 59.01
9 47.59 59.01

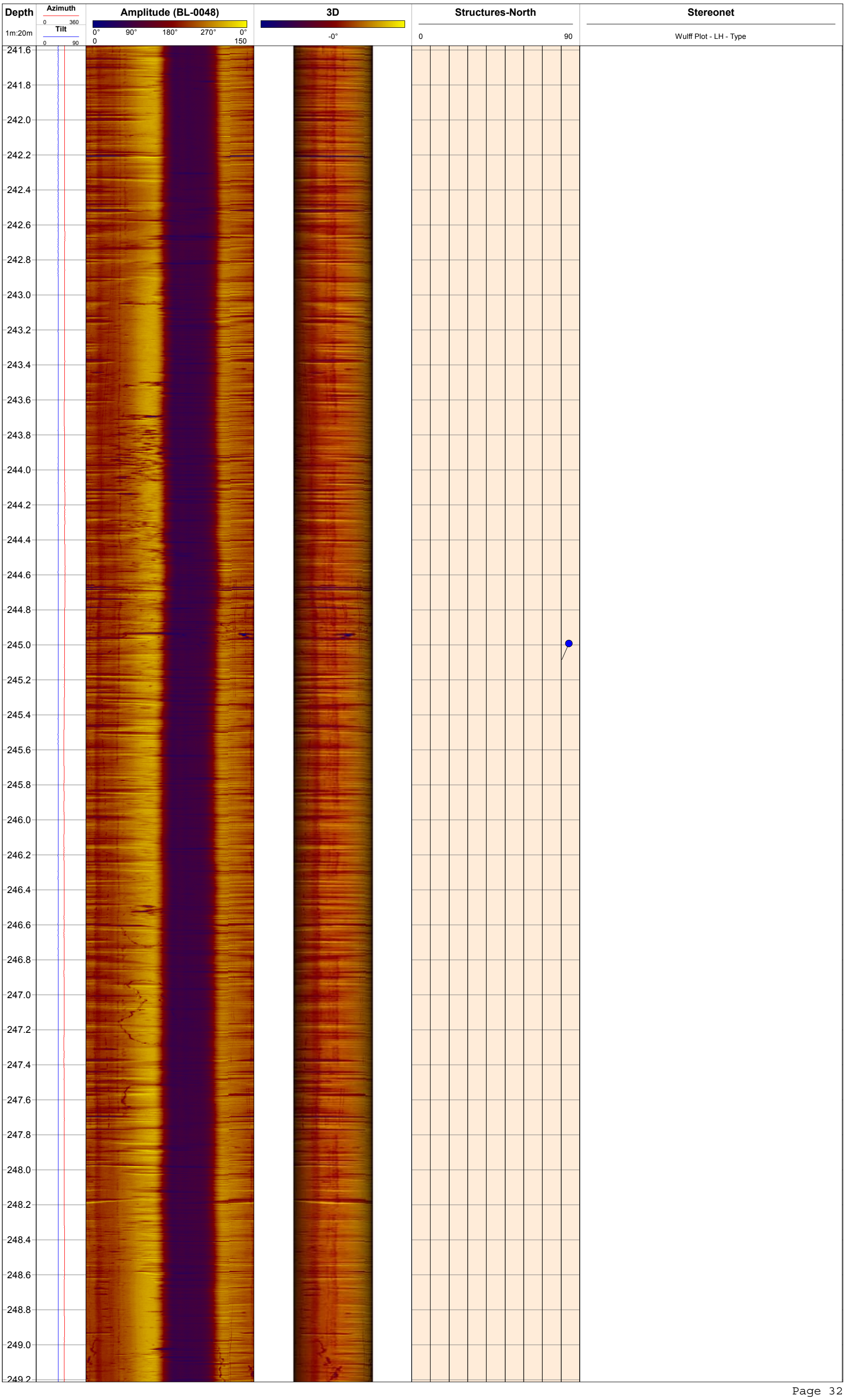
Depth
1m:20m
Azimuth
0
360
Tilt
0
90
Amplitude (BL-0048)
0°
90°
180°
270°
0°
0
150
3D
-0°
Structures-North
0
90
Stereonet
Wulff Plot - LH - Type
241.6
241.8
242.0
242.2
242.4
242.6
242.8
243.0
243.2
243.4
243.6
243.8
244.0
244.2
244.4
244.6
244.8
245.0
245.2
245.4
245.6
245.8
246.0
246.2
246.4
246.6
246.8
247.0
247.2
247.4
247.6
247.8
248.0
248.2
248.4
248.6
248.8
249.0
249.2

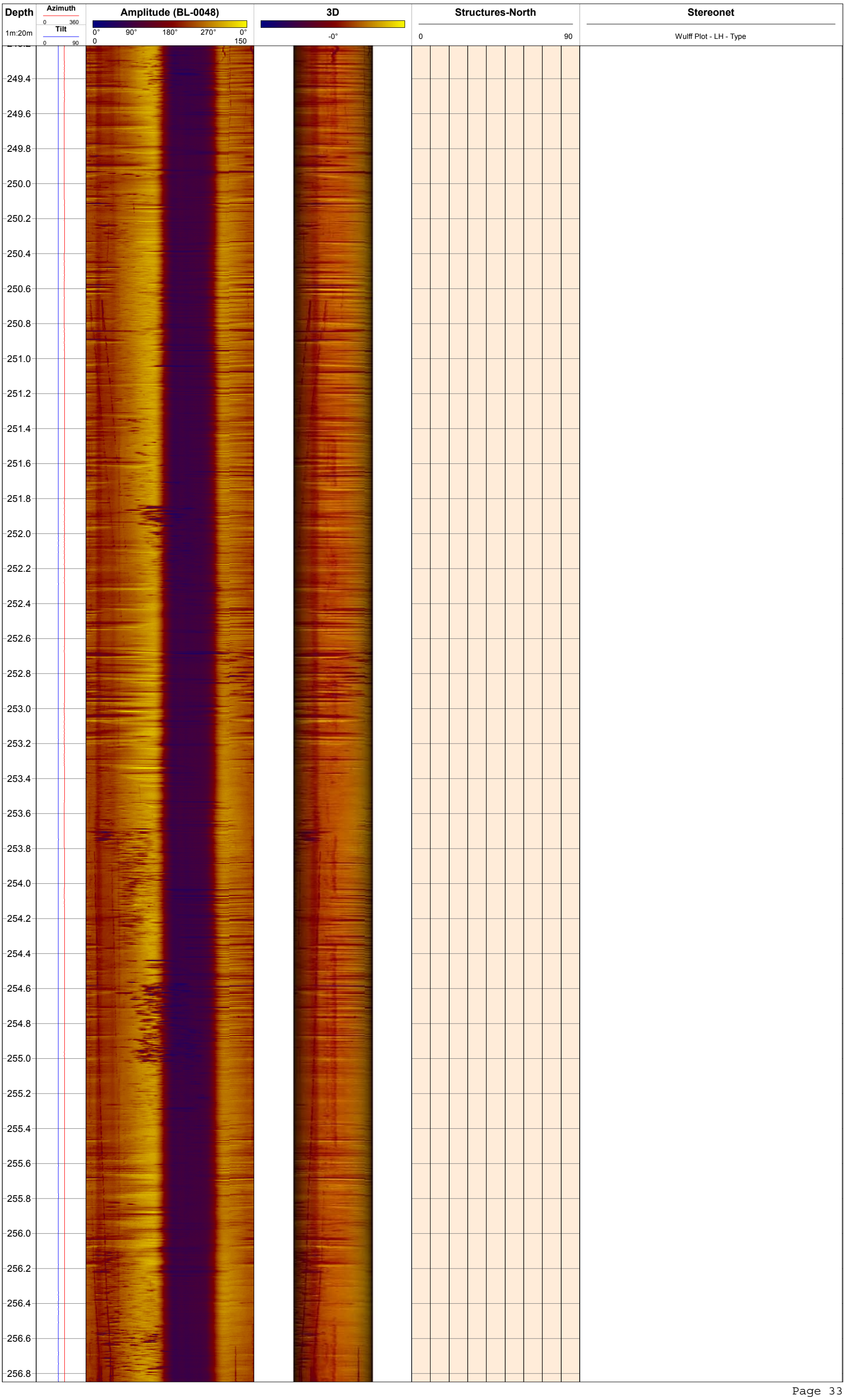
Depth
1m:20m
Azimuth
0
360
Tilt
0
90
Amplitude (BL-0048)
0°
90°
180°
270°
0°
0
150
3D
-0°
Structures-North
0
90
Stereonet
Wulff Plot - LH - Type
249.4
249.6
249.8
250.0
250.2
250.4
250.6
250.8
251.0
251.2
251.4
251.6
251.8
252.0
252.2
252.4
252.6
252.8
253.0
253.2
253.4
253.6
253.8
254.0
254.2
254.4
254.6
254.8
255.0
255.2
255.4
255.6
255.8
256.0
256.2
256.4
256.6
256.8

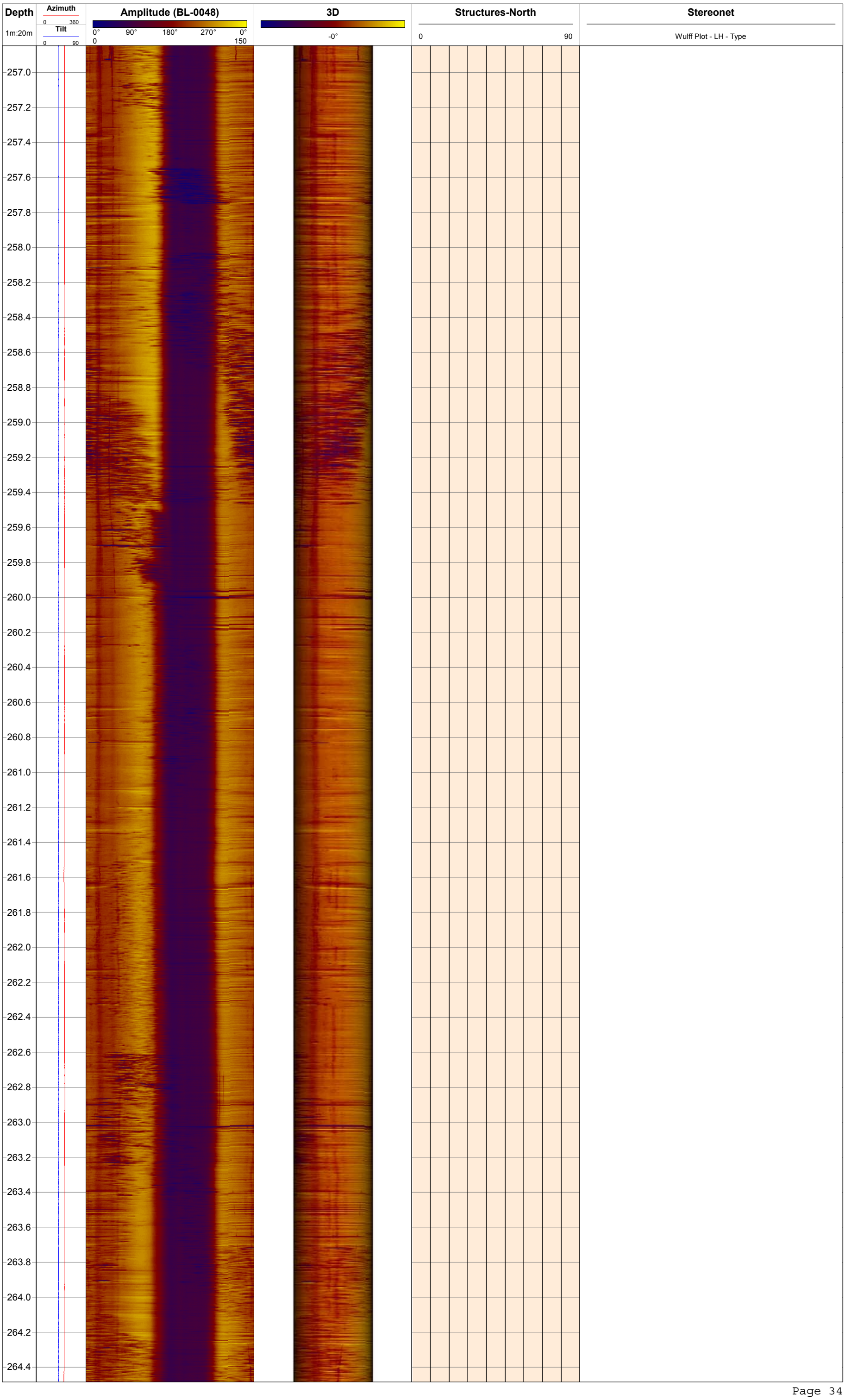
Depth
1m:20m
Azimuth
0
360
Tilt
0
90
Amplitude (BL-0048)
0°
90°
180°
270°
0°
0
150
3D
-0°
Structures-North
0
90
Stereonet
Wulff Plot - LH - Type
257.0
257.2
257.4
257.6
257.8
258.0
258.2
258.4
258.6
258.8
259.0
259.2
259.4
259.6
259.8
260.0
260.2
260.4
260.6
260.8
261.0
261.2
261.4
261.6
261.8
262.0
262.2
262.4
262.6
262.8
263.0
263.2
263.4
263.6
263.8
264.0
264.2
264.4

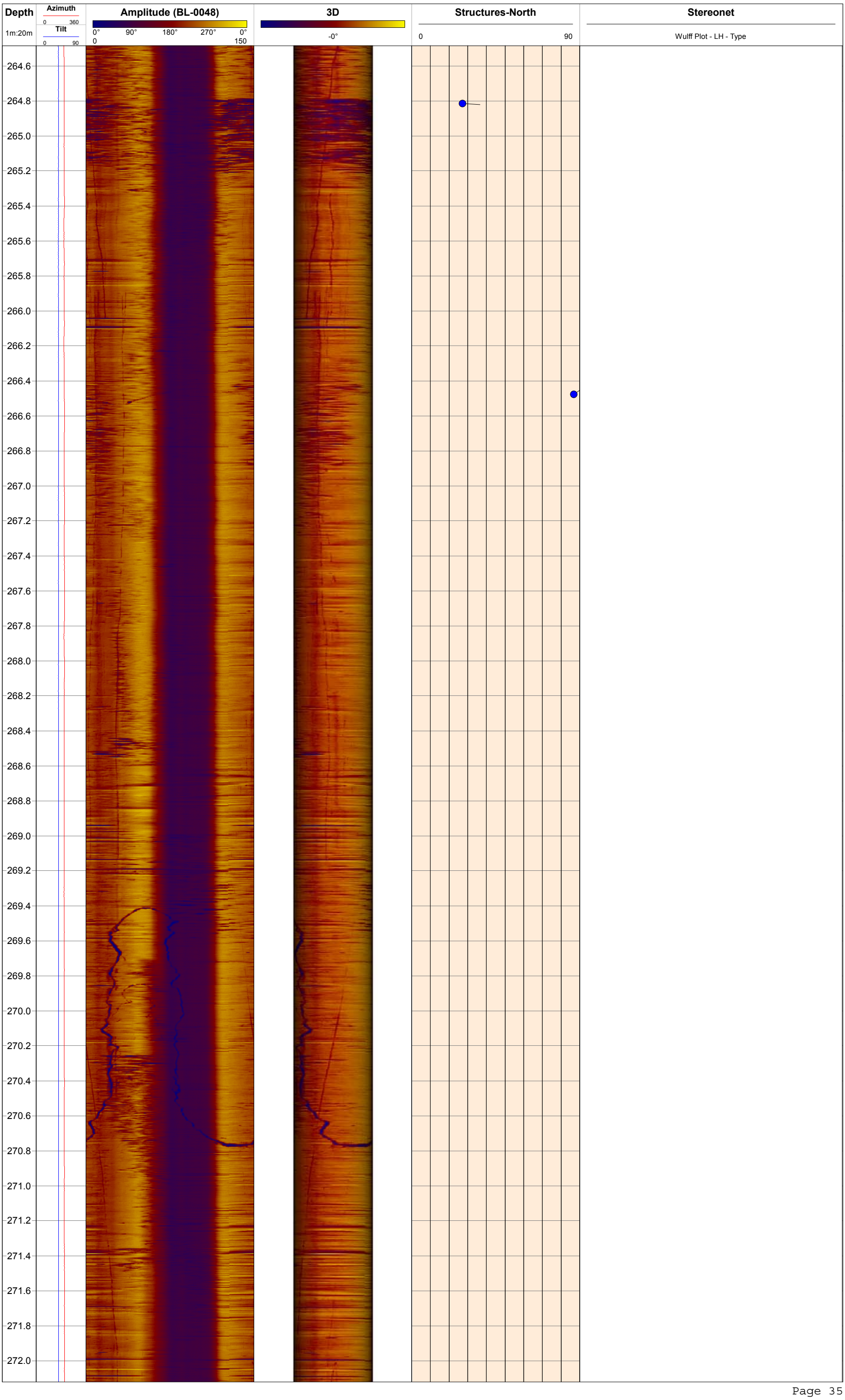
Depth
1m:20m
Azimuth
0
360
Tilt
0
90
Amplitude (BL-0048)
0°
90°
180°
270°
0°
0
150
3D
-0°
Structures-North
0
90
Stereonet
Wulff Plot - LH - Type
264.6
264.8
265.0
265.2
265.4
265.6
265.8
266.0
266.2
266.4
266.6
266.8
267.0
267.2
267.4
267.6
267.8
268.0
268.2
268.4
268.6
268.8
269.0
269.2
269.4
269.6
269.8
270.0
270.2
270.4
270.6
270.8
271.0
271.2
271.4
271.6
271.8
272.0

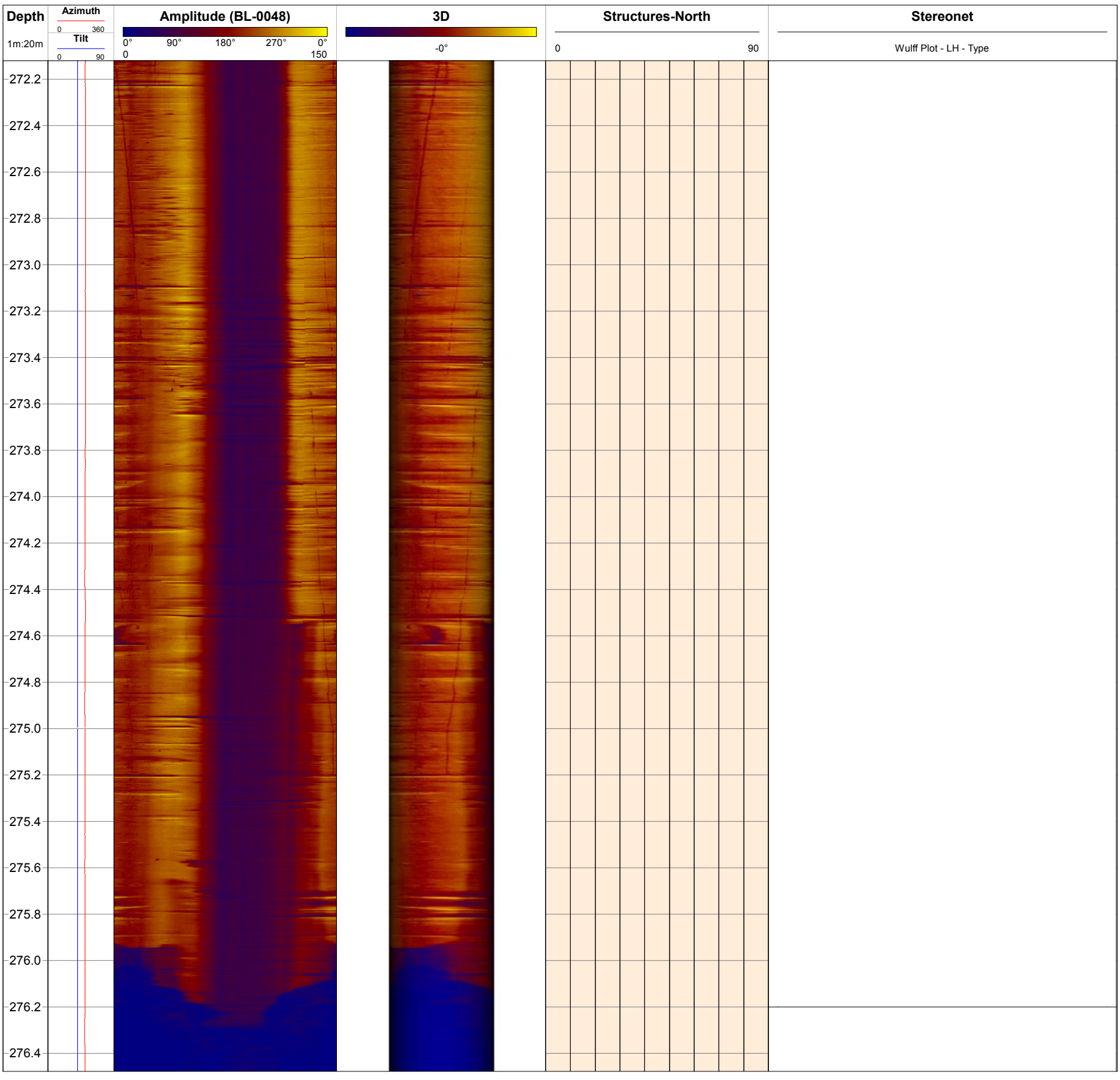
Depth
1m:20m
Azimuth
0
360
Tilt
0
90
Amplitude (BL-0048)
0°
90°
180°
270°
0°
0
150
3D
-0°
Structures-North
0
90
Stereonet
Wulff Plot - LH - Type
272.2
272.4
272.6
272.8
273.0
273.2
273.4
273.6
273.8
274.0
274.2
274.4
274.6
274.8
275.0
275.2
275.4
275.6
275.8
276.0
276.2
276.4

ACOUSTIC TELEVIEWER LOG

Fracflow Consultant Inc.
Environmental, Hydrogeological and Geotechnical Engineering Consultants

Project Location:	Springpole, ON	*Easting:*	549443.2
Borehole ID:	BL-0049	*Northing:*	5694277.4
Report Date:	December 2019	*Bearing at the collar:*	198
Logging Date:	August 14, 2019	*Plunge at the collar:*	-50
Logging Depth (m):	220.8	*Borehole Depth (m):*	228.0

Client: First Mining Gold / Gold Canyon Resources

FFC Reference No: FFC-NL-3134-002

Figure No.: D5




Depth
1m:20m
Azimuth
0
360
Tilt
0
90
Amplitude (BL-0049)
0°
90°
180°
270°
0°
0
150
3D
-0°
Structures-North
0
90
Stereonet
Wulff Plot - LH - Type
9.8
10.0
10.2
10.4
10.6
10.8
11.0
11.2
11.4
11.6
11.8
12.0
12.2
12.4
12.6
12.8
13.0
13.2
13.4
13.6
13.8
14.0
14.2
14.4
14.6
14.8
15.0
15.2
15.4
15.6
15.8
16.0
16.2
16.4
16.6
16.8
17.0
17.2

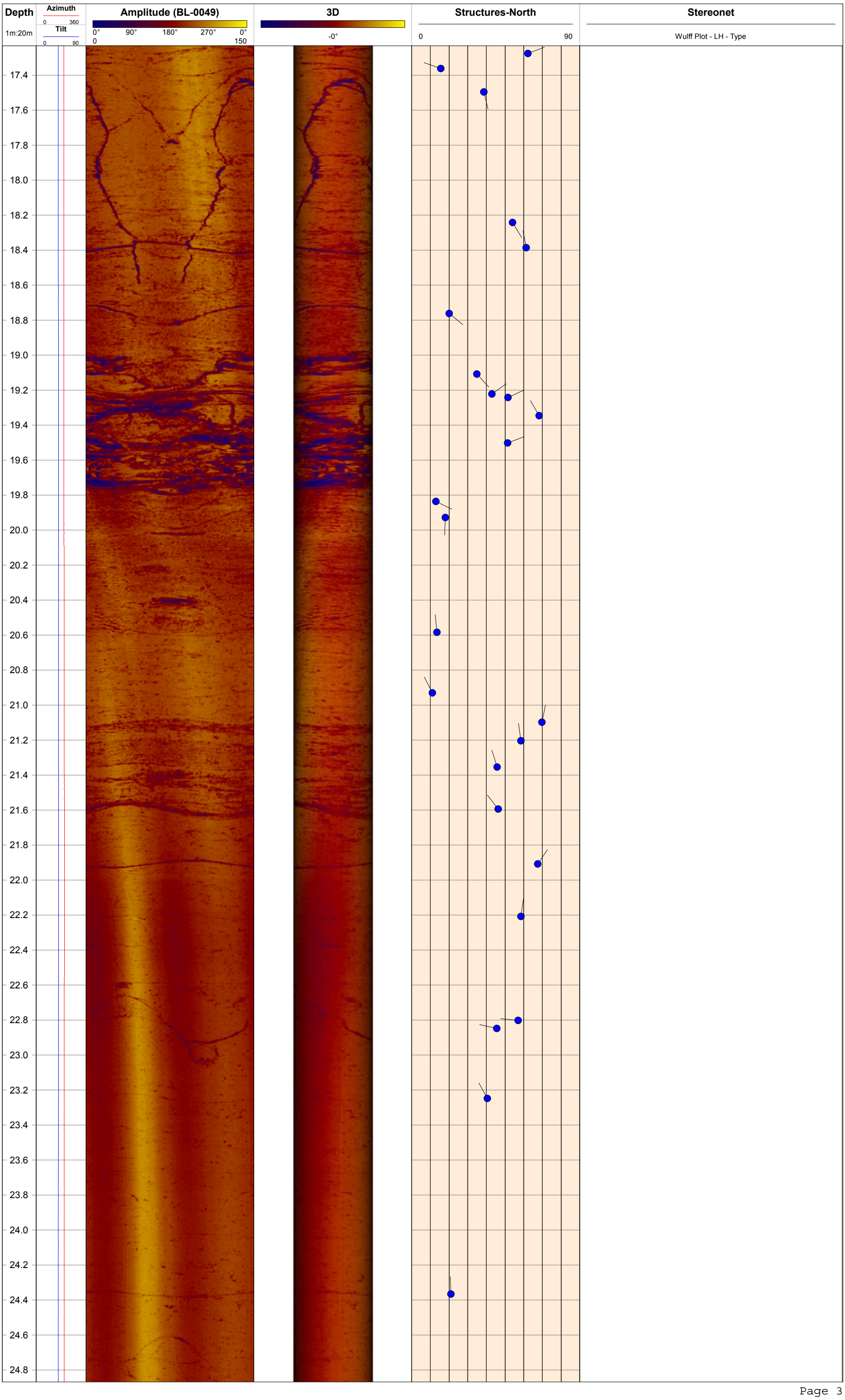
Depth
1m:20m
Azimuth
0
360
Tilt
0
90
Amplitude (BL-0049)
0°
90°
180°
270°
0°
0
150
3D
-0°
Structures-North
0
90
Stereonet
Wulff Plot - LH - Type
17.4
17.6
17.8
18.0
18.2
18.4
18.6
18.8
19.0
19.2
19.4
19.6
19.8
20.0
20.2
20.4
20.6
20.8
21.0
21.2
21.4
21.6
21.8
22.0
22.2
22.4
22.6
22.8
23.0
23.2
23.4
23.6
23.8
24.0
24.2
24.4
24.6
24.8

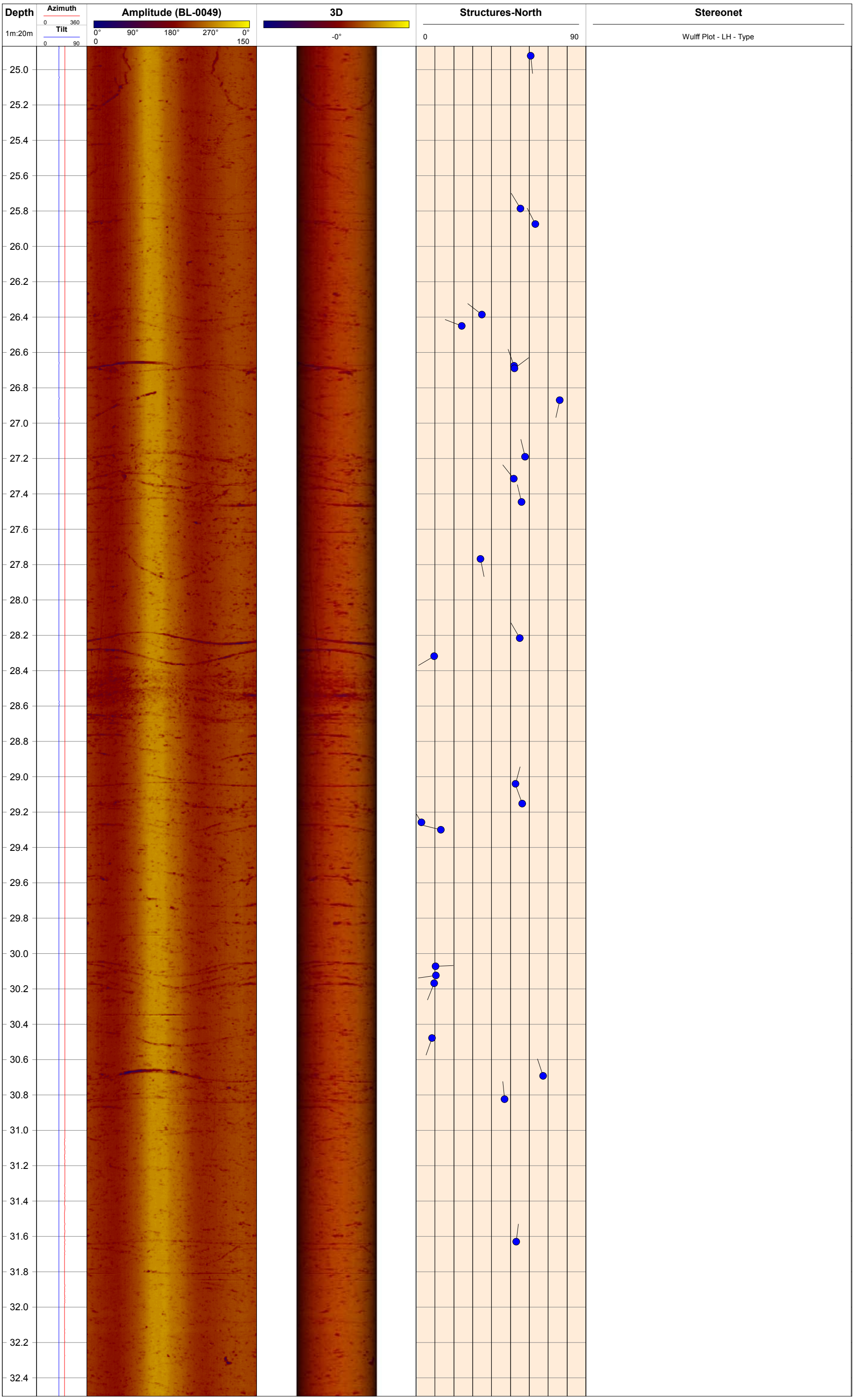
Depth
1m:20m
Azimuth
0
360
Tilt
0
90
Amplitude (BL-0049)
0°
90°
180°
270°
0°
0
150
3D
-0°
Structures-North
0
90
Stereonet
Wulff Plot - LH - Type
25.0
25.2
25.4
25.6
25.8
26.0
26.2
26.4
26.6
26.8
27.0
27.2
27.4
27.6
27.8
28.0
28.2
28.4
28.6
28.8
29.0
29.2
29.4
29.6
29.8
30.0
30.2
30.4
30.6
30.8
31.0
31.2
31.4
31.6
31.8
32.0
32.2
32.4

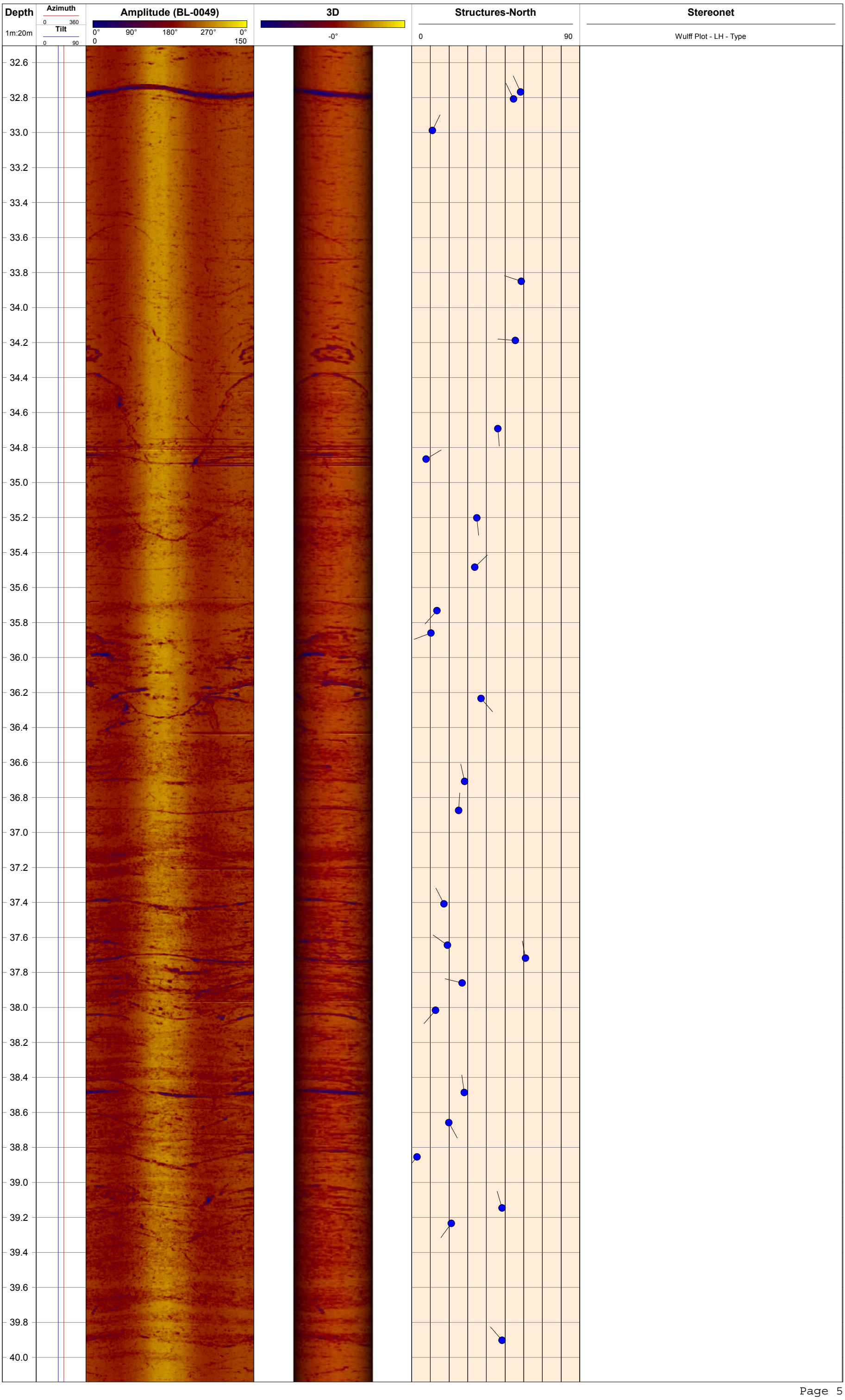
Depth
1m:20m
Azimuth
0
360
Tilt
0
90
Amplitude (BL-0049)
0°
90°
180°
270°
0°
0
150
3D
-0°
Structures-North
0
90
Stereonet
Wulff Plot - LH - Type
32.6
32.8
33.0
33.2
33.4
33.6
33.8
34.0
34.2
34.4
34.6
34.8
35.0
35.2
35.4
35.6
35.8
36.0
36.2
36.4
36.6
36.8
37.0
37.2
37.4
37.6
37.8
38.0
38.2
38.4
38.6
38.8
39.0
39.2
39.4
39.6
39.8
40.0

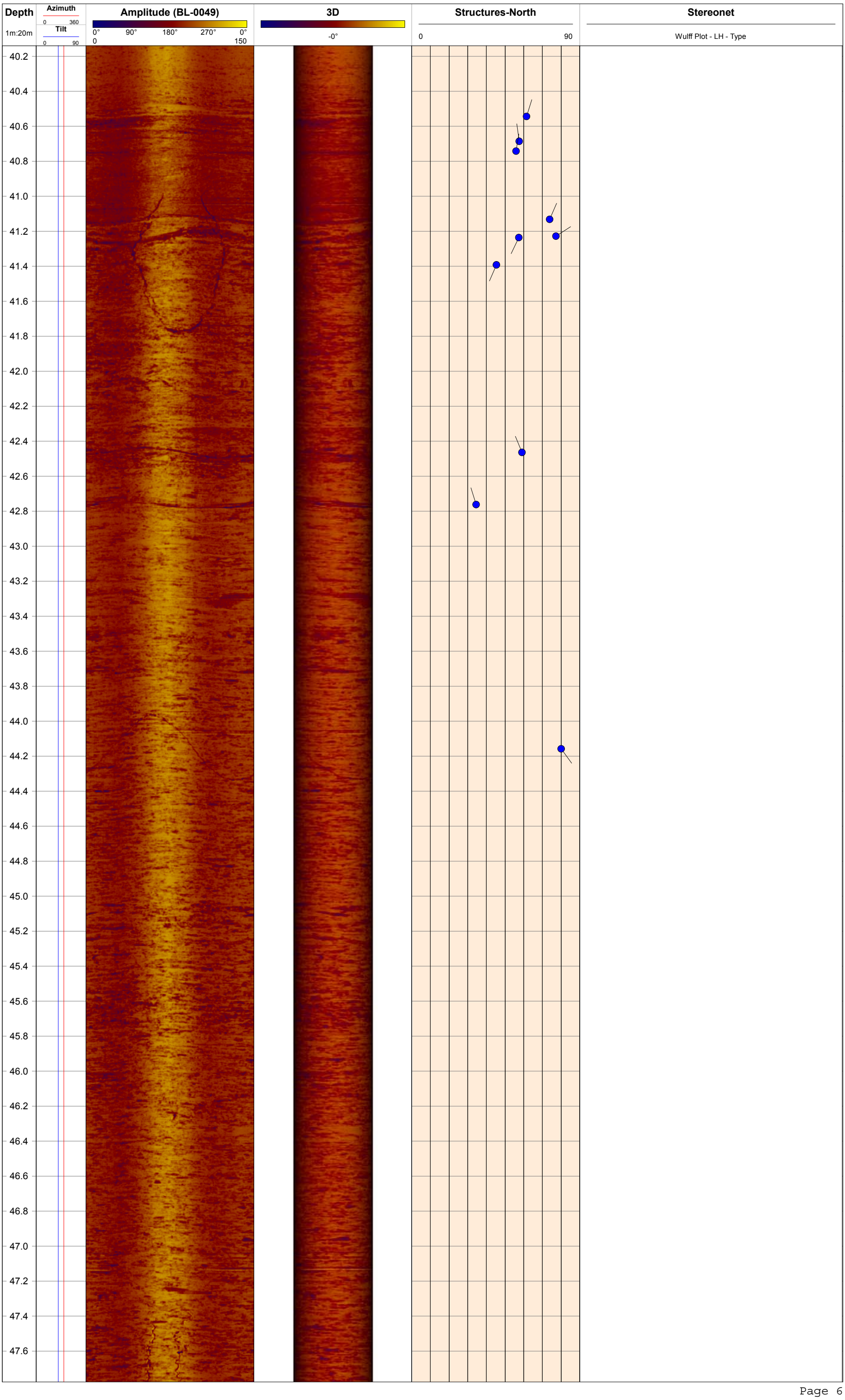
Depth
1m:20m
Azimuth
0
360
Tilt
0
90
Amplitude (BL-0049)
0°
90°
180°
270°
0°
0
150
3D
-0°
Structures-North
0
90
Stereonet
Wulff Plot - LH - Type
40.2
40.4
40.6
40.8
41.0
41.2
41.4
41.6
41.8
42.0
42.2
42.4
42.6
42.8
43.0
43.2
43.4
43.6
43.8
44.0
44.2
44.4
44.6
44.8
45.0
45.2
45.4
45.6
45.8
46.0
46.2
46.4
46.6
46.8
47.0
47.2
47.4
47.6

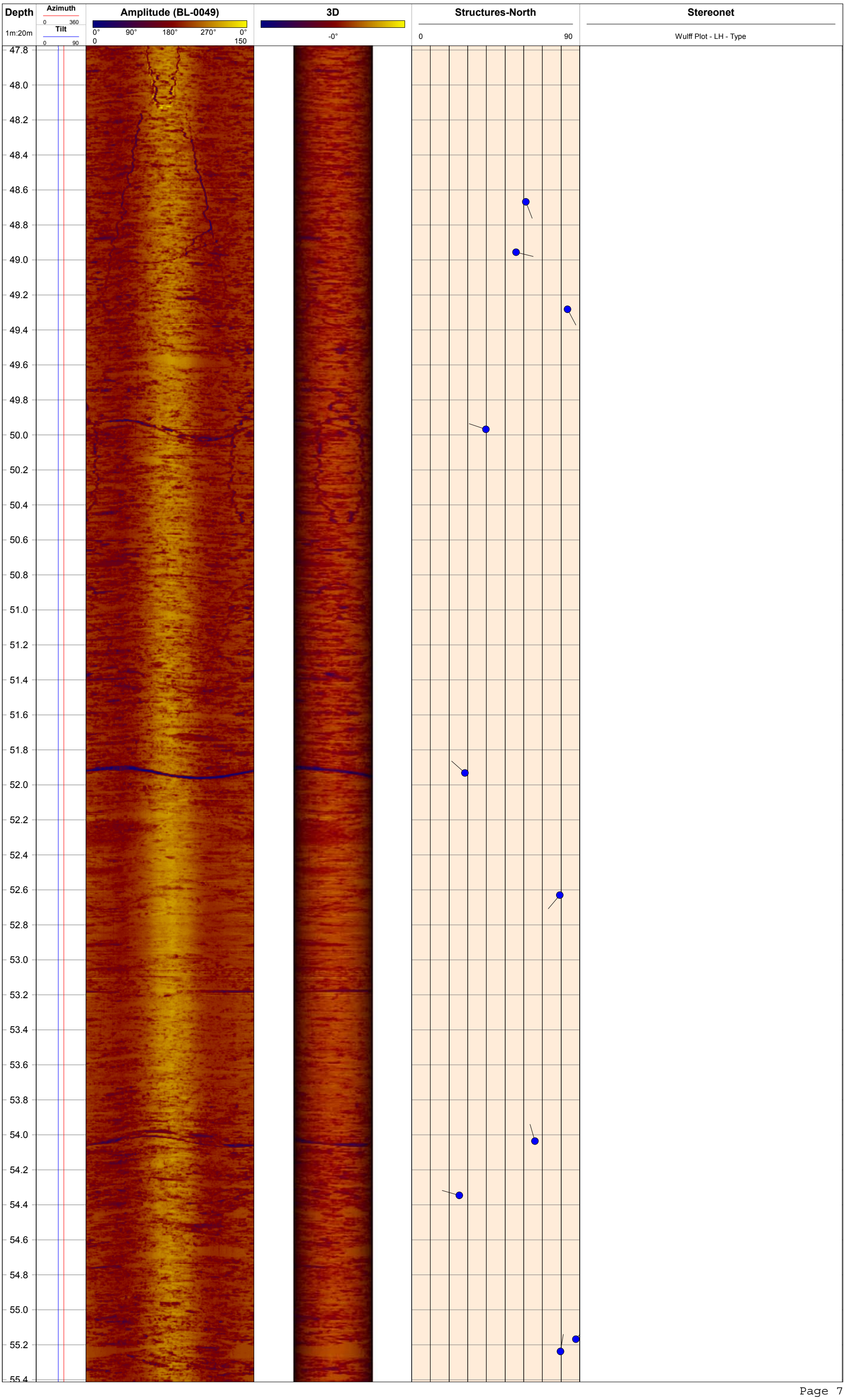
Depth
1m:20m
Azimuth
0
360
Tilt
0
90
Amplitude (BL-0049)
0°
90°
180°
270°
0°
0
150
3D
-0°
Structures-North
0
90
Stereonet
Wulff Plot - LH - Type
47.8
48.0
48.2
48.4
48.6
48.8
49.0
49.2
49.4
49.6
49.8
50.0
50.2
50.4
50.6
50.8
51.0
51.2
51.4
51.6
51.8
52.0
52.2
52.4
52.6
52.8
53.0
53.2
53.4
53.6
53.8
54.0
54.2
54.4
54.6
54.8
55.0
55.2
55.4

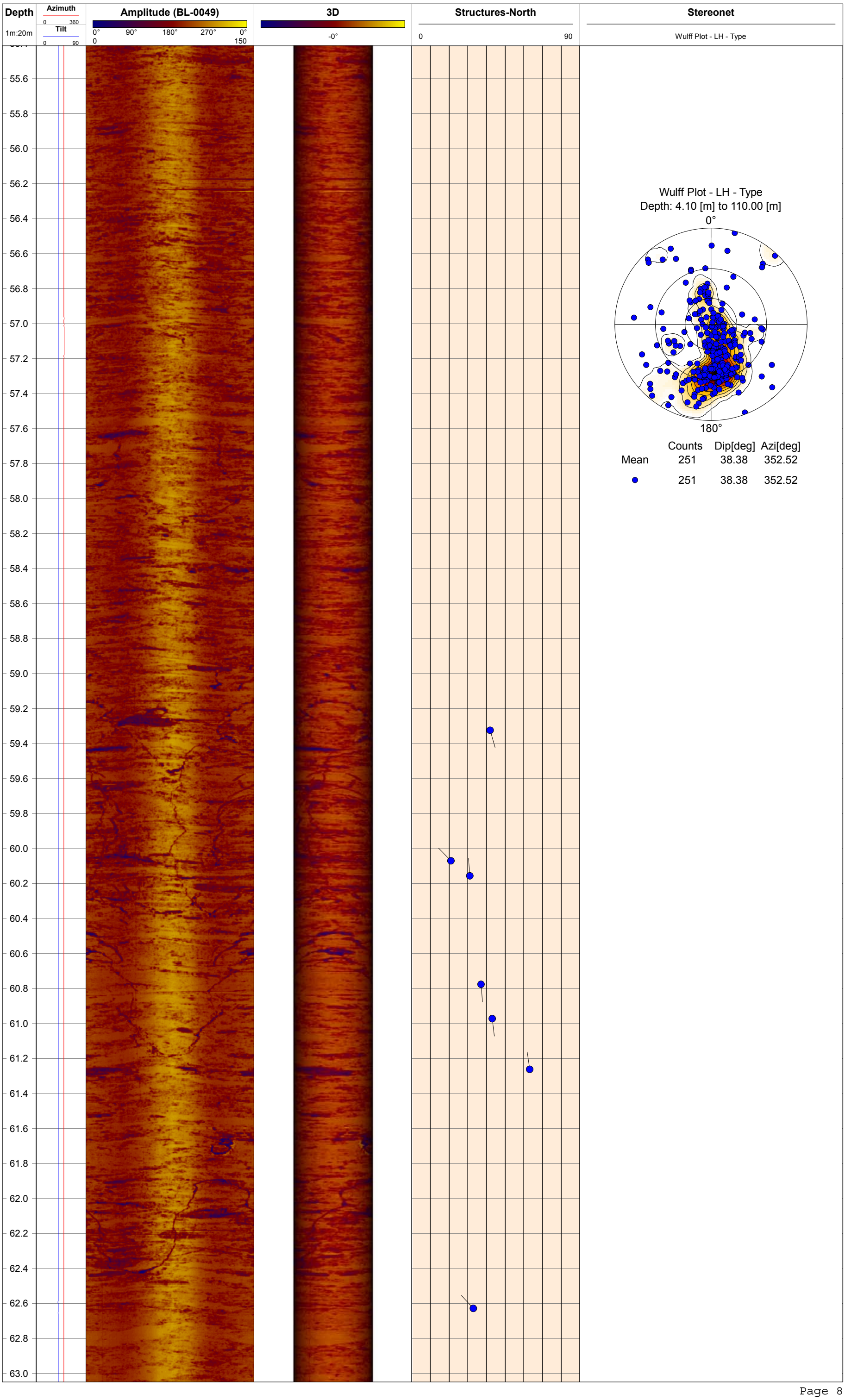
Depth
1m:20m
Azimuth
0 360
Tilt
0 90
Amplitude (BL-0049)
0° 90° 180° 270° 0°
0 150
3D
-0°
Structures-North
0 90
Stereonet
Wulff Plot - LH - Type
55.6
55.8
56.0
56.2
56.4
56.6
56.8
57.0
57.2
57.4
57.6
57.8
58.0
58.2
58.4
58.6
58.8
59.0
59.2
59.4
59.6
59.8
60.0
60.2
60.4
60.6
60.8
61.0
61.2
61.4
61.6
61.8
62.0
62.2
62.4
62.6
62.8
63.0
Wulff Plot - LH - Type
Depth: 4.10 [m] to 110.00 [m]
0°
180°
Counts Dip[deg] Azi[deg]
Mean 251 38.38 352.52
251 38.38 352.52

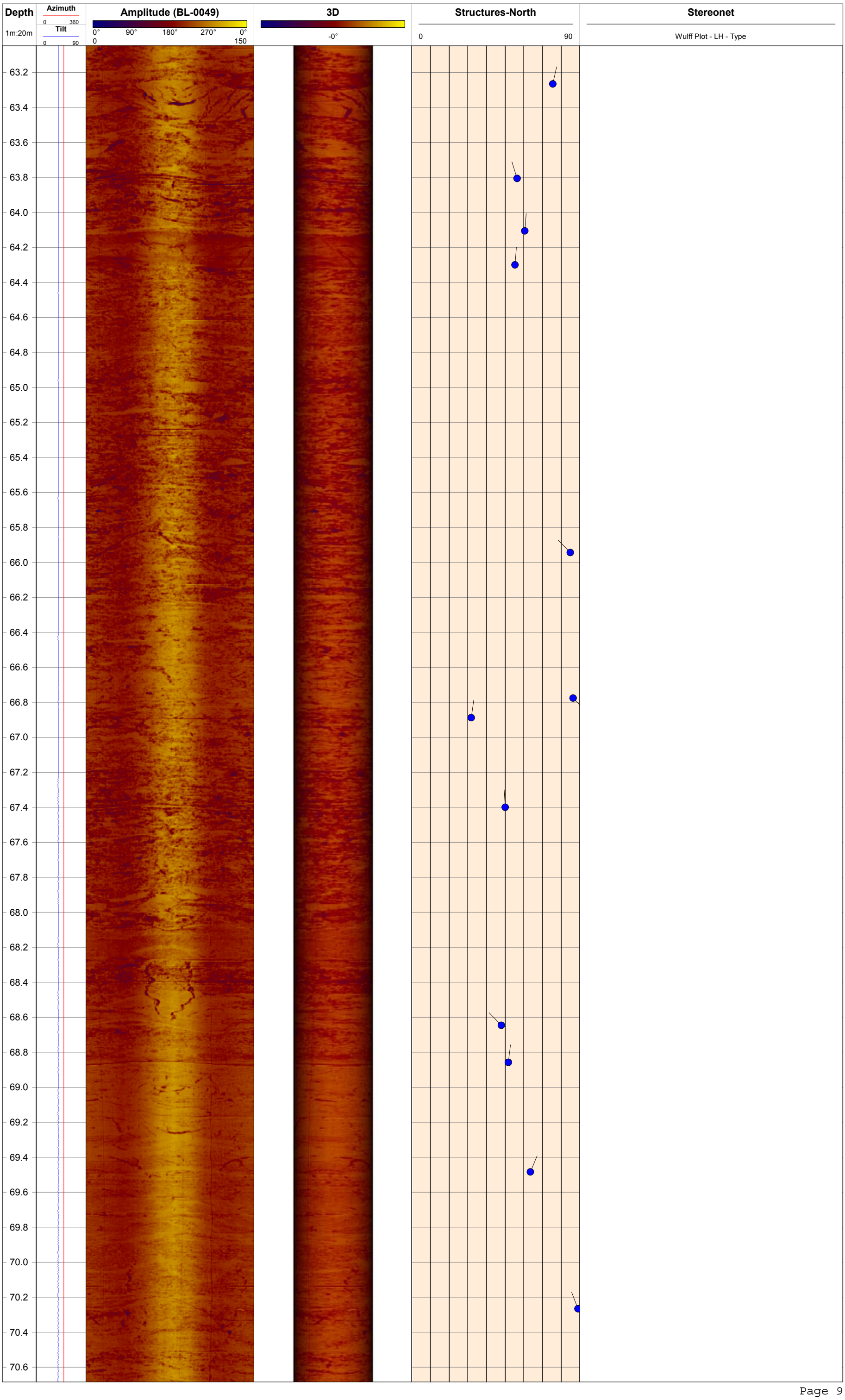
Depth
1m:20m
Azimuth
0
360
Tilt
0
90
Amplitude (BL-0049)
0°
90°
180°
270°
0°
0
150
3D
-0°
Structures-North
0
90
Stereonet
Wulff Plot - LH - Type
63.2
63.4
63.6
63.8
64.0
64.2
64.4
64.6
64.8
65.0
65.2
65.4
65.6
65.8
66.0
66.2
66.4
66.6
66.8
67.0
67.2
67.4
67.6
67.8
68.0
68.2
68.4
68.6
68.8
69.0
69.2
69.4
69.6
69.8
70.0
70.2
70.4
70.6

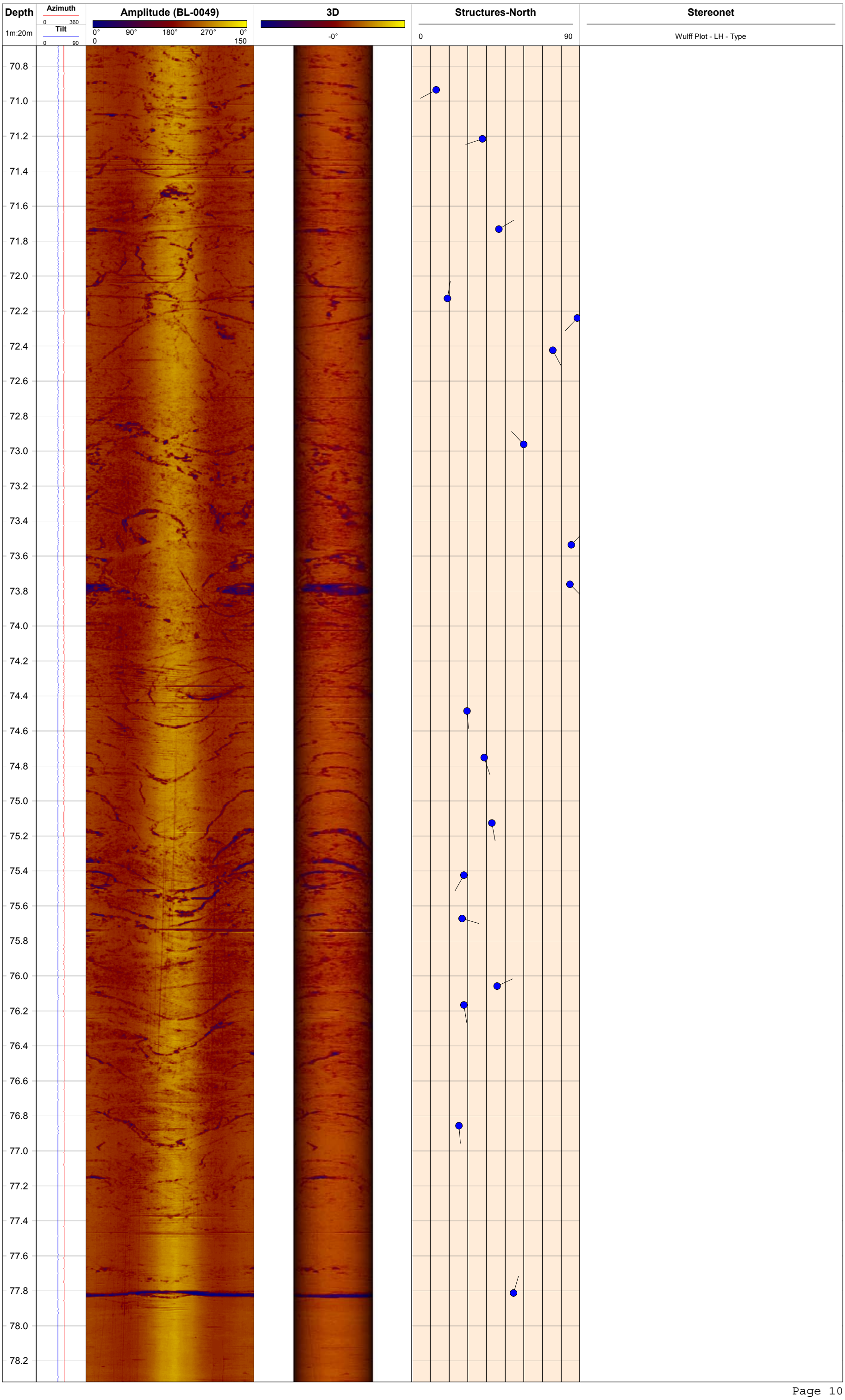
Depth
1m:20m
Azimuth
0
360
Tilt
0
90
Amplitude (BL-0049)
0°
90°
180°
270°
0°
0
150
3D
-0°
Structures-North
0
90
Stereonet
Wulff Plot - LH - Type
70.8
71.0
71.2
71.4
71.6
71.8
72.0
72.2
72.4
72.6
72.8
73.0
73.2
73.4
73.6
73.8
74.0
74.2
74.4
74.6
74.8
75.0
75.2
75.4
75.6
75.8
76.0
76.2
76.4
76.6
76.8
77.0
77.2
77.4
77.6
77.8
78.0
78.2

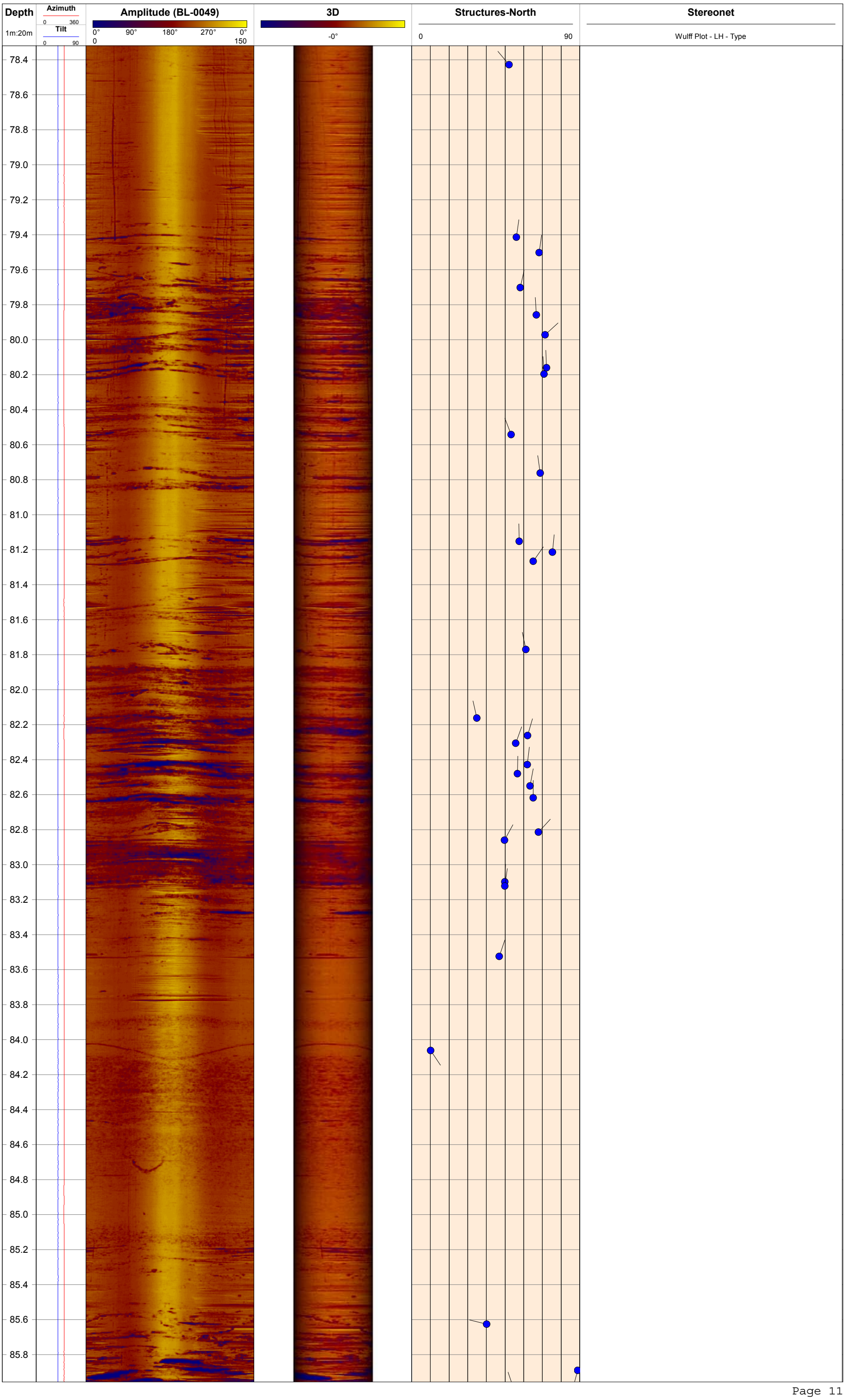
Depth
1m:20m
Azimuth
0
360
Tilt
0
90
Amplitude (BL-0049)
0°
90°
180°
270°
0°
0
150
3D
-0°
Structures-North
0
90
Stereonet
Wulff Plot - LH - Type
78.4
78.6
78.8
79.0
79.2
79.4
79.6
79.8
80.0
80.2
80.4
80.6
80.8
81.0
81.2
81.4
81.6
81.8
82.0
82.2
82.4
82.6
82.8
83.0
83.2
83.4
83.6
83.8
84.0
84.2
84.4
84.6
84.8
85.0
85.2
85.4
85.6
85.8

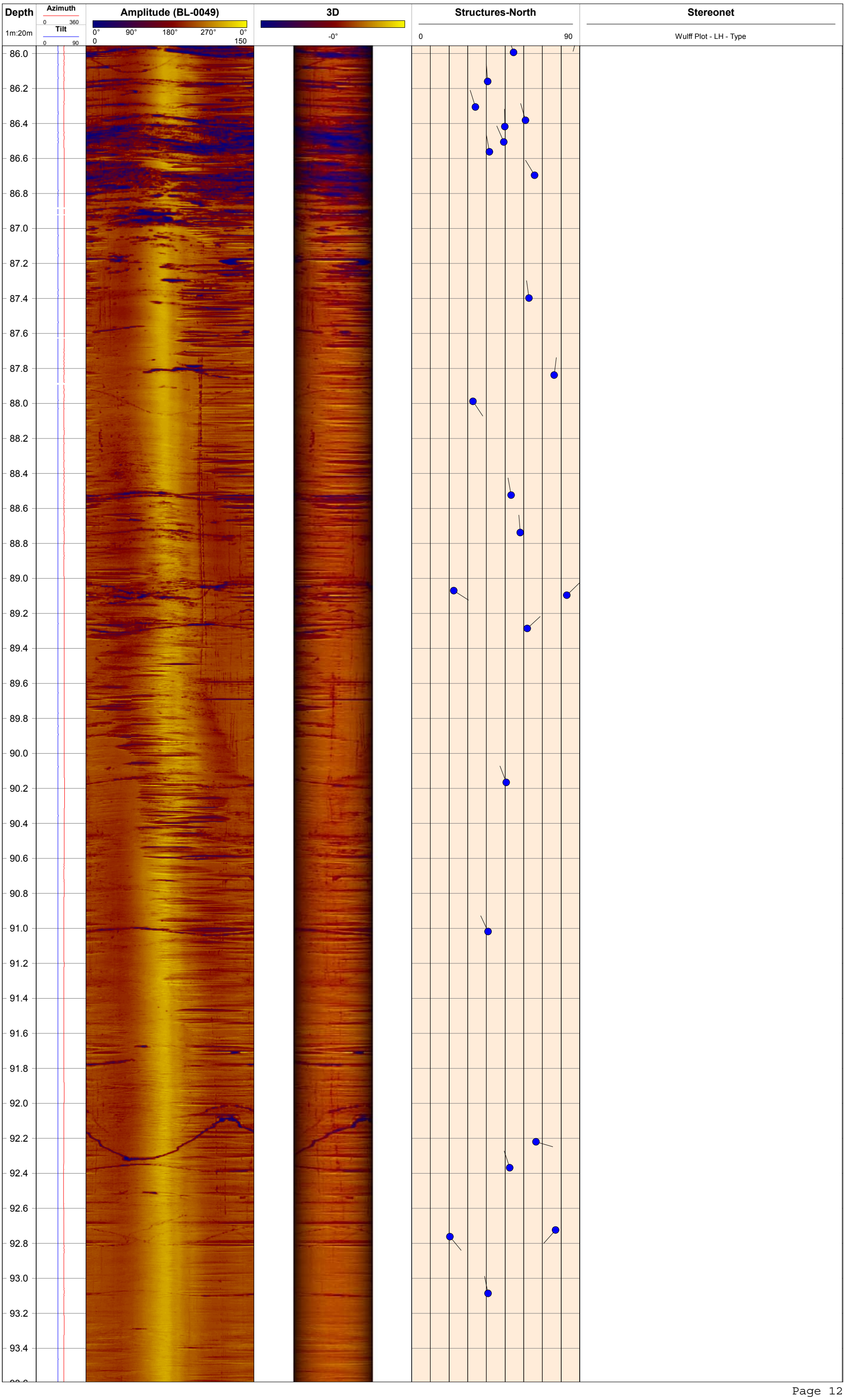
Depth
1m:20m
Azimuth
0
360
Tilt
0
90
Amplitude (BL-0049)
0°
90°
180°
270°
0°
0
150
3D
-0°
Structures-North
0
90
Stereonet
Wulff Plot - LH - Type
86.0
86.2
86.4
86.6
86.8
87.0
87.2
87.4
87.6
87.8
88.0
88.2
88.4
88.6
88.8
89.0
89.2
89.4
89.6
89.8
90.0
90.2
90.4
90.6
90.8
91.0
91.2
91.4
91.6
91.8
92.0
92.2
92.4
92.6
92.8
93.0
93.2
93.4


Depth
1m:20m
Azimuth
0
360
Tilt
0
90
Amplitude (BL-0049)
0°
90°
180°
270°
0°
0
150
3D
-0°
Structures-North
0
90
Stereonet
Wulff Plot - LH - Type
93.6
93.8
94.0
94.2
94.4
94.6
94.8
95.0
95.2
95.4
95.6
95.8
96.0
96.2
96.4
96.6
96.8
97.0
97.2
97.4
97.6
97.8
98.0
98.2
98.4
98.6
98.8
99.0
99.2
99.4
99.6
99.8
100.0
100.2
100.4
100.6
100.8
101.0
101.2


Depth
1m:20m
Azimuth
0
360
Tilt
0
90
Amplitude (BL-0049)
0°
90°
180°
270°
0°
0
150
3D
-0°
Structures-North
0
90
Stereonet
Wulff Plot - LH - Type
101.4
101.6
101.8
102.0
102.2
102.4
102.6
102.8
103.0
103.2
103.4
103.6
103.8
104.0
104.2
104.4
104.6
104.8
105.0
105.2
105.4
105.6
105.8
106.0
106.2
106.4
106.6
106.8
107.0
107.2
107.4
107.6
107.8
108.0
108.2
108.4
108.6
108.8

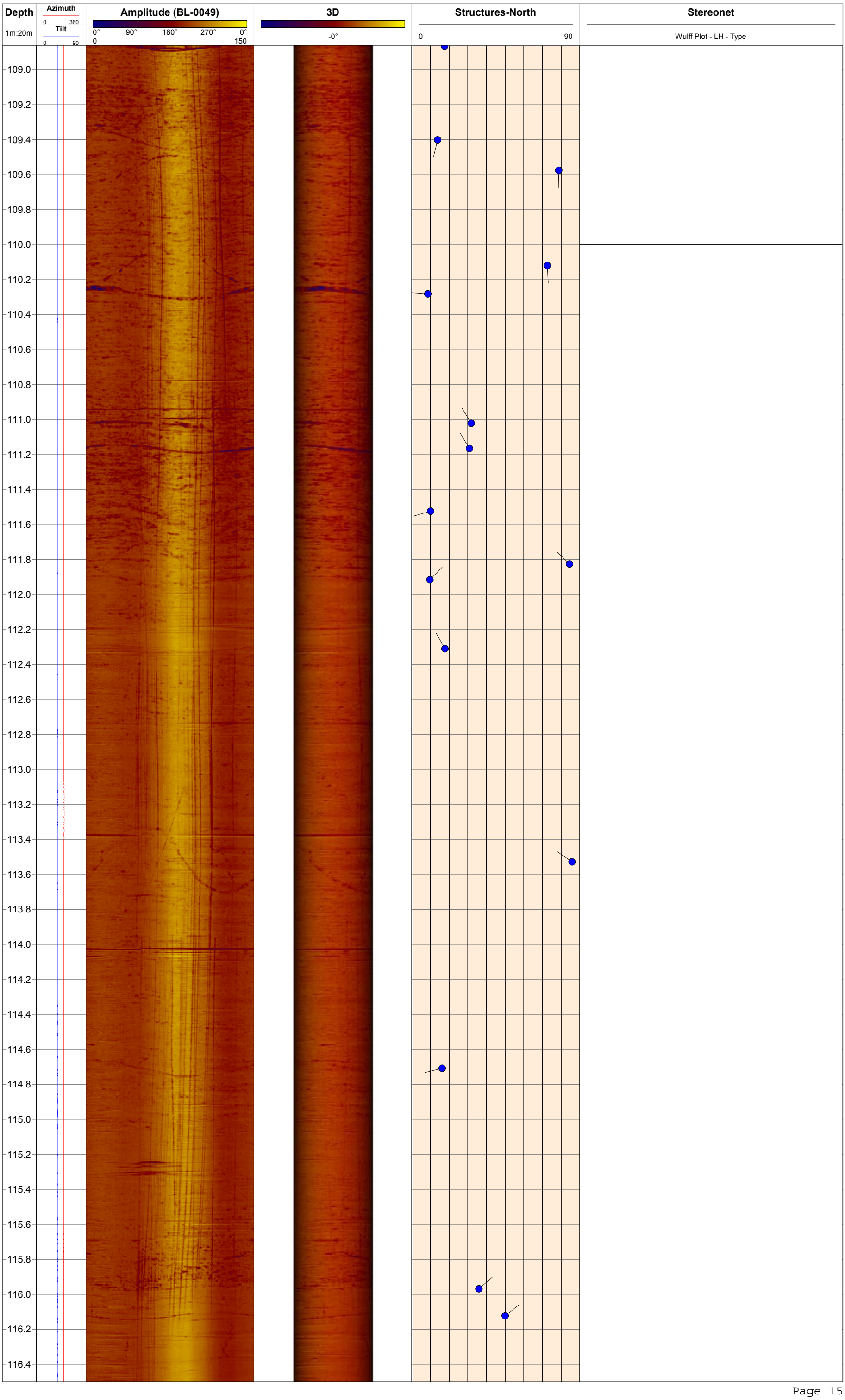
Depth
1m:20m
Azimuth
0
360
Tilt
0
90
Amplitude (BL-0049)
0°
90°
180°
270°
0°
0
150
3D
-0°
Structures-North
0
90
Stereonet
Wulff Plot - LH - Type
109.0
109.2
109.4
109.6
109.8
110.0
110.2
110.4
110.6
110.8
111.0
111.2
111.4
111.6
111.8
112.0
112.2
112.4
112.6
112.8
113.0
113.2
113.4
113.6
113.8
114.0
114.2
114.4
114.6
114.8
115.0
115.2
115.4
115.6
115.8
116.0
116.2
116.4


Depth
1m:20m
Azimuth
0
360
Tilt
0
90
Amplitude (BL-0049)
0°
90°
180°
270°
0°
0
150
3D
-0°
Structures-North
0
90
Stereonet
Wulff Plot - LH - Type
116.6
116.8
117.0
117.2
117.4
117.6
117.8
118.0
118.2
118.4
118.6
118.8
119.0
119.2
119.4
119.6
119.8
120.0
120.2
120.4
120.6
120.8
121.0
121.2
121.4
121.6
121.8
122.0
122.2
122.4
122.6
122.8
123.0
123.2
123.4
123.6
123.8
124.0


Depth
1m:20m
Azimuth
0
360
Tilt
0
90
Amplitude (BL-0049)
0°
90°
180°
270°
0°
0
150
3D
-0°
Structures-North
0
90
Stereonet
Wulff Plot - LH - Type
124.2
124.4
124.6
124.8
125.0
125.2
125.4
125.6
125.8
126.0
126.2
126.4
126.6
126.8
127.0
127.2
127.4
127.6
127.8
128.0
128.2
128.4
128.6
128.8
129.0
129.2
129.4
129.6
129.8
130.0
130.2
130.4
130.6
130.8
131.0
131.2
131.4
131.6


Depth
1m:20m
Azimuth
0
360
Tilt
0
90
Amplitude (BL-0049)
0°
90°
180°
270°
0°
0
150
3D
-0°
Structures-North
0
90
Stereonet
Wulff Plot - LH - Type
131.8
132.0
132.2
132.4
132.6
132.8
133.0
133.2
133.4
133.6
133.8
134.0
134.2
134.4
134.6
134.8
135.0
135.2
135.4
135.6
135.8
136.0
136.2
136.4
136.6
136.8
137.0
137.2
137.4
137.6
137.8
138.0
138.2
138.4
138.6
138.8
139.0
139.2
139.4

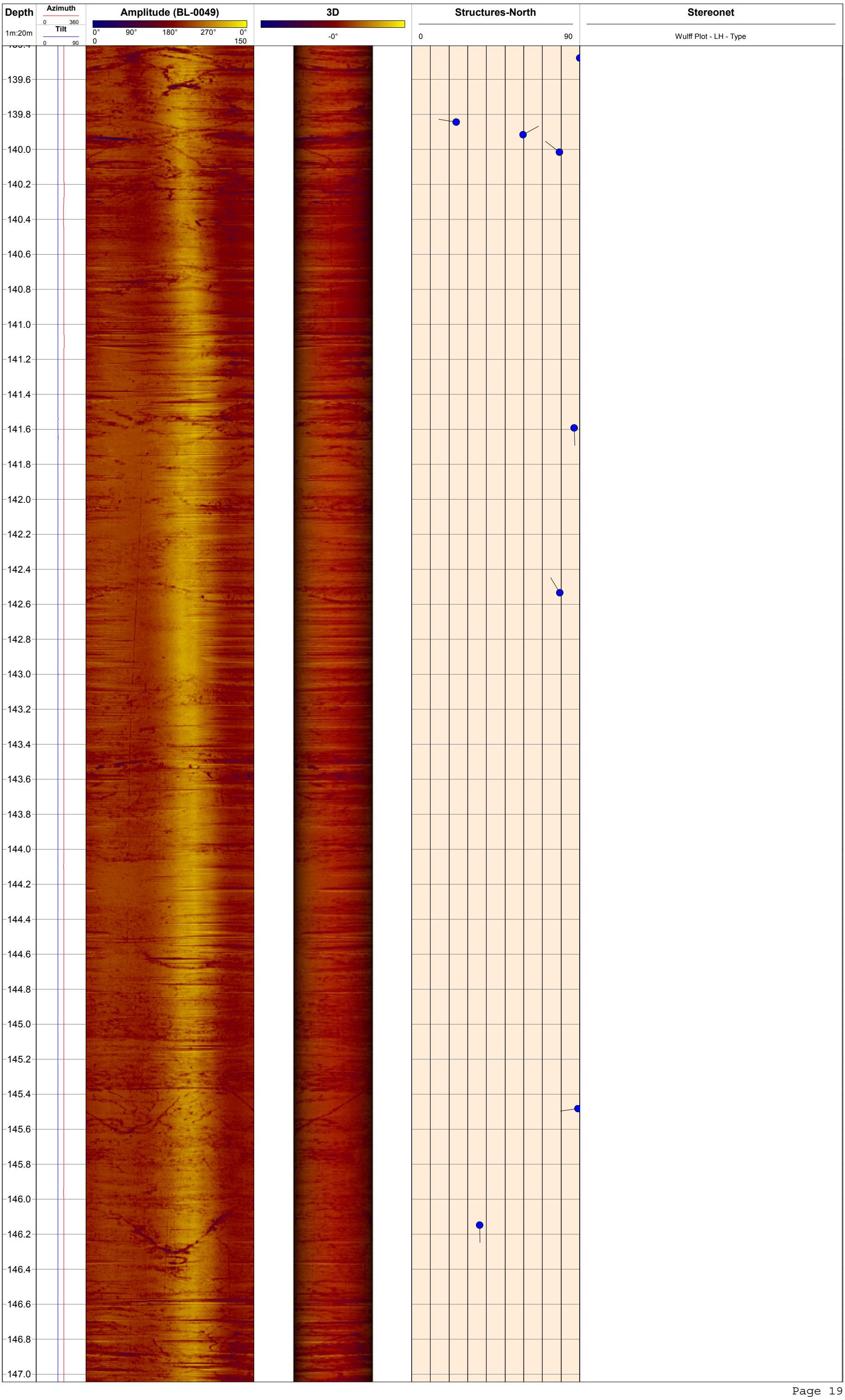
Depth
1m:20m
Azimuth
0
360
Tilt
0
90
Amplitude (BL-0049)
0°
90°
180°
270°
0°
0
150
3D
-0°
Structures-North
0
90
Stereonet
Wulff Plot - LH - Type
139.6
139.8
140.0
140.2
140.4
140.6
140.8
141.0
141.2
141.4
141.6
141.8
142.0
142.2
142.4
142.6
142.8
143.0
143.2
143.4
143.6
143.8
144.0
144.2
144.4
144.6
144.8
145.0
145.2
145.4
145.6
145.8
146.0
146.2
146.4
146.6
146.8
147.0


Depth
1m:20m
Azimuth
0
360
Tilt
0
90
Amplitude (BL-0049)
0°
90°
180°
270°
0°
0
150
3D
-0°
Structures-North
0
90
Stereonet
Wulff Plot - LH - Type
147.2
147.4
147.6
147.8
148.0
148.2
148.4
148.6
148.8
149.0
149.2
149.4
149.6
149.8
150.0
150.2
150.4
150.6
150.8
151.0
151.2
151.4
151.6
151.8
152.0
152.2
152.4
152.6
152.8
153.0
153.2
153.4
153.6
153.8
154.0
154.2
154.4
154.6

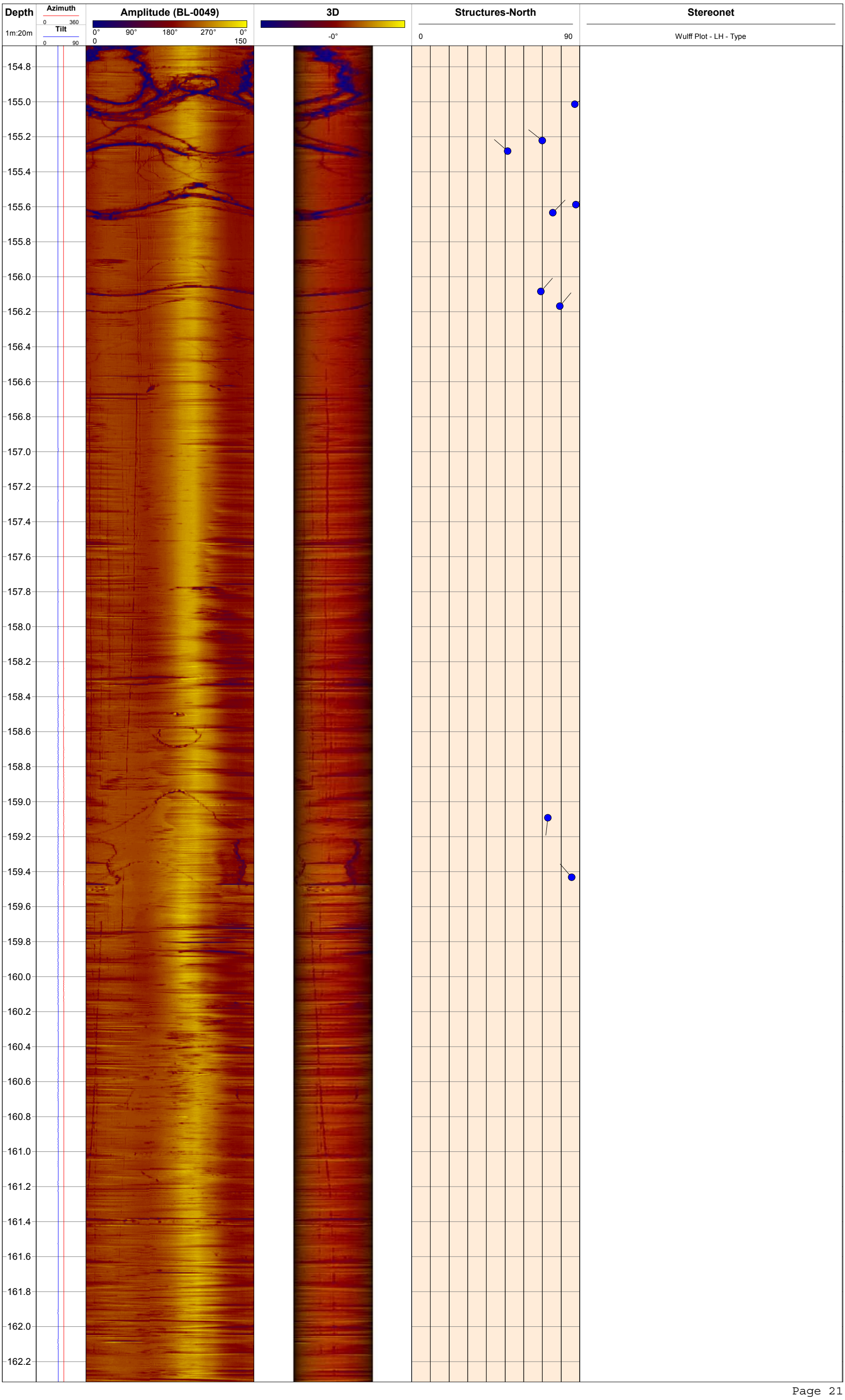
Depth
1m:20m
Azimuth
0
360
Tilt
0
90
Amplitude (BL-0049)
0°
90°
180°
270°
0°
0
150
3D
-0°
Structures-North
0
90
Stereonet
Wulff Plot - LH - Type
154.8
155.0
155.2
155.4
155.6
155.8
156.0
156.2
156.4
156.6
156.8
157.0
157.2
157.4
157.6
157.8
158.0
158.2
158.4
158.6
158.8
159.0
159.2
159.4
159.6
159.8
160.0
160.2
160.4
160.6
160.8
161.0
161.2
161.4
161.6
161.8
162.0
162.2

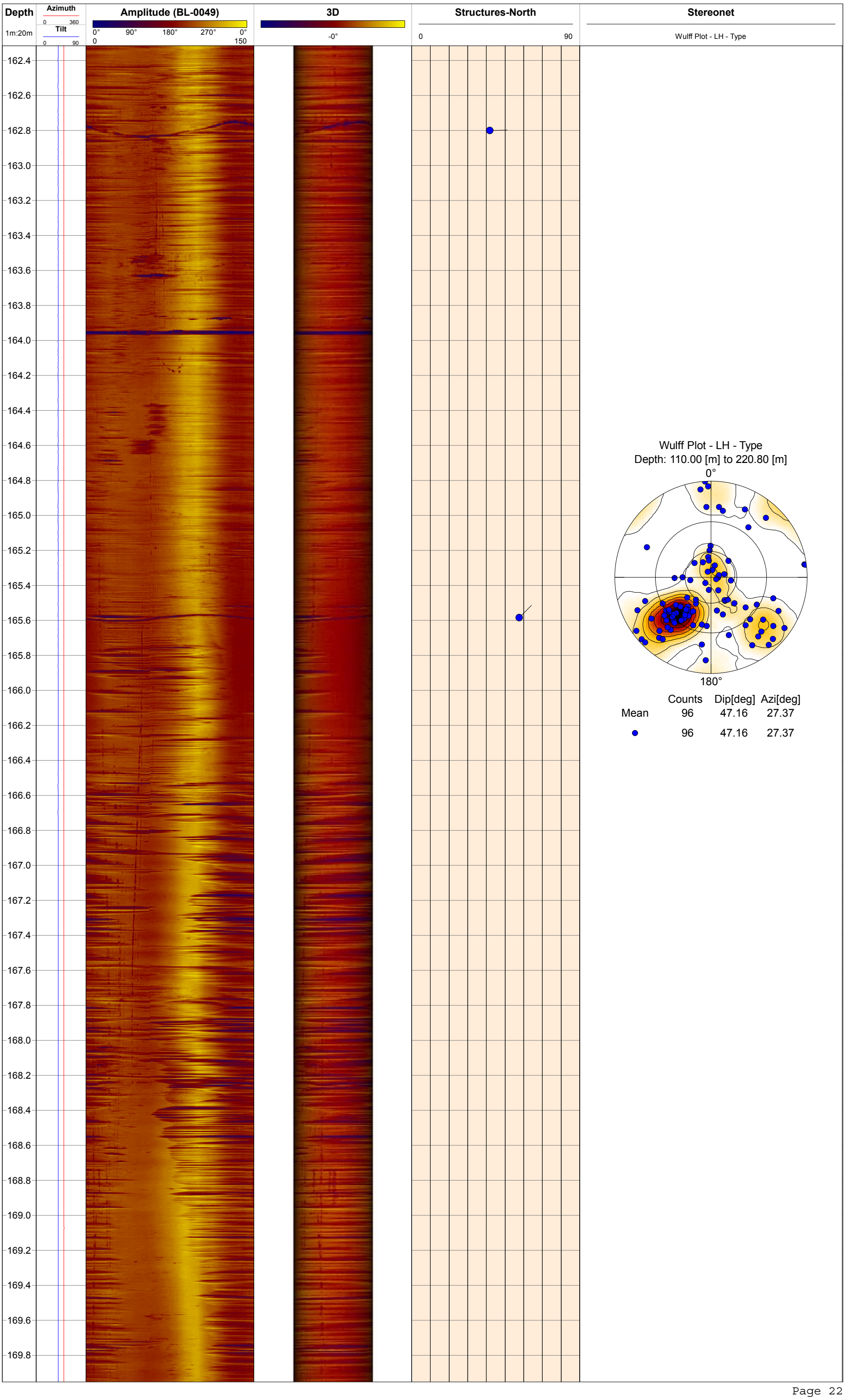
Depth
1m:20m
Azimuth
0 360
Tilt
0 90
Amplitude (BL-0049)
0° 90° 180° 270° 0°
0 150
3D
-0°
Structures-North
0 90
Stereonet
Wulff Plot - LH - Type
162.4
162.6
162.8
163.0
163.2
163.4
163.6
163.8
164.0
164.2
164.4
164.6
164.8
165.0
165.2
165.4
165.6
165.8
166.0
166.2
166.4
166.6
166.8
167.0
167.2
167.4
167.6
167.8
168.0
168.2
168.4
168.6
168.8
169.0
169.2
169.4
169.6
169.8
Wulff Plot - LH - Type
Depth: 110.00 [m] to 220.80 [m]
0°
180°
Counts Dip[deg] Azi[deg]
Mean 96 47.16 27.37
96 47.16 27.37

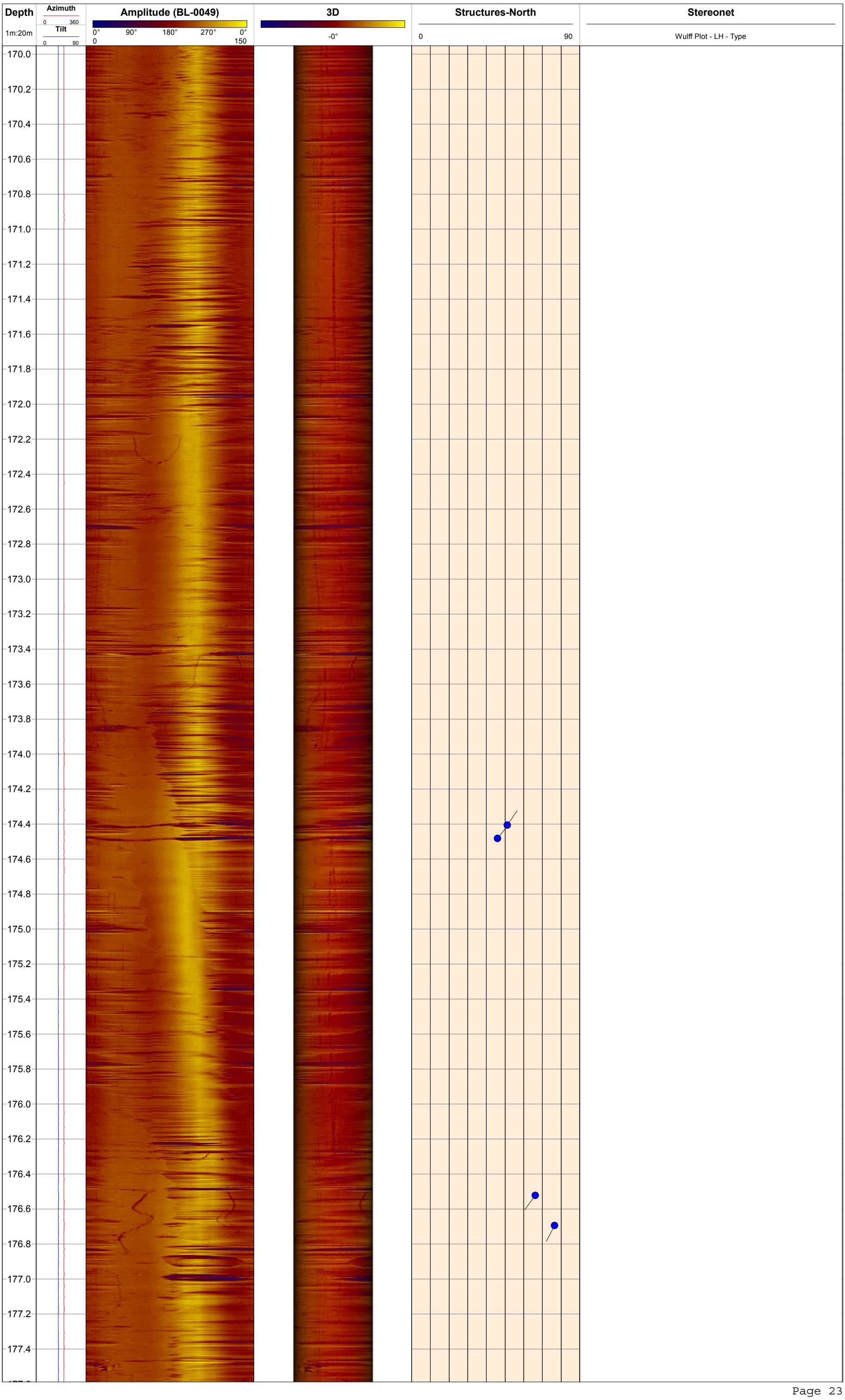
Depth
1m:20m
Azimuth
0
360
Tilt
0
90
Amplitude (BL-0049)
0°
90°
180°
270°
0°
0
150
3D
-0°
Structures-North
0
90
Stereonet
Wulff Plot - LH - Type
170.0
170.2
170.4
170.6
170.8
171.0
171.2
171.4
171.6
171.8
172.0
172.2
172.4
172.6
172.8
173.0
173.2
173.4
173.6
173.8
174.0
174.2
174.4
174.6
174.8
175.0
175.2
175.4
175.6
175.8
176.0
176.2
176.4
176.6
176.8
177.0
177.2
177.4


Depth
1m:20m
Azimuth
0
360
Tilt
0
90
Amplitude (BL-0049)
0°
90°
180°
270°
0°
0
150
3D
-0°
Structures-North
0
90
Stereonet
Wulff Plot - LH - Type
177.6
177.8
178.0
178.2
178.4
178.6
178.8
179.0
179.2
179.4
179.6
179.8
180.0
180.2
180.4
180.6
180.8
181.0
181.2
181.4
181.6
181.8
182.0
182.2
182.4
182.6
182.8
183.0
183.2
183.4
183.6
183.8
184.0
184.2
184.4
184.6
184.8
185.0
185.2

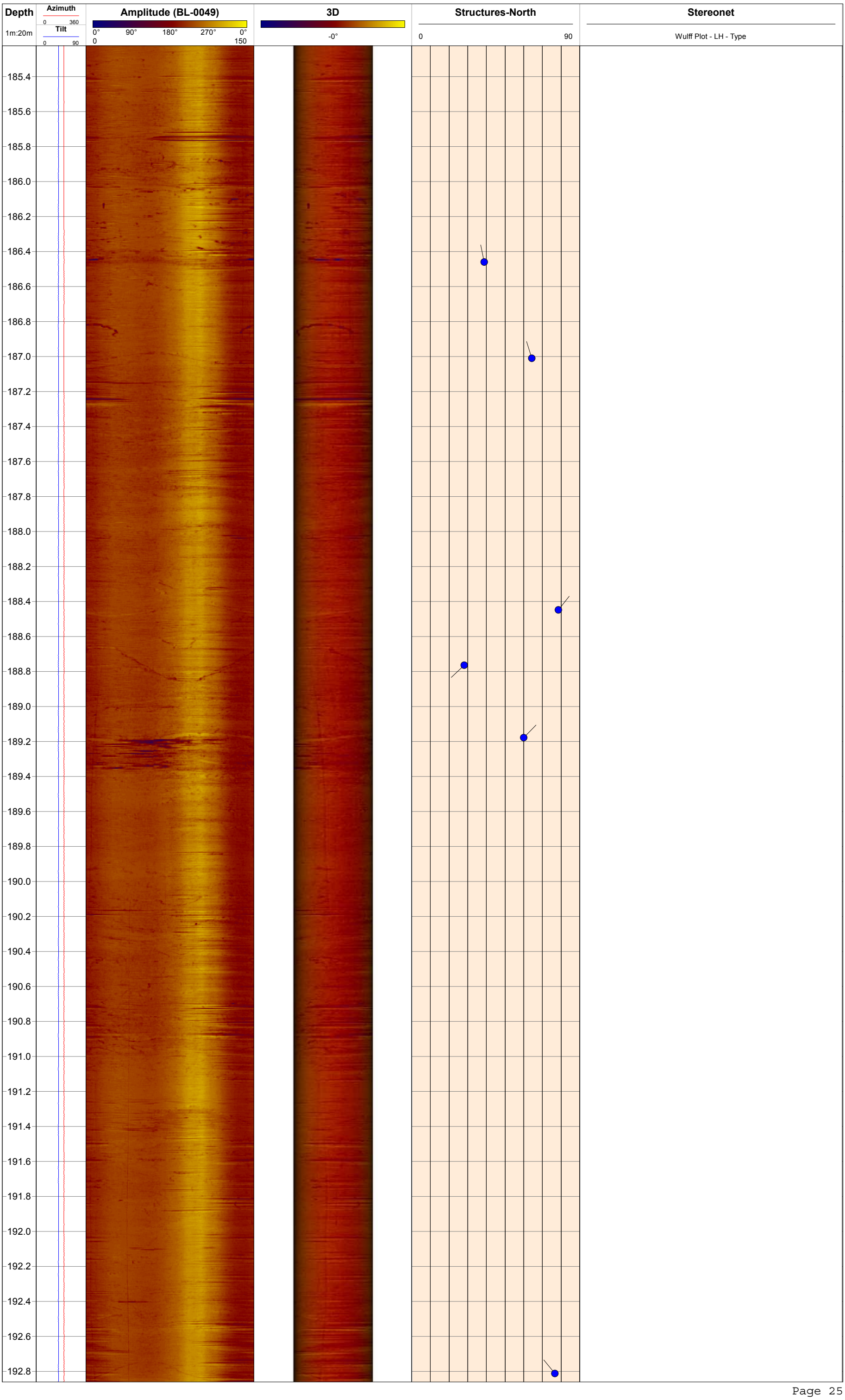
Depth
1m:20m
Azimuth
0
360
Tilt
0
90
Amplitude (BL-0049)
0°
90°
180°
270°
0°
0
150
3D
-0°
Structures-North
0
90
Stereonet
Wulff Plot - LH - Type
185.4
185.6
185.8
186.0
186.2
186.4
186.6
186.8
187.0
187.2
187.4
187.6
187.8
188.0
188.2
188.4
188.6
188.8
189.0
189.2
189.4
189.6
189.8
190.0
190.2
190.4
190.6
190.8
191.0
191.2
191.4
191.6
191.8
192.0
192.2
192.4
192.6
192.8


Depth
1m:20m
Azimuth
0
360
Tilt
0
90
Amplitude (BL-0049)
0°
90°
180°
270°
0°
0
150
3D
-0°
Structures-North
0
90
Stereonet
Wulff Plot - LH - Type
193.0
193.2
193.4
193.6
193.8
194.0
194.2
194.4
194.6
194.8
195.0
195.2
195.4
195.6
195.8
196.0
196.2
196.4
196.6
196.8
197.0
197.2
197.4
197.6
197.8
198.0
198.2
198.4
198.6
198.8
199.0
199.2
199.4
199.6
199.8
200.0
200.2
200.4

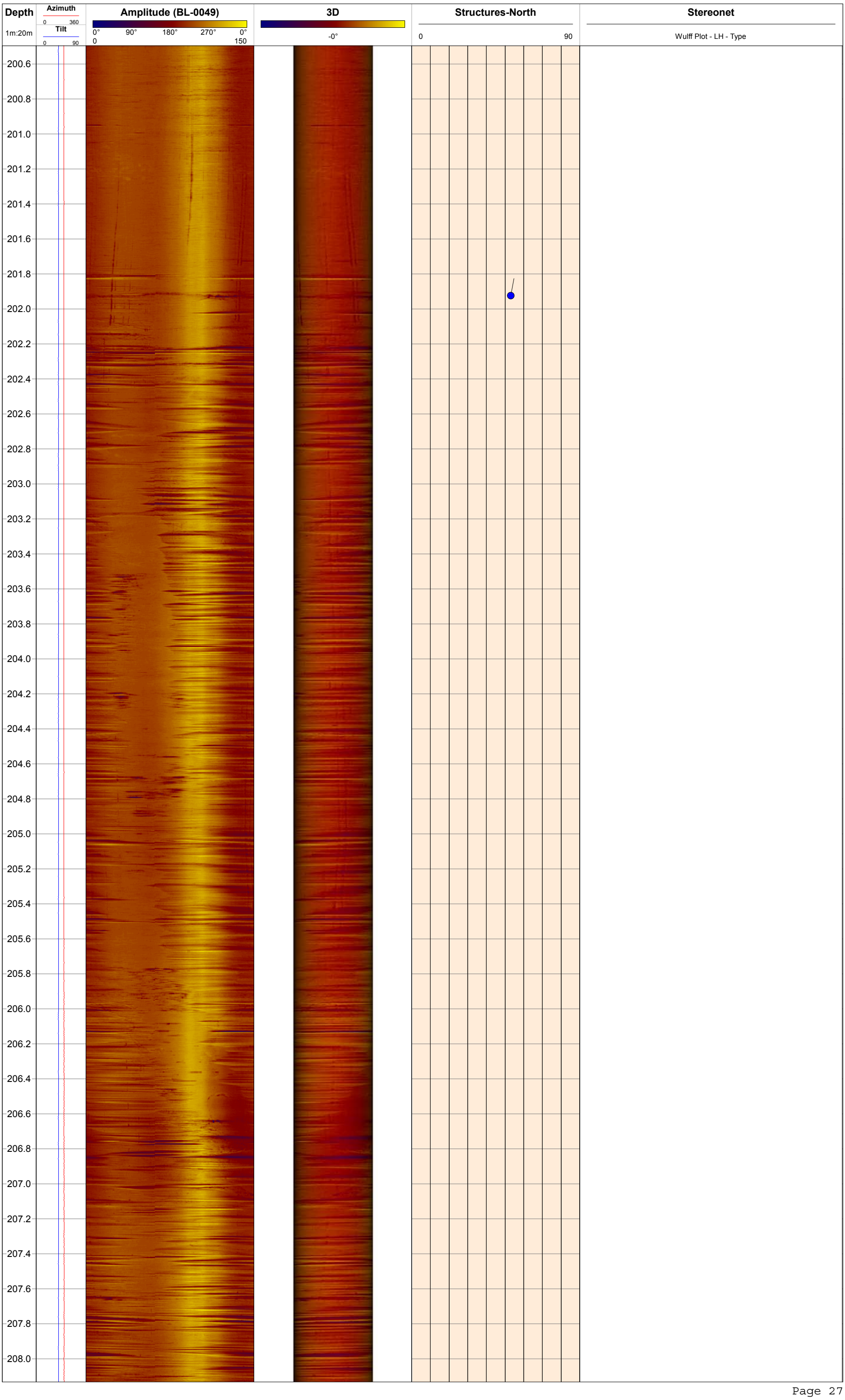
Depth
1m:20m
Azimuth
0
360
Tilt
0
90
Amplitude (BL-0049)
0°
90°
180°
270°
0°
0
150
3D
-0°
Structures-North
0
90
Stereonet
Wulff Plot - LH - Type
200.6
200.8
201.0
201.2
201.4
201.6
201.8
202.0
202.2
202.4
202.6
202.8
203.0
203.2
203.4
203.6
203.8
204.0
204.2
204.4
204.6
204.8
205.0
205.2
205.4
205.6
205.8
206.0
206.2
206.4
206.6
206.8
207.0
207.2
207.4
207.6
207.8
208.0


Depth
1m:20m
Azimuth
0
360
Tilt
0
90
Amplitude (BL-0049)
0°
90°
180°
270°
0°
0
150
3D
-0°
Structures-North
0
90
Stereonet
Wulff Plot - LH - Type
208.2
208.4
208.6
208.8
209.0
209.2
209.4
209.6
209.8
210.0
210.2
210.4
210.6
210.8
211.0
211.2
211.4
211.6
211.8
212.0
212.2
212.4
212.6
212.8
213.0
213.2
213.4
213.6
213.8
214.0
214.2
214.4
214.6
214.8
215.0
215.2
215.4
215.6


Depth
1m:20m
Azimuth
0
360
Tilt
0
90
Amplitude (BL-0049)
0°
90°
180°
270°
0°
0
150
3D
-0°
Structures-North
0
90
Stereonet
Wulff Plot - LH - Type
215.8
216.0
216.2
216.4
216.6
216.8
217.0
217.2
217.4
217.6
217.8
218.0
218.2
218.4
218.6
218.8
219.0
219.2
219.4
219.6
219.8
220.0
220.2
220.4
220.6
220.8

ACOUSTIC TELEVIEWER LOG

Fracflow Consultant Inc.
Environmental, Hydrogeological and Geotechnical Engineering Consultants

Project Location:	Springpole, ON	*Easting:*	549259.3	*Client:*	First Mining Gold / Gold Canyon Resources
Borehole ID:	BL-0050	*Northing:*	5694225.0		
Report Date:	December 2019	*Bearing at the collar:*	204	*FFC Reference No:*	FFC-NL-3134-002
Logging Date:	August 17, 2019	*Plunge at the collar:*	-75	*Figure No.:*	D6
Logging Depth (m):	371.4	*Borehole Depth (m):*	374.0		




Depth
1m:20m
Azimuth
0
360
Tilt
0
90
Amplitude (BL-0050)
0°
90°
180°
270°
0°
0
155
3D
-0°
Structures-North
0
90
Stereonet
Wulff Plot - LH - Type
24.2
24.4
24.6
24.8
25.0
25.2
25.4
25.6
25.8
26.0
26.2
26.4
26.6
26.8
27.0
27.2
27.4
27.6
27.8
28.0
28.2
28.4
28.6
28.8
29.0
29.2
29.4
29.6
29.8
30.0
30.2
30.4
30.6
30.8
31.0
31.2
31.4
31.6


Depth
1m:20m
Azimuth
0
360
Tilt
0
90
Amplitude (BL-0050)
0°
90°
180°
270°
0°
0
155
3D
-0°
Structures-North
0
90
Stereonet
Wulff Plot - LH - Type
31.8
32.0
32.2
32.4
32.6
32.8
33.0
33.2
33.4
33.6
33.8
34.0
34.2
34.4
34.6
34.8
35.0
35.2
35.4
35.6
35.8
36.0
36.2
36.4
36.6
36.8
37.0
37.2
37.4
37.6
37.8
38.0
38.2
38.4
38.6
38.8
39.0
39.2


Depth
1m:20m
Azimuth
0
360
Tilt
0
90
Amplitude (BL-0050)
0°
90°
180°
270°
0°
0
155
3D
-0°
Structures-North
0
90
Stereonet
Wulff Plot - LH - Type
39.4
39.6
39.8
40.0
40.2
40.4
40.6
40.8
41.0
41.2
41.4
41.6
41.8
42.0
42.2
42.4
42.6
42.8
43.0
43.2
43.4
43.6
43.8
44.0
44.2
44.4
44.6
44.8
45.0
45.2
45.4
45.6
45.8
46.0
46.2
46.4
46.6
46.8


Depth
1m:20m
Azimuth
0
360
Tilt
0
90
Amplitude (BL-0050)
0°
90°
180°
270°
0°
0
155
3D
-0°
Structures-North
0
90
Stereonet
Wulff Plot - LH - Type
47.2
47.4
47.6
47.8
48.0
48.2
48.4
48.6
48.8
49.0
49.2
49.4
49.6
49.8
50.0
50.2
50.4
50.6
50.8
51.0
51.2
51.4
51.6
51.8
52.0
52.2
52.4
52.6
52.8
53.0
53.2
53.4
53.6
53.8
54.0
54.2
54.4
54.6

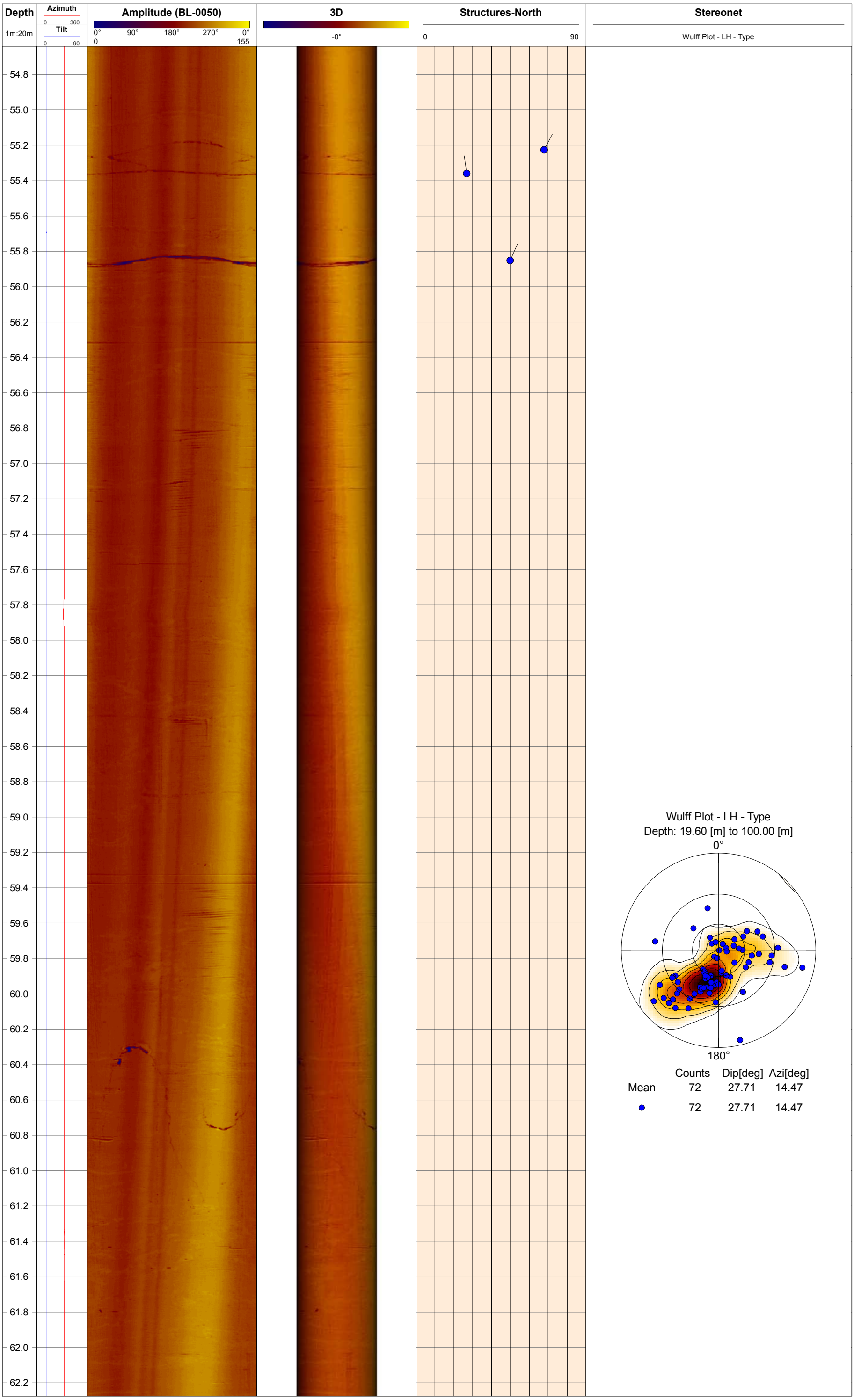
Depth
1m:20m
Azimuth
0
360
Tilt
0
90
Amplitude (BL-0050)
0°
90°
180°
270°
0°
0
155
3D
-0°
Structures-North
0
90
Stereonet
Wulff Plot - LH - Type
54.8
55.0
55.2
55.4
55.6
55.8
56.0
56.2
56.4
56.6
56.8
57.0
57.2
57.4
57.6
57.8
58.0
58.2
58.4
58.6
58.8
59.0
59.2
59.4
59.6
59.8
60.0
60.2
60.4
60.6
60.8
61.0
61.2
61.4
61.6
61.8
62.0
62.2
Wulff Plot - LH - Type
Depth: 19.60 [m] to 100.00 [m]
0°
180°
Counts Dip[deg] Azi[deg]
Mean 72 27.71 14.47
72 27.71 14.47


Depth
1m:20m
Azimuth
0
360
Tilt
0
90
Amplitude (BL-0050)
0°
90°
180°
270°
0°
0
155
3D
-0°
Structures-North
0
90
Stereonet
Wulff Plot - LH - Type
62.4
62.6
62.8
63.0
63.2
63.4
63.6
63.8
64.0
64.2
64.4
64.6
64.8
65.0
65.2
65.4
65.6
65.8
66.0
66.2
66.4
66.6
66.8
67.0
67.2
67.4
67.6
67.8
68.0
68.2
68.4
68.6
68.8
69.0
69.2
69.4
69.6
69.8


Depth
1m:20m
Azimuth
0
360
Tilt
0
90
Amplitude (BL-0050)
0°
90°
180°
270°
0°
0
155
3D
-0°
Structures-North
0
90
Stereonet
Wulff Plot - LH - Type
70.0
70.2
70.4
70.6
70.8
71.0
71.2
71.4
71.6
71.8
72.0
72.2
72.4
72.6
72.8
73.0
73.2
73.4
73.6
73.8
74.0
74.2
74.4
74.6
74.8
75.0
75.2
75.4
75.6
75.8
76.0
76.2
76.4
76.6
76.8
77.0
77.2
77.4


Depth
1m:20m
Azimuth
0
360
Tilt
0
90
Amplitude (BL-0050)
0°
90°
180°
270°
0°
0
155
3D
-0°
Structures-North
0
90
Stereonet
Wulff Plot - LH - Type
77.6
77.8
78.0
78.2
78.4
78.6
78.8
79.0
79.2
79.4
79.6
79.8
80.0
80.2
80.4
80.6
80.8
81.0
81.2
81.4
81.6
81.8
82.0
82.2
82.4
82.6
82.8
83.0
83.2
83.4
83.6
83.8
84.0
84.2
84.4
84.6
84.8
85.0

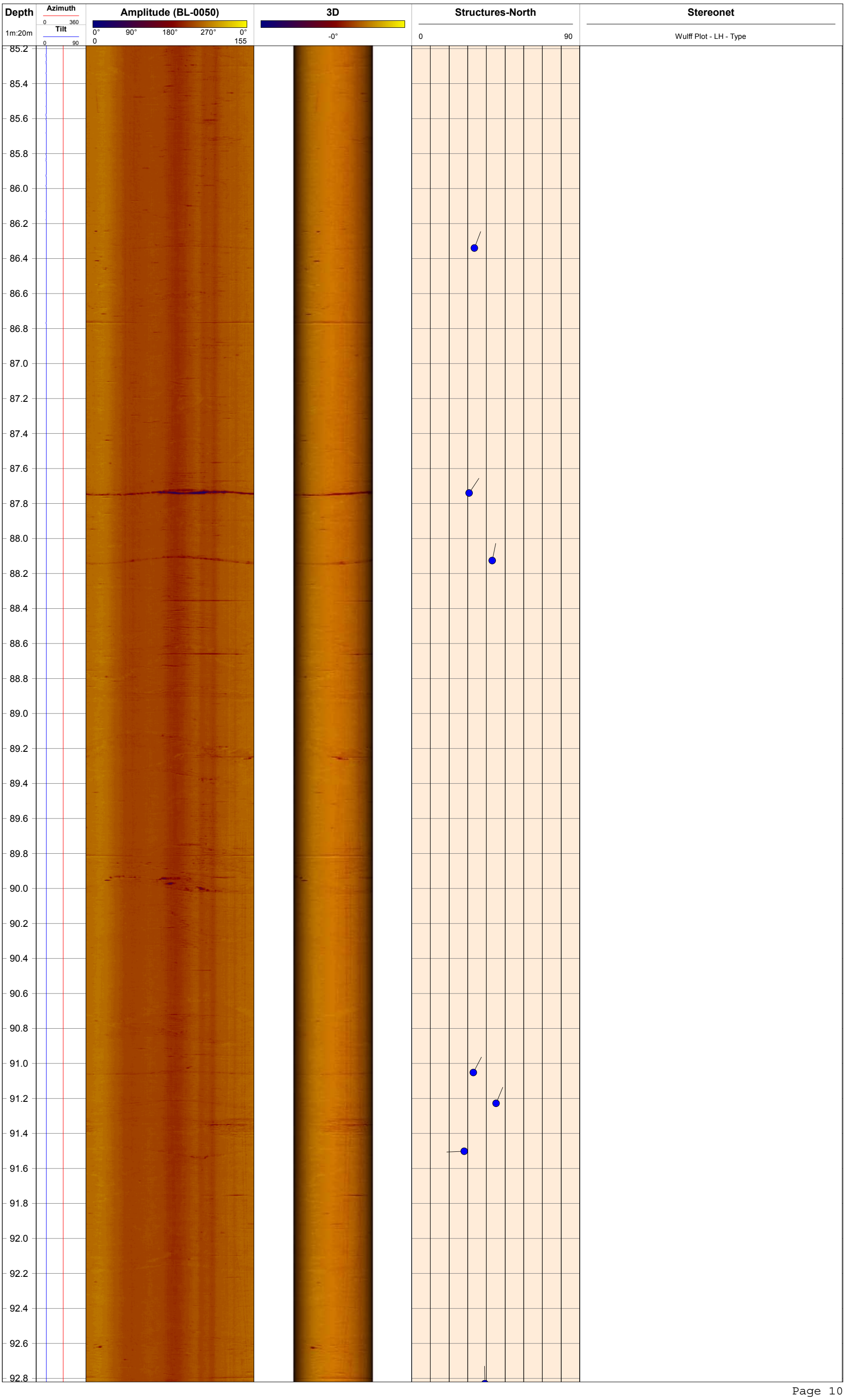
Depth
1m:20m
Azimuth
0
360
Tilt
0
90
Amplitude (BL-0050)
0°
90°
180°
270°
0°
0
155
3D
-0°
Structures-North
0
90
Stereonet
Wulff Plot - LH - Type
85.2
85.4
85.6
85.8
86.0
86.2
86.4
86.6
86.8
87.0
87.2
87.4
87.6
87.8
88.0
88.2
88.4
88.6
88.8
89.0
89.2
89.4
89.6
89.8
90.0
90.2
90.4
90.6
90.8
91.0
91.2
91.4
91.6
91.8
92.0
92.2
92.4
92.6
92.8


Depth
1m:20m
Azimuth
0
360
Tilt
0
90
Amplitude (BL-0050)
0°
90°
180°
270°
0°
0
155
3D
-0°
Structures-North
0
90
Stereonet
Wulff Plot - LH - Type
93.0
93.2
93.4
93.6
93.8
94.0
94.2
94.4
94.6
94.8
95.0
95.2
95.4
95.6
95.8
96.0
96.2
96.4
96.6
96.8
97.0
97.2
97.4
97.6
97.8
98.0
98.2
98.4
98.6
98.8
99.0
99.2
99.4
99.6
99.8
100.0
100.2
100.4


Depth
1m:20m
Azimuth
0
360
Tilt
0
90
Amplitude (BL-0050)
0°
90°
180°
270°
0°
0
155
3D
-0°
Structures-North
0
90
Stereonet
Wulff Plot - LH - Type
100.6
100.8
101.0
101.2
101.4
101.6
101.8
102.0
102.2
102.4
102.6
102.8
103.0
103.2
103.4
103.6
103.8
104.0
104.2
104.4
104.6
104.8
105.0
105.2
105.4
105.6
105.8
106.0
106.2
106.4
106.6
106.8
107.0
107.2
107.4
107.6
107.8
108.0


Depth
1m:20m
Azimuth
0
360
Tilt
0
90
Amplitude (BL-0050)
0°
90°
180°
270°
0°
0
155
3D
-0°
Structures-North
0
90
Stereonet
Wulff Plot - LH - Type
108.2
108.4
108.6
108.8
109.0
109.2
109.4
109.6
109.8
110.0
110.2
110.4
110.6
110.8
111.0
111.2
111.4
111.6
111.8
112.0
112.2
112.4
112.6
112.8
113.0
113.2
113.4
113.6
113.8
114.0
114.2
114.4
114.6
114.8
115.0
115.2
115.4
115.6


Depth
1m:20m
Azimuth
0
360
Tilt
0
90
Amplitude (BL-0050)
0°
90°
180°
270°
0°
0
155
3D
-0°
Structures-North
0
90
Stereonet
Wulff Plot - LH - Type
115.8
116.0
116.2
116.4
116.6
116.8
117.0
117.2
117.4
117.6
117.8
118.0
118.2
118.4
118.6
118.8
119.0
119.2
119.4
119.6
119.8
120.0
120.2
120.4
120.6
120.8
121.0
121.2
121.4
121.6
121.8
122.0
122.2
122.4
122.6
122.8
123.0
123.2


Depth
1m:20m
Azimuth
0
360
Tilt
0
90
Amplitude (BL-0050)
0°
90°
180°
270°
0°
0
155
3D
-0°
Structures-North
0
90
Stereonet
Wulff Plot - LH - Type
123.4
123.6
123.8
124.0
124.2
124.4
124.6
124.8
125.0
125.2
125.4
125.6
125.8
126.0
126.2
126.4
126.6
126.8
127.0
127.2
127.4
127.6
127.8
128.0
128.2
128.4
128.6
128.8
129.0
129.2
129.4
129.6
129.8
130.0
130.2
130.4
130.6
130.8


Depth
1m:20m
Azimuth
0
360
Tilt
0
90
Amplitude (BL-0050)
0°
90°
180°
270°
0°
0
155
3D
-0°
Structures-North
0
90
Stereonet
Wulff Plot - LH - Type
131.2
131.4
131.6
131.8
132.0
132.2
132.4
132.6
132.8
133.0
133.2
133.4
133.6
133.8
134.0
134.2
134.4
134.6
134.8
135.0
135.2
135.4
135.6
135.8
136.0
136.2
136.4
136.6
136.8
137.0
137.2
137.4
137.6
137.8
138.0
138.2
138.4
138.6


Depth
1m:20m
Azimuth
0
360
Tilt
0
90
Amplitude (BL-0050)
0°
90°
180°
270°
0°
0
155
3D
-0°
Structures-North
0
90
Stereonet
Wulff Plot - LH - Type
138.8
139.0
139.2
139.4
139.6
139.8
140.0
140.2
140.4
140.6
140.8
141.0
141.2
141.4
141.6
141.8
142.0
142.2
142.4
142.6
142.8
143.0
143.2
143.4
143.6
143.8
144.0
144.2
144.4
144.6
144.8
145.0
145.2
145.4
145.6
145.8
146.0
146.2

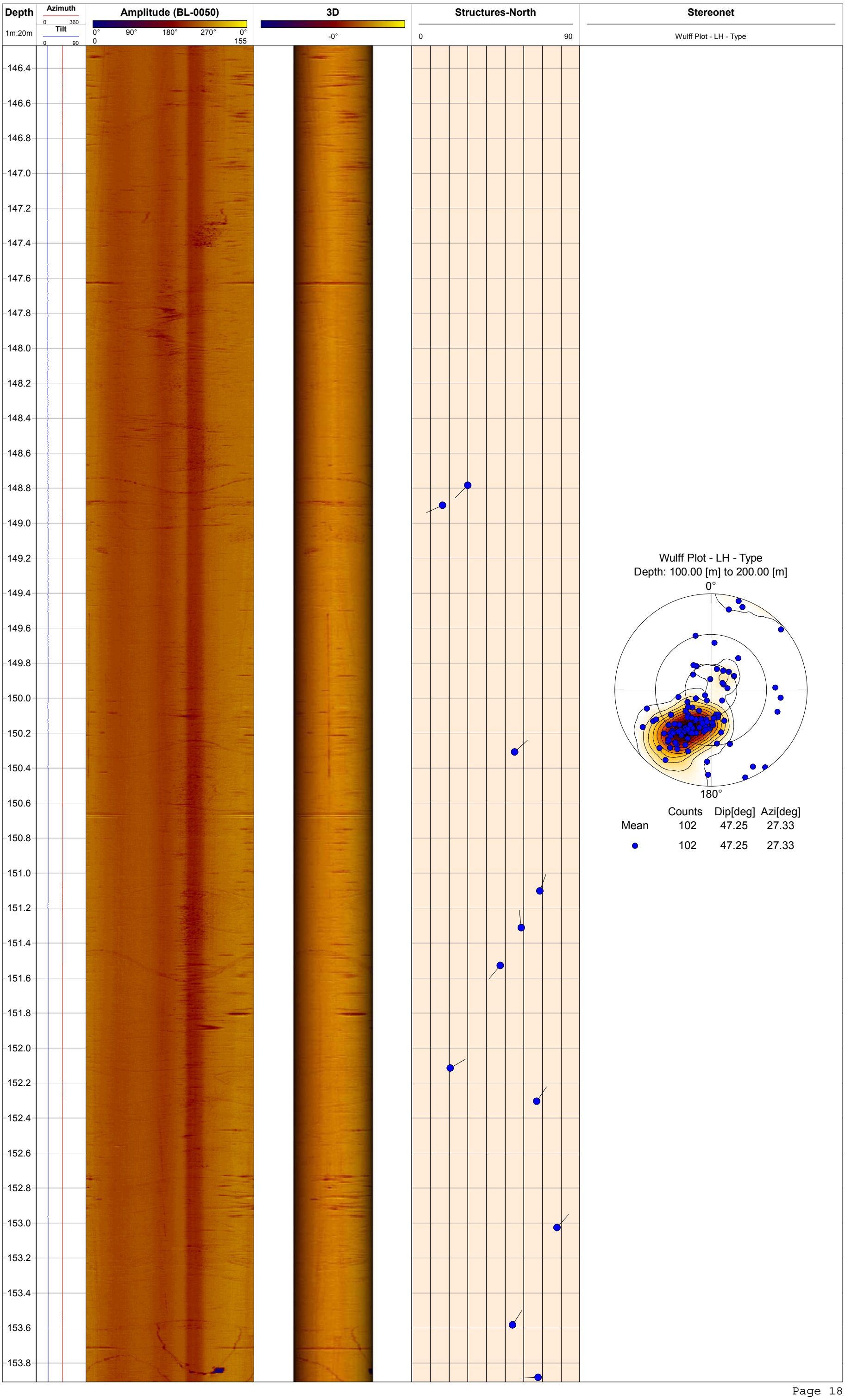
Depth
1m:20m
Azimuth
0
360
Tilt
0
90
Amplitude (BL-0050)
0°
90°
180°
270°
0°
0
155
3D
-0°
Structures-North
0
90
Stereonet
Wulff Plot - LH - Type
146.4
146.6
146.8
147.0
147.2
147.4
147.6
147.8
148.0
148.2
148.4
148.6
148.8
149.0
149.2
149.4
149.6
149.8
150.0
150.2
150.4
150.6
150.8
151.0
151.2
151.4
151.6
151.8
152.0
152.2
152.4
152.6
152.8
153.0
153.2
153.4
153.6
153.8
Wulff Plot - LH - Type
Depth: 100.00 [m] to 200.00 [m]
0°
180°
Counts Dip[deg] Azi[deg]
Mean 102 47.25 27.33
102 47.25 27.33


Depth
1m:20m
Azimuth
0
360
Tilt
0
90
Amplitude (BL-0050)
0°
90°
180°
270°
0°
0
155
3D
-0°
Structures-North
0
90
Stereonet
Wulff Plot - LH - Type
154.0
154.2
154.4
154.6
154.8
155.0
155.2
155.4
155.6
155.8
156.0
156.2
156.4
156.6
156.8
157.0
157.2
157.4
157.6
157.8
158.0
158.2
158.4
158.6
158.8
159.0
159.2
159.4
159.6
159.8
160.0
160.2
160.4
160.6
160.8
161.0
161.2
161.4


Depth
1m:20m
Azimuth
0
360
Tilt
0
90
Amplitude (BL-0050)
0°
90°
180°
270°
0°
0
155
3D
-0°
Structures-North
0
90
Stereonet
Wulff Plot - LH - Type
161.6
161.8
162.0
162.2
162.4
162.6
162.8
163.0
163.2
163.4
163.6
163.8
164.0
164.2
164.4
164.6
164.8
165.0
165.2
165.4
165.6
165.8
166.0
166.2
166.4
166.6
166.8
167.0
167.2
167.4
167.6
167.8
168.0
168.2
168.4
168.6
168.8
169.0


Depth
1m:20m
Azimuth
0
360
Tilt
0
90
Amplitude (BL-0050)
0°
90°
180°
270°
0°
0
155
3D
-0°
Structures-North
0
90
Stereonet
Wulff Plot - LH - Type
169.2
169.4
169.6
169.8
170.0
170.2
170.4
170.6
170.8
171.0
171.2
171.4
171.6
171.8
172.0
172.2
172.4
172.6
172.8
173.0
173.2
173.4
173.6
173.8
174.0
174.2
174.4
174.6
174.8
175.0
175.2
175.4
175.6
175.8
176.0
176.2
176.4
176.6
176.8


Depth
1m:20m
Azimuth
0
360
Tilt
0
90
Amplitude (BL-0050)
0°
90°
180°
270°
0°
0
155
3D
-0°
Structures-North
0
90
Stereonet
Wulff Plot - LH - Type
177.0
177.2
177.4
177.6
177.8
178.0
178.2
178.4
178.6
178.8
179.0
179.2
179.4
179.6
179.8
180.0
180.2
180.4
180.6
180.8
181.0
181.2
181.4
181.6
181.8
182.0
182.2
182.4
182.6
182.8
183.0
183.2
183.4
183.6
183.8
184.0
184.2
184.4


Depth
1m:20m
Azimuth
0
360
Tilt
0
90
Amplitude (BL-0050)
0°
90°
180°
270°
0°
0
155
3D
-0°
Structures-North
0
90
Stereonet
Wulff Plot - LH - Type
184.6
184.8
185.0
185.2
185.4
185.6
185.8
186.0
186.2
186.4
186.6
186.8
187.0
187.2
187.4
187.6
187.8
188.0
188.2
188.4
188.6
188.8
189.0
189.2
189.4
189.6
189.8
190.0
190.2
190.4
190.6
190.8
191.0
191.2
191.4
191.6
191.8
192.0


Depth
1m:20m
Azimuth
0
360
Tilt
0
90
Amplitude (BL-0050)
0°
90°
180°
270°
0°
0
155
3D
-0°
Structures-North
0
90
Stereonet
Wulff Plot - LH - Type
192.2
192.4
192.6
192.8
193.0
193.2
193.4
193.6
193.8
194.0
194.2
194.4
194.6
194.8
195.0
195.2
195.4
195.6
195.8
196.0
196.2
196.4
196.6
196.8
197.0
197.2
197.4
197.6
197.8
198.0
198.2
198.4
198.6
198.8
199.0
199.2
199.4
199.6

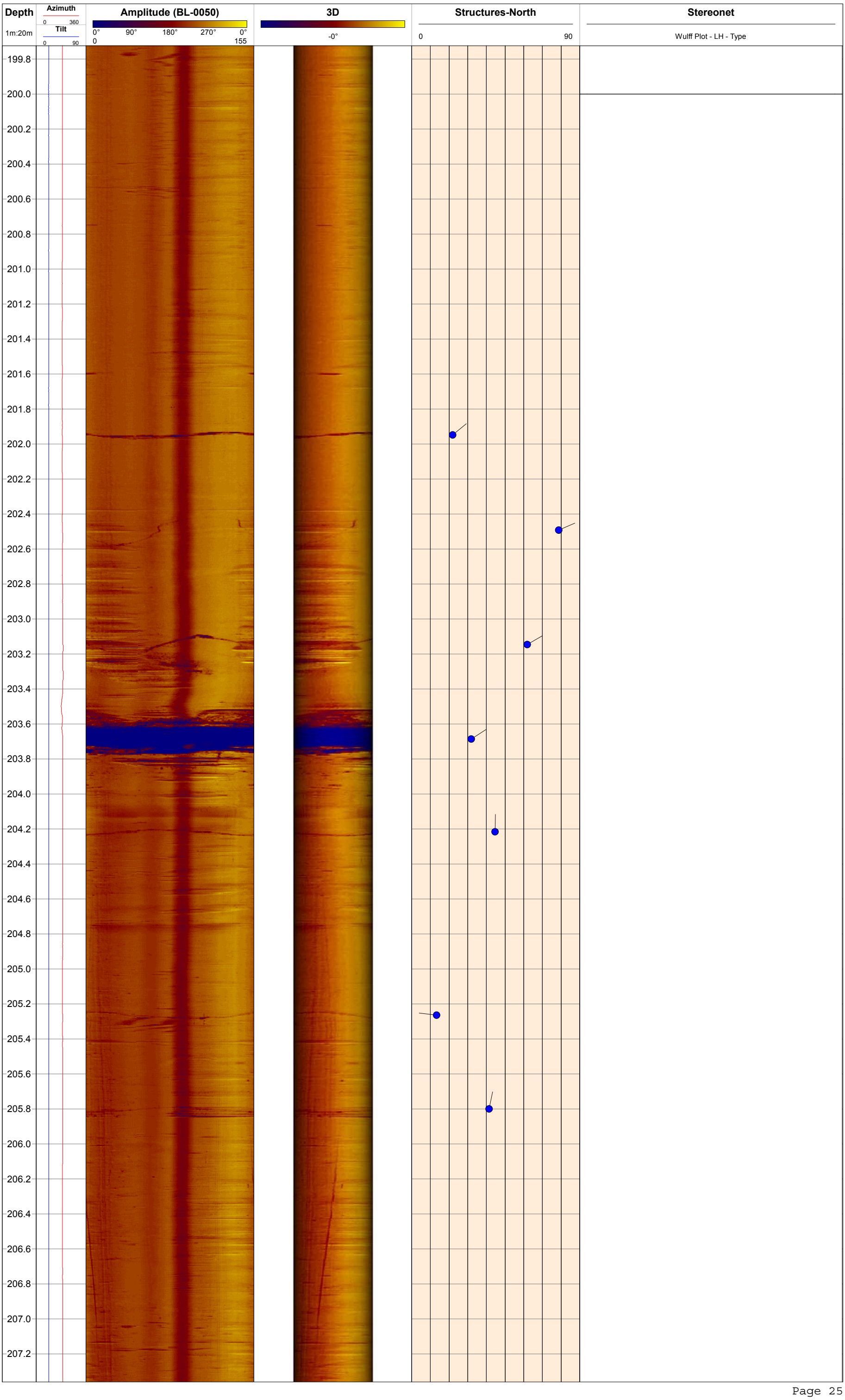
Depth
1m:20m
Azimuth
0
360
Tilt
0
90
Amplitude (BL-0050)
0°
90°
180°
270°
0°
0
155
3D
-0°
Structures-North
0
90
Stereonet
Wulff Plot - LH - Type
199.8
200.0
200.2
200.4
200.6
200.8
201.0
201.2
201.4
201.6
201.8
202.0
202.2
202.4
202.6
202.8
203.0
203.2
203.4
203.6
203.8
204.0
204.2
204.4
204.6
204.8
205.0
205.2
205.4
205.6
205.8
206.0
206.2
206.4
206.6
206.8
207.0
207.2

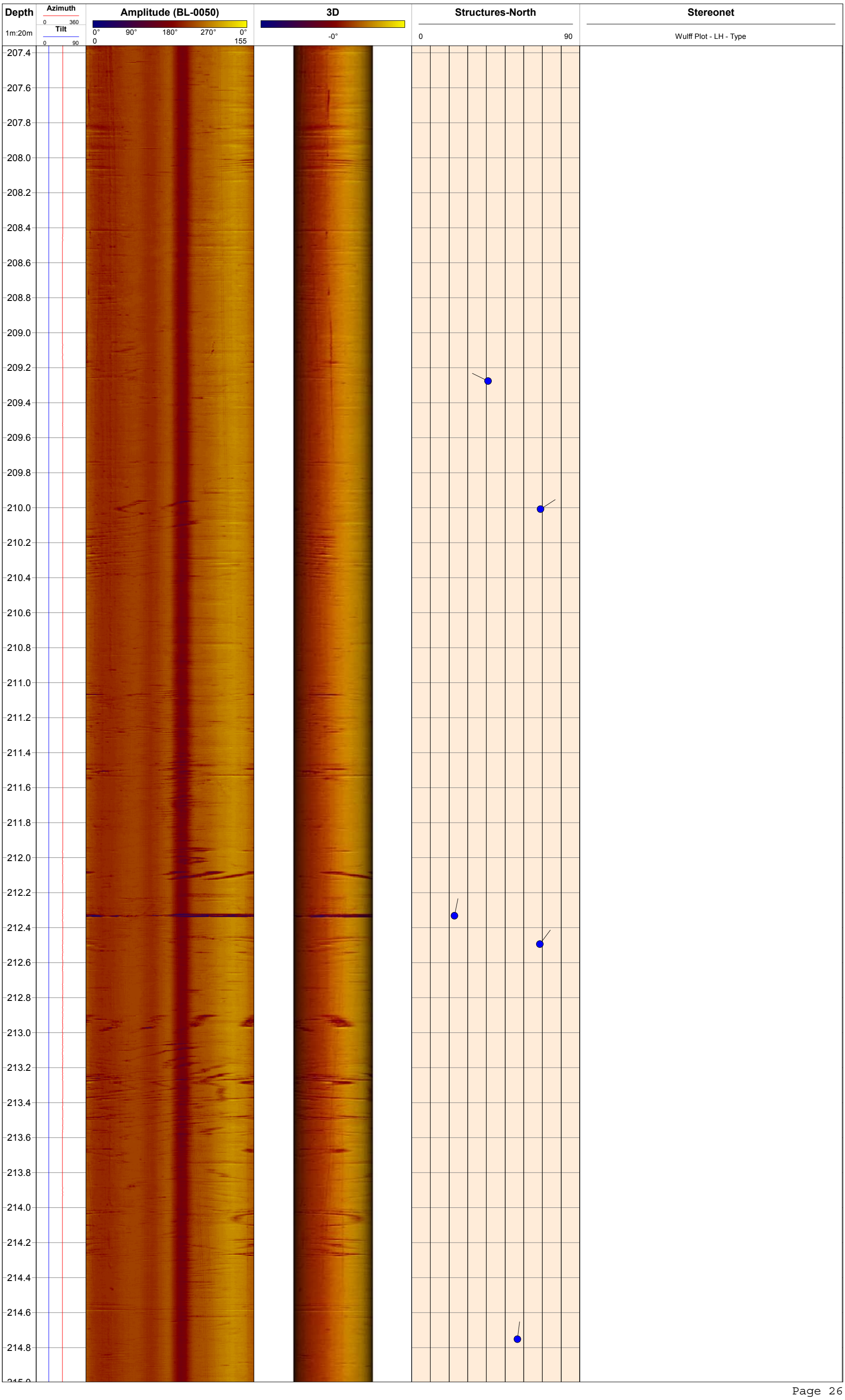
Depth
1m:20m
Azimuth
0
360
Tilt
0
90
Amplitude (BL-0050)
0°
90°
180°
270°
0°
0
155
3D
-0°
Structures-North
0
90
Stereonet
Wulff Plot - LH - Type
207.4
207.6
207.8
208.0
208.2
208.4
208.6
208.8
209.0
209.2
209.4
209.6
209.8
210.0
210.2
210.4
210.6
210.8
211.0
211.2
211.4
211.6
211.8
212.0
212.2
212.4
212.6
212.8
213.0
213.2
213.4
213.6
213.8
214.0
214.2
214.4
214.6
214.8


Depth
1m:20m
Azimuth
0
360
Tilt
0
90
Amplitude (BL-0050)
0°
90°
180°
270°
0°
0
155
3D
-0°
Structures-North
0
90
Stereonet
Wulff Plot - LH - Type
215.0
215.2
215.4
215.6
215.8
216.0
216.2
216.4
216.6
216.8
217.0
217.2
217.4
217.6
217.8
218.0
218.2
218.4
218.6
218.8
219.0
219.2
219.4
219.6
219.8
220.0
220.2
220.4
220.6
220.8
221.0
221.2
221.4
221.6
221.8
222.0
222.2
222.4
222.6


Depth
1m:20m
Azimuth
0
360
Tilt
0
90
Amplitude (BL-0050)
0°
90°
180°
270°
0°
0
155
3D
-0°
Structures-North
0
90
Stereonet
Wulff Plot - LH - Type
222.8
223.0
223.2
223.4
223.6
223.8
224.0
224.2
224.4
224.6
224.8
225.0
225.2
225.4
225.6
225.8
226.0
226.2
226.4
226.6
226.8
227.0
227.2
227.4
227.6
227.8
228.0
228.2
228.4
228.6
228.8
229.0
229.2
229.4
229.6
229.8
230.0
230.2

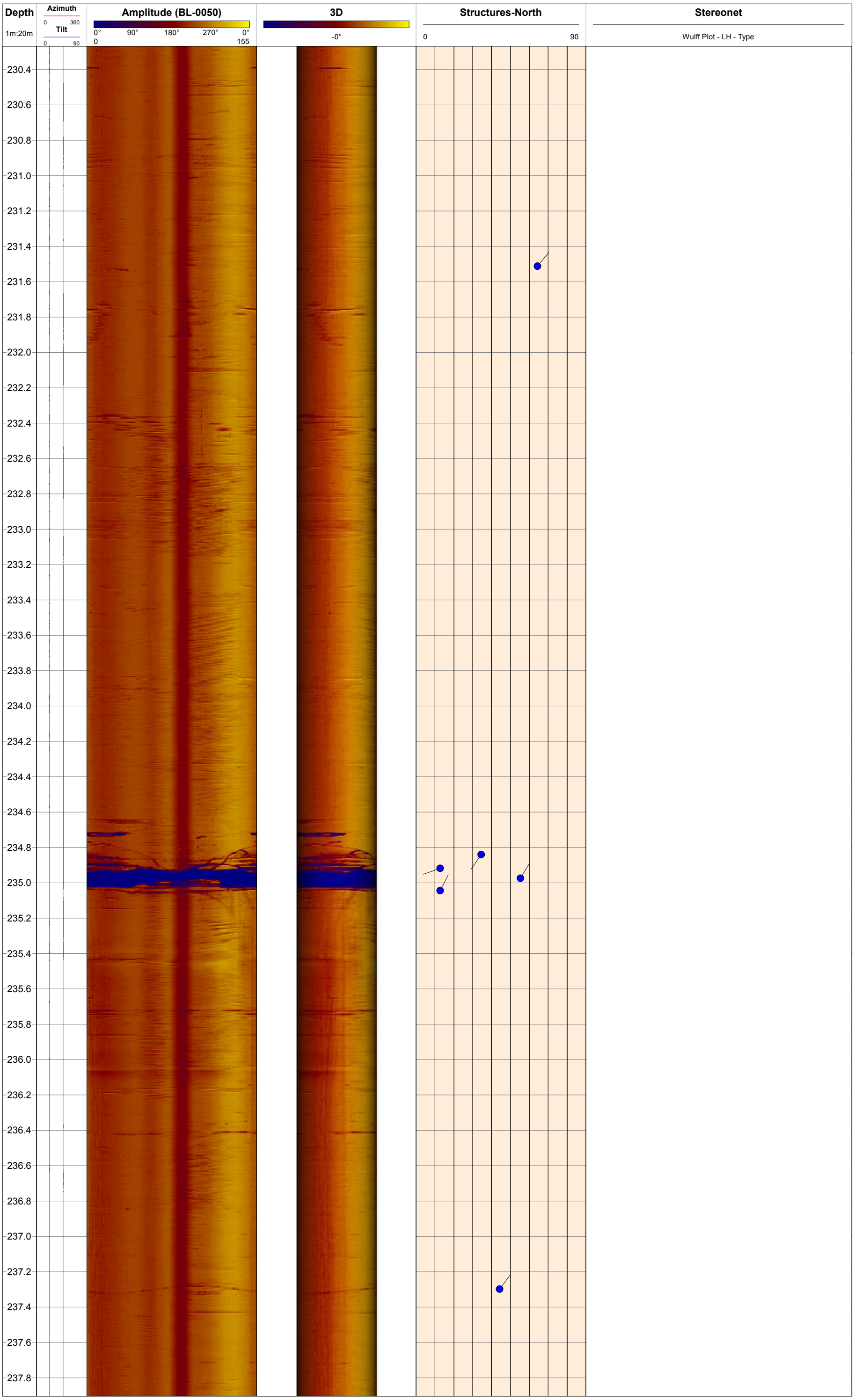
Depth
1m:20m
Azimuth
0
360
Tilt
0
90
Amplitude (BL-0050)
0°
90°
180°
270°
0°
0
155
3D
-0°
Structures-North
0
90
Stereonet
Wulff Plot - LH - Type
230.4
230.6
230.8
231.0
231.2
231.4
231.6
231.8
232.0
232.2
232.4
232.6
232.8
233.0
233.2
233.4
233.6
233.8
234.0
234.2
234.4
234.6
234.8
235.0
235.2
235.4
235.6
235.8
236.0
236.2
236.4
236.6
236.8
237.0
237.2
237.4
237.6
237.8


Depth
1m:20m
Azimuth
0
360
Tilt
0
90
Amplitude (BL-0050)
0°
90°
180°
270°
0°
0
155
3D
-0°
Structures-North
0
90
Stereonet
Wulff Plot - LH - Type
238.0
238.2
238.4
238.6
238.8
239.0
239.2
239.4
239.6
239.8
240.0
240.2
240.4
240.6
240.8
241.0
241.2
241.4
241.6
241.8
242.0
242.2
242.4
242.6
242.8
243.0
243.2
243.4
243.6
243.8
244.0
244.2
244.4
244.6
244.8
245.0
245.2
245.4

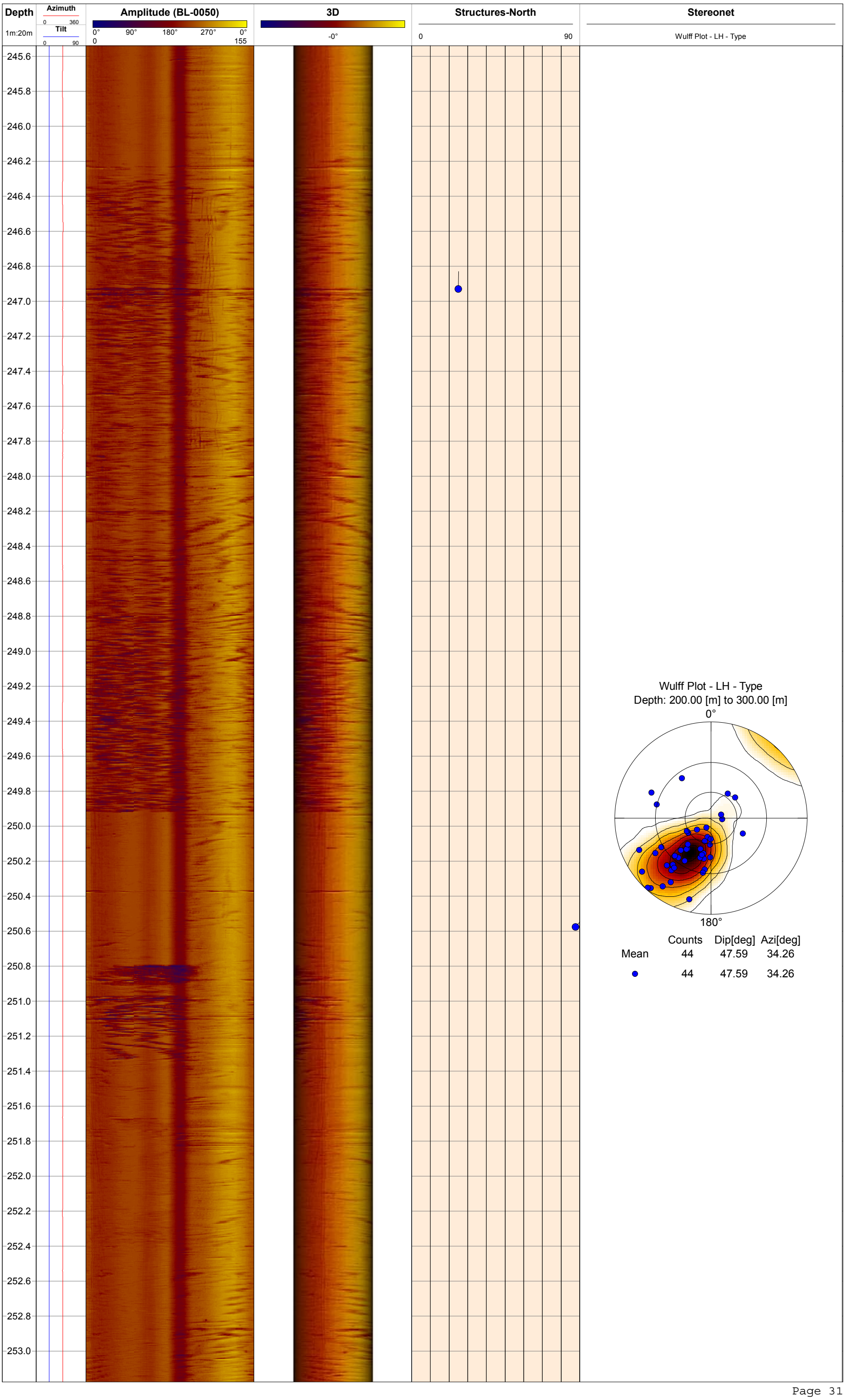
Depth
1m:20m
Azimuth
0
360
Tilt
0
90
Amplitude (BL-0050)
0°
90°
180°
270°
0°
0
155
3D
-0°
Structures-North
0
90
Stereonet
Wulff Plot - LH - Type
245.6
245.8
246.0
246.2
246.4
246.6
246.8
247.0
247.2
247.4
247.6
247.8
248.0
248.2
248.4
248.6
248.8
249.0
249.2
249.4
249.6
249.8
250.0
250.2
250.4
250.6
250.8
251.0
251.2
251.4
251.6
251.8
252.0
252.2
252.4
252.6
252.8
253.0
Wulff Plot - LH - Type
Depth: 200.00 [m] to 300.00 [m]
0°
180°
Counts Dip[deg] Azi[deg]
Mean 44 47.59 34.26
44 47.59 34.26


Depth
1m:20m
Azimuth
0
360
Tilt
0
90
Amplitude (BL-0050)
0°
90°
180°
270°
0°
0
155
3D
-0°
Structures-North
0
90
Stereonet
Wulff Plot - LH - Type
253.2
253.4
253.6
253.8
254.0
254.2
254.4
254.6
254.8
255.0
255.2
255.4
255.6
255.8
256.0
256.2
256.4
256.6
256.8
257.0
257.2
257.4
257.6
257.8
258.0
258.2
258.4
258.6
258.8
259.0
259.2
259.4
259.6
259.8
260.0
260.2
260.4
260.6
260.8


Depth
1m:20m
Azimuth
0
360
Tilt
0
90
Amplitude (BL-0050)
0°
90°
180°
270°
0°
0
155
3D
-0°
Structures-North
0
90
Stereonet
Wulff Plot - LH - Type
261.0
261.2
261.4
261.6
261.8
262.0
262.2
262.4
262.6
262.8
263.0
263.2
263.4
263.6
263.8
264.0
264.2
264.4
264.6
264.8
265.0
265.2
265.4
265.6
265.8
266.0
266.2
266.4
266.6
266.8
267.0
267.2
267.4
267.6
267.8
268.0
268.2
268.4


Depth
1m:20m
Azimuth
0
360
Tilt
0
90
Amplitude (BL-0050)
0°
90°
180°
270°
0°
0
155
3D
-0°
Structures-North
0
90
Stereonet
Wulff Plot - LH - Type
268.6
268.8
269.0
269.2
269.4
269.6
269.8
270.0
270.2
270.4
270.6
270.8
271.0
271.2
271.4
271.6
271.8
272.0
272.2
272.4
272.6
272.8
273.0
273.2
273.4
273.6
273.8
274.0
274.2
274.4
274.6
274.8
275.0
275.2
275.4
275.6
275.8
276.0

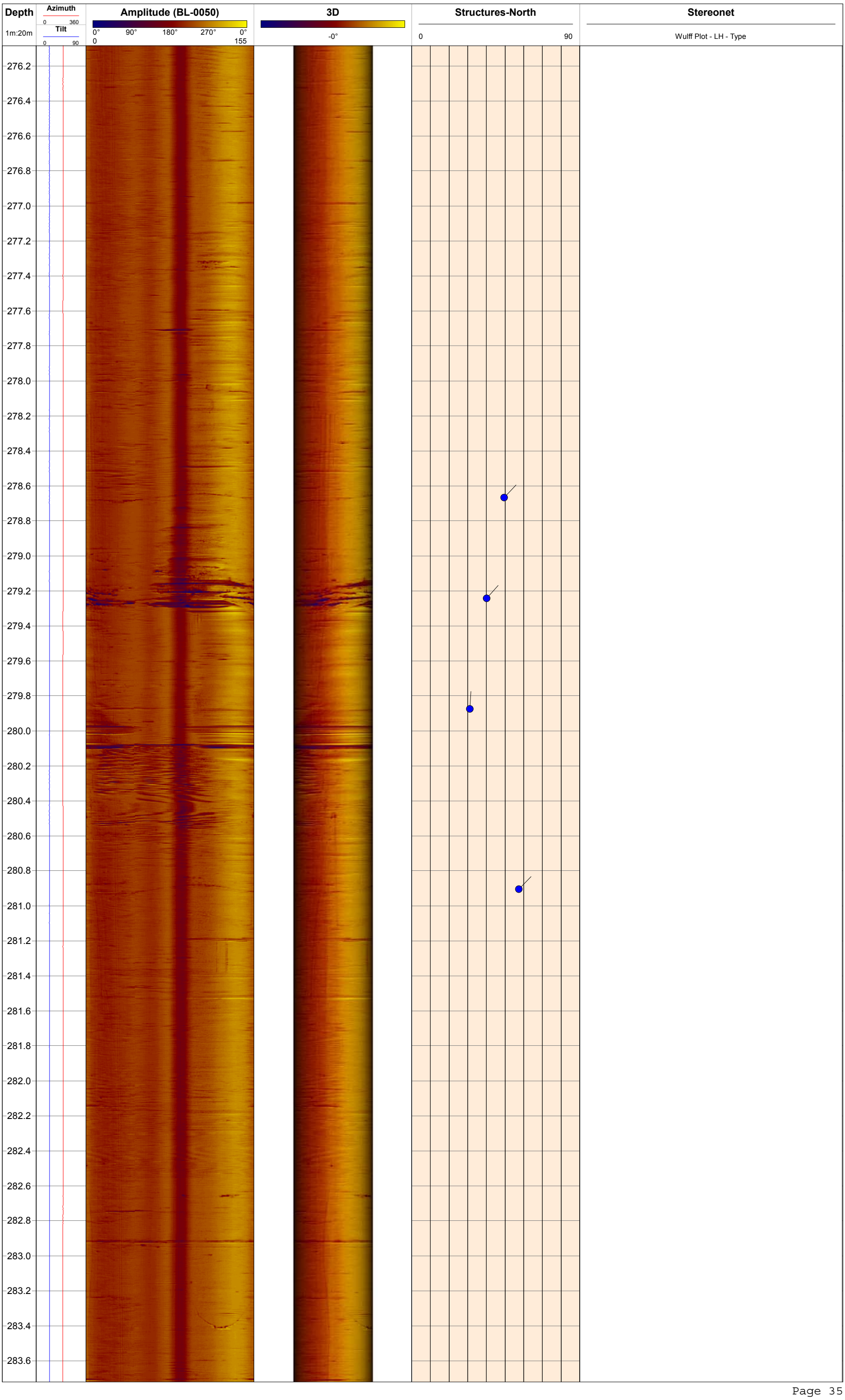
Depth
1m:20m
Azimuth
0
360
Tilt
0
90
Amplitude (BL-0050)
0°
90°
180°
270°
0°
0
155
3D
-0°
Structures-North
0
90
Stereonet
Wulff Plot - LH - Type
276.2
276.4
276.6
276.8
277.0
277.2
277.4
277.6
277.8
278.0
278.2
278.4
278.6
278.8
279.0
279.2
279.4
279.6
279.8
280.0
280.2
280.4
280.6
280.8
281.0
281.2
281.4
281.6
281.8
282.0
282.2
282.4
282.6
282.8
283.0
283.2
283.4
283.6


Depth
1m:20m
Azimuth
0
360
Tilt
0
90
Amplitude (BL-0050)
0°
90°
180°
270°
0°
0
155
3D
-0°
Structures-North
0
90
Stereonet
Wulff Plot - LH - Type
283.8
284.0
284.2
284.4
284.6
284.8
285.0
285.2
285.4
285.6
285.8
286.0
286.2
286.4
286.6
286.8
287.0
287.2
287.4
287.6
287.8
288.0
288.2
288.4
288.6
288.8
289.0
289.2
289.4
289.6
289.8
290.0
290.2
290.4
290.6
290.8
291.0
291.2


Depth
1m:20m
Azimuth
0
360
Tilt
0
90
Amplitude (BL-0050)
0°
90°
180°
270°
0°
0
155
3D
-0°
Structures-North
0
90
Stereonet
Wulff Plot - LH - Type
291.4
291.6
291.8
292.0
292.2
292.4
292.6
292.8
293.0
293.2
293.4
293.6
293.8
294.0
294.2
294.4
294.6
294.8
295.0
295.2
295.4
295.6
295.8
296.0
296.2
296.4
296.6
296.8
297.0
297.2
297.4
297.6
297.8
298.0
298.2
298.4
298.6
298.8


Depth
1m:20m
Azimuth
0
360
Tilt
0
90
Amplitude (BL-0050)
0°
90°
180°
270°
0°
0
155
3D
-0°
Structures-North
0
90
Stereonet
Wulff Plot - LH - Type
299.0
299.2
299.4
299.6
299.8
300.0
300.2
300.4
300.6
300.8
301.0
301.2
301.4
301.6
301.8
302.0
302.2
302.4
302.6
302.8
303.0
303.2
303.4
303.6
303.8
304.0
304.2
304.4
304.6
304.8
305.0
305.2
305.4
305.6
305.8
306.0
306.2
306.4
306.6


Depth
1m:20m
Azimuth
0
360
Tilt
0
90
Amplitude (BL-0050)
0°
90°
180°
270°
0°
0
155
3D
-0°
Structures-North
0
90
Stereonet
Wulff Plot - LH - Type
306.8
307.0
307.2
307.4
307.6
307.8
308.0
308.2
308.4
308.6
308.8
309.0
309.2
309.4
309.6
309.8
310.0
310.2
310.4
310.6
310.8
311.0
311.2
311.4
311.6
311.8
312.0
312.2
312.4
312.6
312.8
313.0
313.2
313.4
313.6
313.8
314.0
314.2


Depth
1m:20m
Azimuth
0
360
Tilt
0
90
Amplitude (BL-0050)
0°
90°
180°
270°
0°
0
155
3D
-0°
Structures-North
0
90
Stereonet
Wulff Plot - LH - Type
314.4
314.6
314.8
315.0
315.2
315.4
315.6
315.8
316.0
316.2
316.4
316.6
316.8
317.0
317.2
317.4
317.6
317.8
318.0
318.2
318.4
318.6
318.8
319.0
319.2
319.4
319.6
319.8
320.0
320.2
320.4
320.6
320.8
321.0
321.2
321.4
321.6
321.8


Depth
1m:20m
Azimuth
0
360
Tilt
0
90
Amplitude (BL-0050)
0°
90°
180°
270°
0°
0
155
3D
-0°
Structures-North
0
90
Stereonet
Wulff Plot - LH - Type
322.0
322.2
322.4
322.6
322.8
323.0
323.2
323.4
323.6
323.8
324.0
324.2
324.4
324.6
324.8
325.0
325.2
325.4
325.6
325.8
326.0
326.2
326.4
326.6
326.8
327.0
327.2
327.4
327.6
327.8
328.0
328.2
328.4
328.6
328.8
329.0
329.2
329.4


Depth
1m:20m
Azimuth
0
360
Tilt
0
90
Amplitude (BL-0050)
0°
90°
180°
270°
0°
0
155
3D
-0°
Structures-North
0
90
Stereonet
Wulff Plot - LH - Type
329.6
329.8
330.0
330.2
330.4
330.6
330.8
331.0
331.2
331.4
331.6
331.8
332.0
332.2
332.4
332.6
332.8
333.0
333.2
333.4
333.6
333.8
334.0
334.2
334.4
334.6
334.8
335.0
335.2
335.4
335.6
335.8
336.0
336.2
336.4
336.6
336.8
337.0
Wulff Plot - LH - Type
Depth: 300.00 [m] to 371.40 [m]
0°
180°
Counts Dip[deg] Azi[deg]
Mean 49 58.25 37.25
49 58.25 37.25


Depth
1m:20m
Azimuth
0
360
Tilt
0
90
Amplitude (BL-0050)
0°
90°
180°
270°
0°
0
155
3D
-0°
Structures-North
0
90
Stereonet
Wulff Plot - LH - Type
337.2
337.4
337.6
337.8
338.0
338.2
338.4
338.6
338.8
339.0
339.2
339.4
339.6
339.8
340.0
340.2
340.4
340.6
340.8
341.0
341.2
341.4
341.6
341.8
342.0
342.2
342.4
342.6
342.8
343.0
343.2
343.4
343.6
343.8
344.0
344.2
344.4
344.6


Depth
1m:20m
Azimuth
0
360
Tilt
0
90
Amplitude (BL-0050)
0°
90°
180°
270°
0°
0
155
3D
-0°
Structures-North
0
90
Stereonet
Wulff Plot - LH - Type
345.0
345.2
345.4
345.6
345.8
346.0
346.2
346.4
346.6
346.8
347.0
347.2
347.4
347.6
347.8
348.0
348.2
348.4
348.6
348.8
349.0
349.2
349.4
349.6
349.8
350.0
350.2
350.4
350.6
350.8
351.0
351.2
351.4
351.6
351.8
352.0
352.2
352.4


Depth
1m:20m
Azimuth
0
360
Tilt
0
90
Amplitude (BL-0050)
0°
90°
180°
270°
0°
0
155
3D
-0°
Structures-North
0
90
Stereonet
Wulff Plot - LH - Type
352.6
352.8
353.0
353.2
353.4
353.6
353.8
354.0
354.2
354.4
354.6
354.8
355.0
355.2
355.4
355.6
355.8
356.0
356.2
356.4
356.6
356.8
357.0
357.2
357.4
357.6
357.8
358.0
358.2
358.4
358.6
358.8
359.0
359.2
359.4
359.6
359.8
360.0

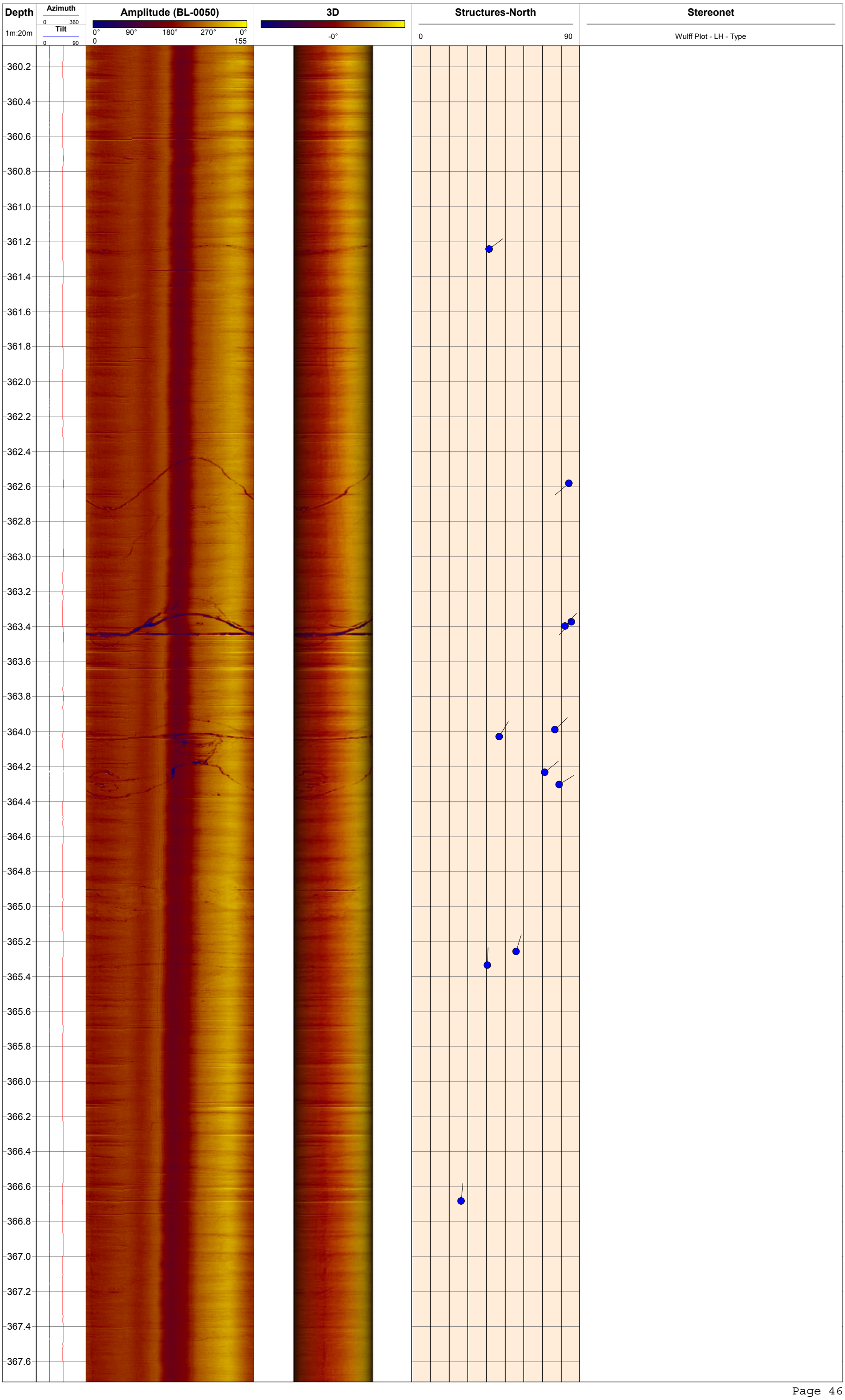
Depth
1m:20m
Azimuth
0
360
Tilt
0
90
Amplitude (BL-0050)
0°
90°
180°
270°
0°
0
155
3D
-0°
Structures-North
0
90
Stereonet
Wulff Plot - LH - Type
360.2
360.4
360.6
360.8
361.0
361.2
361.4
361.6
361.8
362.0
362.2
362.4
362.6
362.8
363.0
363.2
363.4
363.6
363.8
364.0
364.2
364.4
364.6
364.8
365.0
365.2
365.4
365.6
365.8
366.0
366.2
366.4
366.6
366.8
367.0
367.2
367.4
367.6

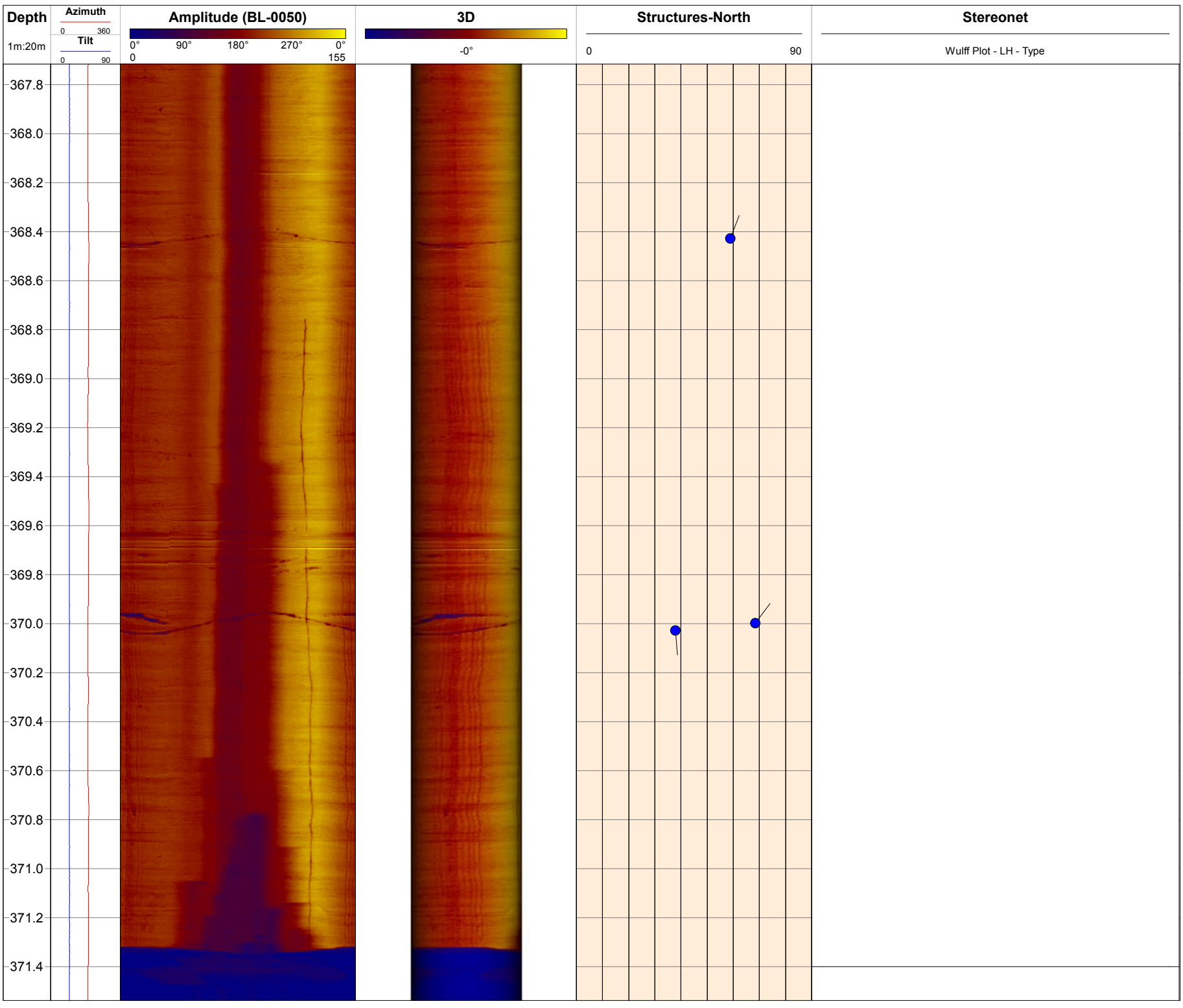
Depth
1m:20m
Azimuth
0
360
Tilt
0
90
Amplitude (BL-0050)
0°
90°
180°
270°
0°
0
155
3D
-0°
Structures-North
0
90
Stereonet
Wulff Plot - LH - Type
367.8
368.0
368.2
368.4
368.6
368.8
369.0
369.2
369.4
369.6
369.8
370.0
370.2
370.4
370.6
370.8
371.0
371.2
371.4

ACOUSTIC TELEVIEWER LOG

Fracflow Consultant Inc.
Environmental, Hydrogeological and Geotechnical Engineering Consultants

Project Location:	Springpole, ON	*Easting:*	548916.4
Borehole ID:	BL-0052	*Northing:*	5694333.4
Report Date:	December 2019	*Bearing at the collar:*	198
Logging Date:	August 16, 2019	*Plunge at the collar:*	-75
Logging Depth (m):	455.2	*Borehole Depth (m):*	462.08

Client: First Mining Gold / Gold Canyon Resources

FFC Reference No: FFC-NL-3134-002

Figure No.: D7

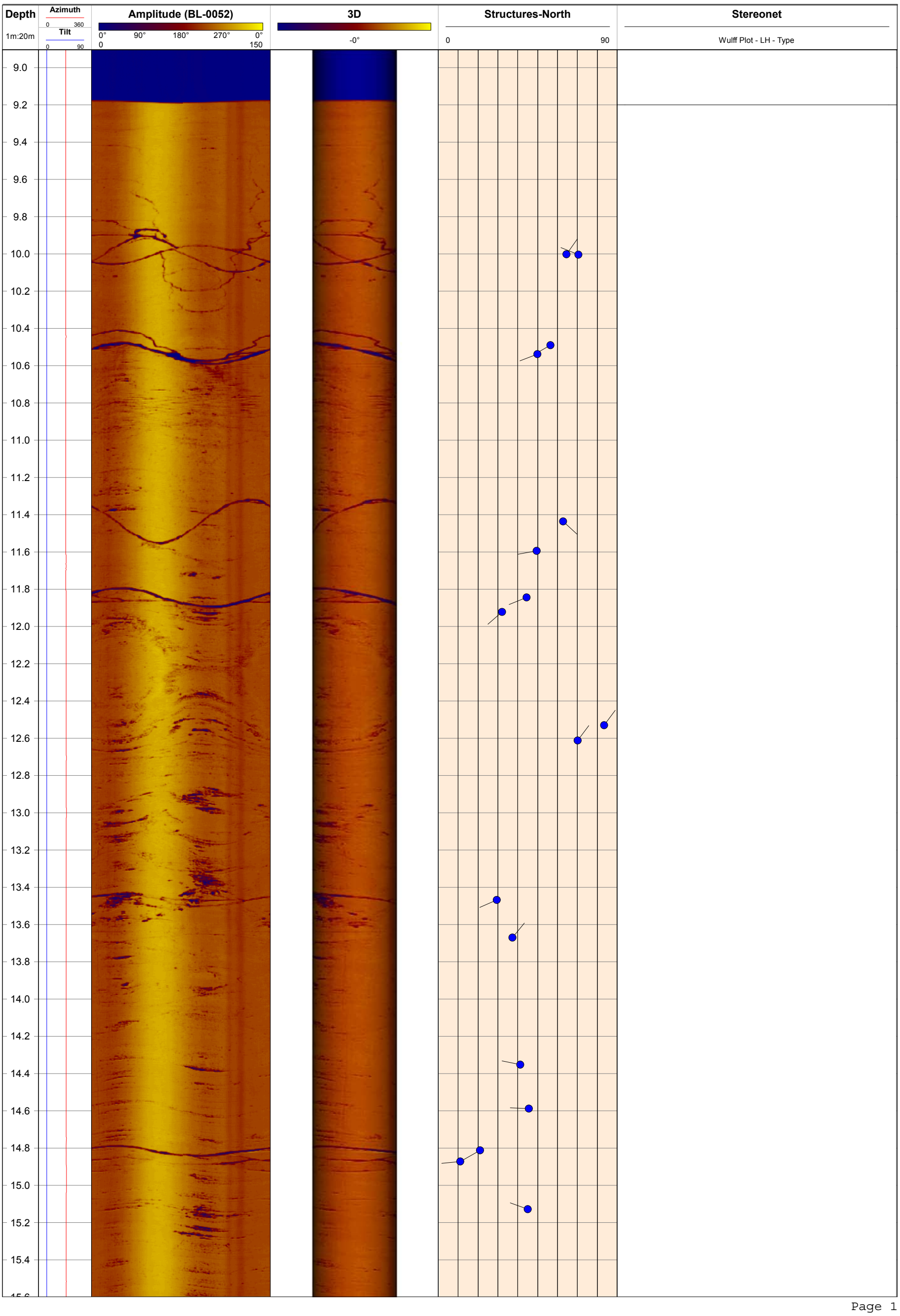

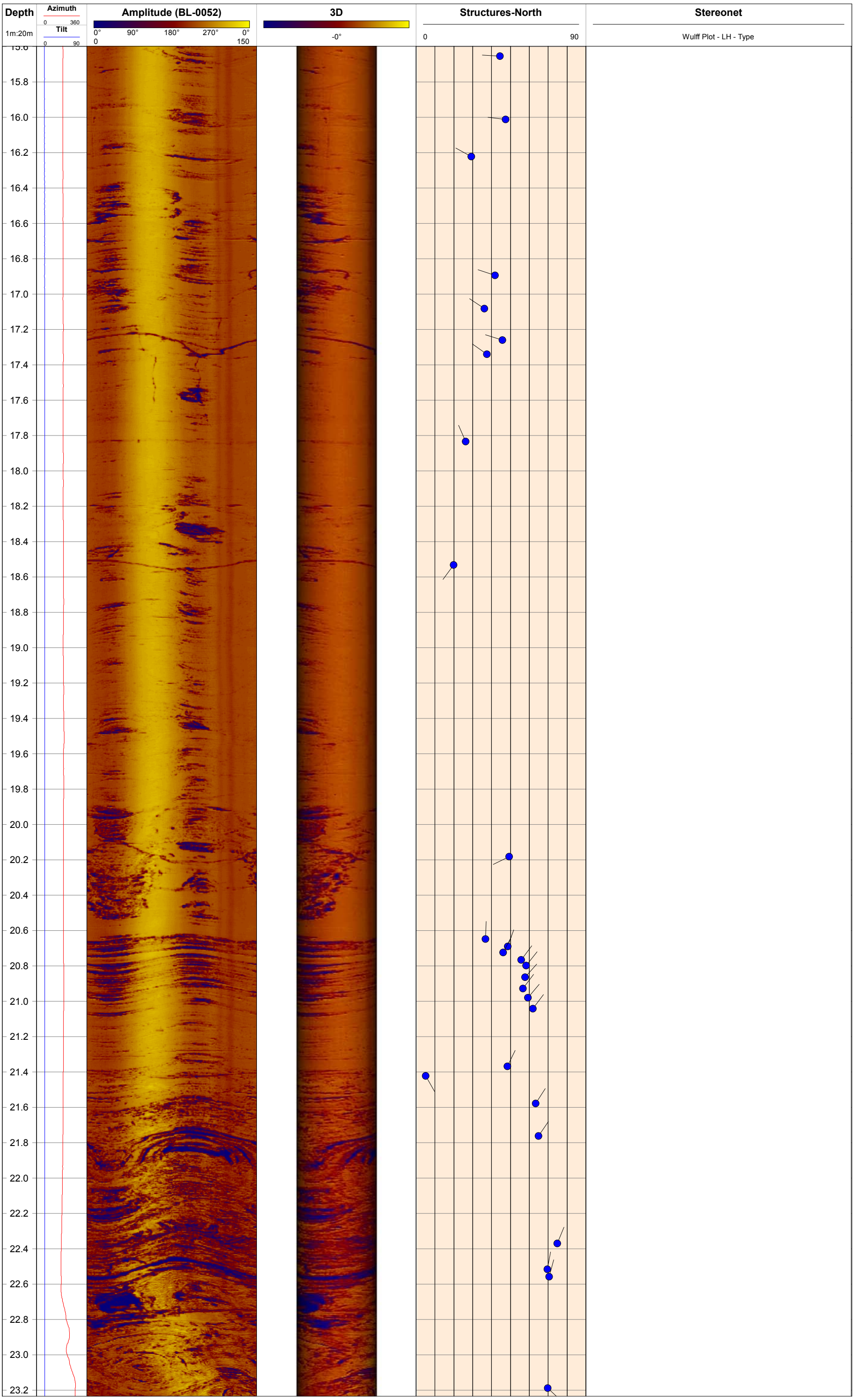
Depth
1m:20m
Azimuth
0
360
Tilt
0
90
Amplitude (BL-0052)
0°
90°
180°
270°
0°
0
150
3D
-0°
Structures-North
0
90
Stereonet
Wulff Plot - LH - Type
15.6
15.8
16.0
16.2
16.4
16.6
16.8
17.0
17.2
17.4
17.6
17.8
18.0
18.2
18.4
18.6
18.8
19.0
19.2
19.4
19.6
19.8
20.0
20.2
20.4
20.6
20.8
21.0
21.2
21.4
21.6
21.8
22.0
22.2
22.4
22.6
22.8
23.0
23.2

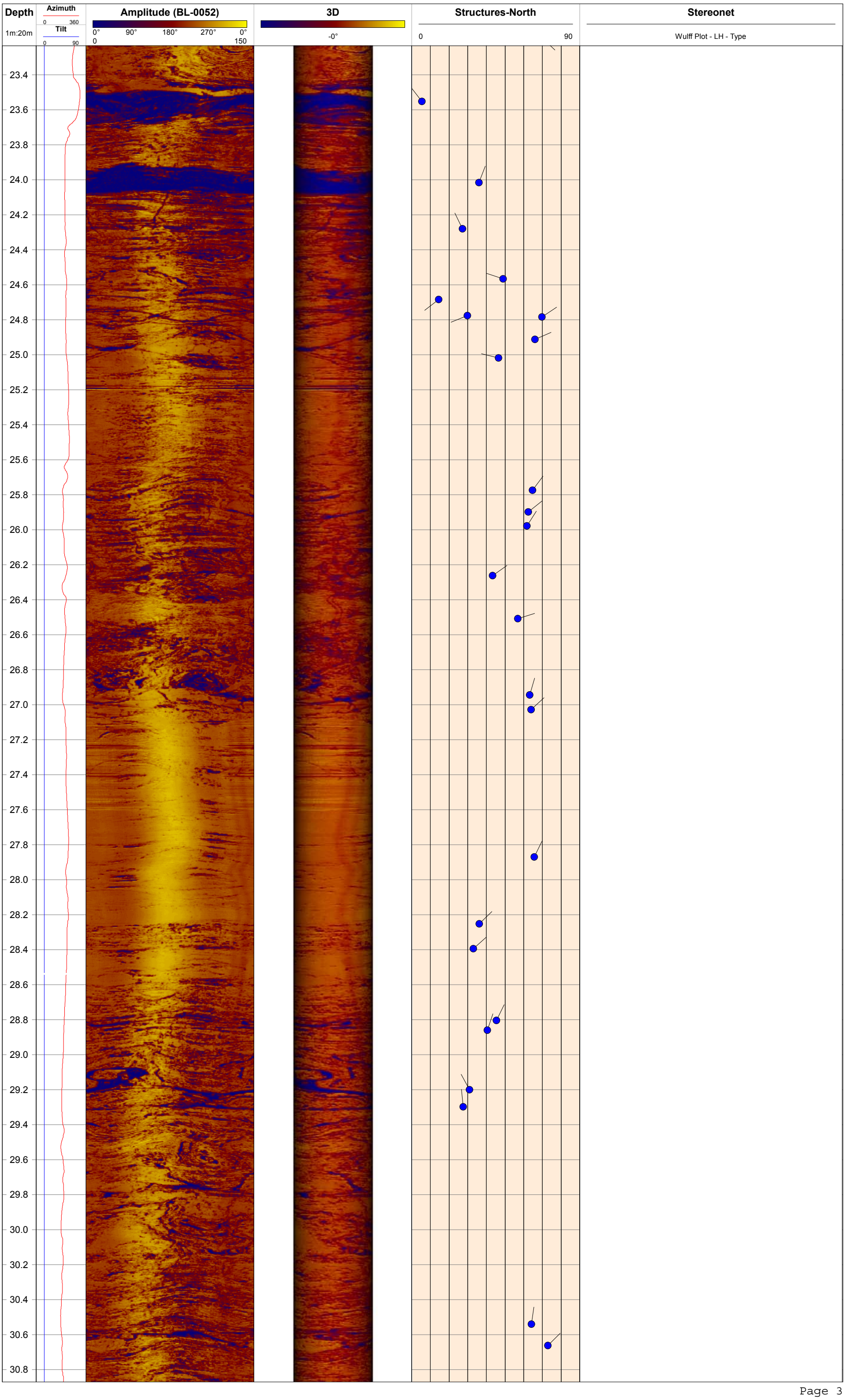
Depth
1m:20m
Azimuth
0
360
Tilt
0
90
Amplitude (BL-0052)
0°
90°
180°
270°
0°
0
150
3D
-0°
Structures-North
0
90
Stereonet
Wulff Plot - LH - Type
23.4
23.6
23.8
24.0
24.2
24.4
24.6
24.8
25.0
25.2
25.4
25.6
25.8
26.0
26.2
26.4
26.6
26.8
27.0
27.2
27.4
27.6
27.8
28.0
28.2
28.4
28.6
28.8
29.0
29.2
29.4
29.6
29.8
30.0
30.2
30.4
30.6
30.8


Depth
1m:20m
Azimuth
0
360
Tilt
0
90
Amplitude (BL-0052)
0°
90°
180°
270°
0°
0
150
3D
-0°
Structures-North
0
90
Stereonet
Wulff Plot - LH - Type
31.0
31.2
31.4
31.6
31.8
32.0
32.2
32.4
32.6
32.8
33.0
33.2
33.4
33.6
33.8
34.0
34.2
34.4
34.6
34.8
35.0
35.2
35.4
35.6
35.8
36.0
36.2
36.4
36.6
36.8
37.0
37.2
37.4
37.6
37.8
38.0
38.2
38.4

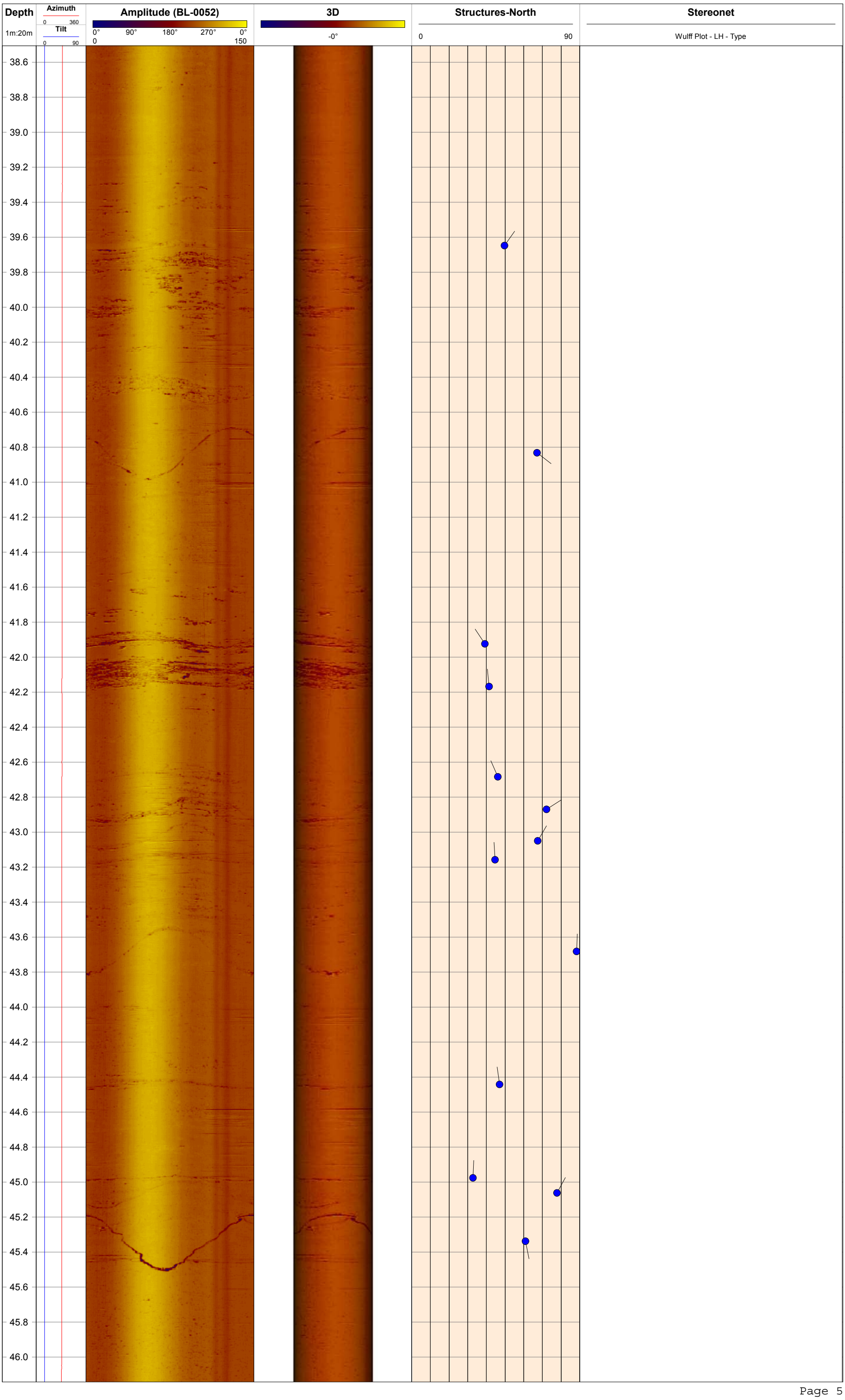
Depth
1m:20m
Azimuth
0
360
Tilt
0
90
Amplitude (BL-0052)
0°
90°
180°
270°
0°
0
150
3D
-0°
Structures-North
0
90
Stereonet
Wulff Plot - LH - Type
38.6
38.8
39.0
39.2
39.4
39.6
39.8
40.0
40.2
40.4
40.6
40.8
41.0
41.2
41.4
41.6
41.8
42.0
42.2
42.4
42.6
42.8
43.0
43.2
43.4
43.6
43.8
44.0
44.2
44.4
44.6
44.8
45.0
45.2
45.4
45.6
45.8
46.0


Depth
1m:20m
Azimuth
0
360
Tilt
0
90
Amplitude (BL-0052)
0°
90°
180°
270°
0°
0
150
3D
-0°
Structures-North
0
90
Stereonet
Wulff Plot - LH - Type
46.2
46.4
46.6
46.8
47.0
47.2
47.4
47.6
47.8
48.0
48.2
48.4
48.6
48.8
49.0
49.2
49.4
49.6
49.8
50.0
50.2
50.4
50.6
50.8
51.0
51.2
51.4
51.6
51.8
52.0
52.2
52.4
52.6
52.8
53.0
53.2
53.4
53.6


Depth
1m:20m
Azimuth
0 360
Tilt
0 90
Amplitude (BL-0052)
0° 90° 180° 270° 0°
0 150
3D
-0°
Structures-North
0 90
Stereonet
Wulff Plot - LH - Type
Wulff Plot - LH - Type
Depth: 9.20 [m] to 100.00 [m]
0°
180°
Counts Dip[deg] Azi[deg]
Mean 307 49.23 34.02
307 49.23 34.02
53.8
54.0
54.2
54.4
54.6
54.8
55.0
55.2
55.4
55.6
55.8
56.0
56.2
56.4
56.6
56.8
57.0
57.2
57.4
57.6
57.8
58.0
58.2
58.4
58.6
58.8
59.0
59.2
59.4
59.6
59.8
60.0
60.2
60.4
60.6
60.8
61.0
61.2
61.4


Depth
1m:20m
Azimuth
0
360
Tilt
0
90
Amplitude (BL-0052)
0°
90°
180°
270°
0°
0
150
3D
-0°
Structures-North
0
90
Stereonet
Wulff Plot - LH - Type
61.6
61.8
62.0
62.2
62.4
62.6
62.8
63.0
63.2
63.4
63.6
63.8
64.0
64.2
64.4
64.6
64.8
65.0
65.2
65.4
65.6
65.8
66.0
66.2
66.4
66.6
66.8
67.0
67.2
67.4
67.6
67.8
68.0
68.2
68.4
68.6
68.8
69.0


Depth
1m:20m
Azimuth
0
360
Tilt
0
90
Amplitude (BL-0052)
0°
90°
180°
270°
0°
0
150
3D
-0°
Structures-North
0
90
Stereonet
Wulff Plot - LH - Type
69.2
69.4
69.6
69.8
70.0
70.2
70.4
70.6
70.8
71.0
71.2
71.4
71.6
71.8
72.0
72.2
72.4
72.6
72.8
73.0
73.2
73.4
73.6
73.8
74.0
74.2
74.4
74.6
74.8
75.0
75.2
75.4
75.6
75.8
76.0
76.2
76.4
76.6


Depth
1m:20m
Azimuth
0
360
Tilt
0
90
Amplitude (BL-0052)
0°
90°
180°
270°
0°
0
150
3D
-0°
Structures-North
0
90
Stereonet
Wulff Plot - LH - Type
76.8
77.0
77.2
77.4
77.6
77.8
78.0
78.2
78.4
78.6
78.8
79.0
79.2
79.4
79.6
79.8
80.0
80.2
80.4
80.6
80.8
81.0
81.2
81.4
81.6
81.8
82.0
82.2
82.4
82.6
82.8
83.0
83.2
83.4
83.6
83.8
84.0
84.2


Depth
1m:20m
Azimuth
0
360
Tilt
0
90
Amplitude (BL-0052)
0°
90°
180°
270°
0°
0
150
3D
-0°
Structures-North
0
90
Stereonet
Wulff Plot - LH - Type
84.4
84.6
84.8
85.0
85.2
85.4
85.6
85.8
86.0
86.2
86.4
86.6
86.8
87.0
87.2
87.4
87.6
87.8
88.0
88.2
88.4
88.6
88.8
89.0
89.2
89.4
89.6
89.8
90.0
90.2
90.4
90.6
90.8
91.0
91.2
91.4
91.6
91.8

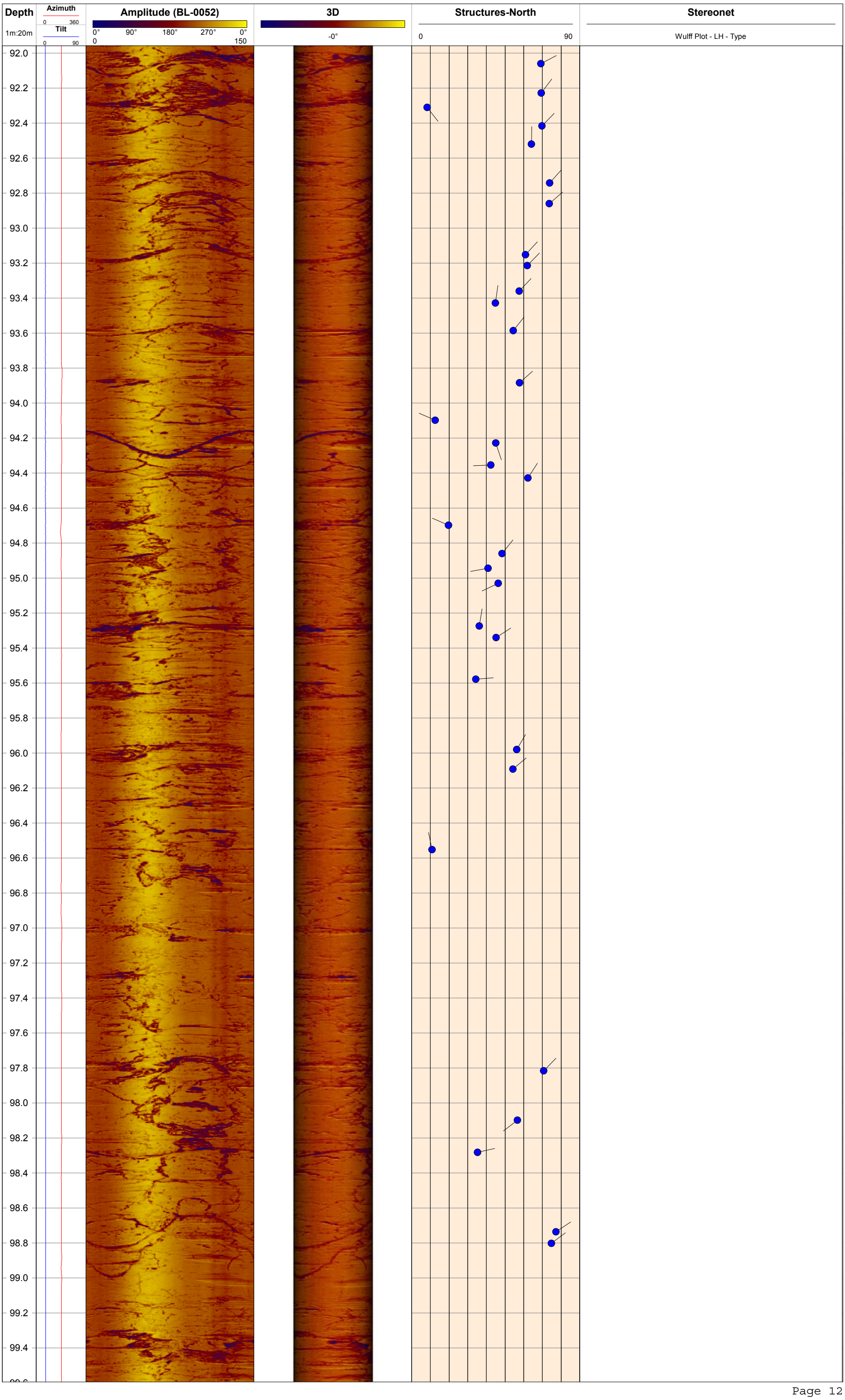
Depth
1m:20m
Azimuth
0
360
Tilt
0
90
Amplitude (BL-0052)
0°
90°
180°
270°
0°
0
150
3D
-0°
Structures-North
0
90
Stereonet
Wulff Plot - LH - Type
92.0
92.2
92.4
92.6
92.8
93.0
93.2
93.4
93.6
93.8
94.0
94.2
94.4
94.6
94.8
95.0
95.2
95.4
95.6
95.8
96.0
96.2
96.4
96.6
96.8
97.0
97.2
97.4
97.6
97.8
98.0
98.2
98.4
98.6
98.8
99.0
99.2
99.4

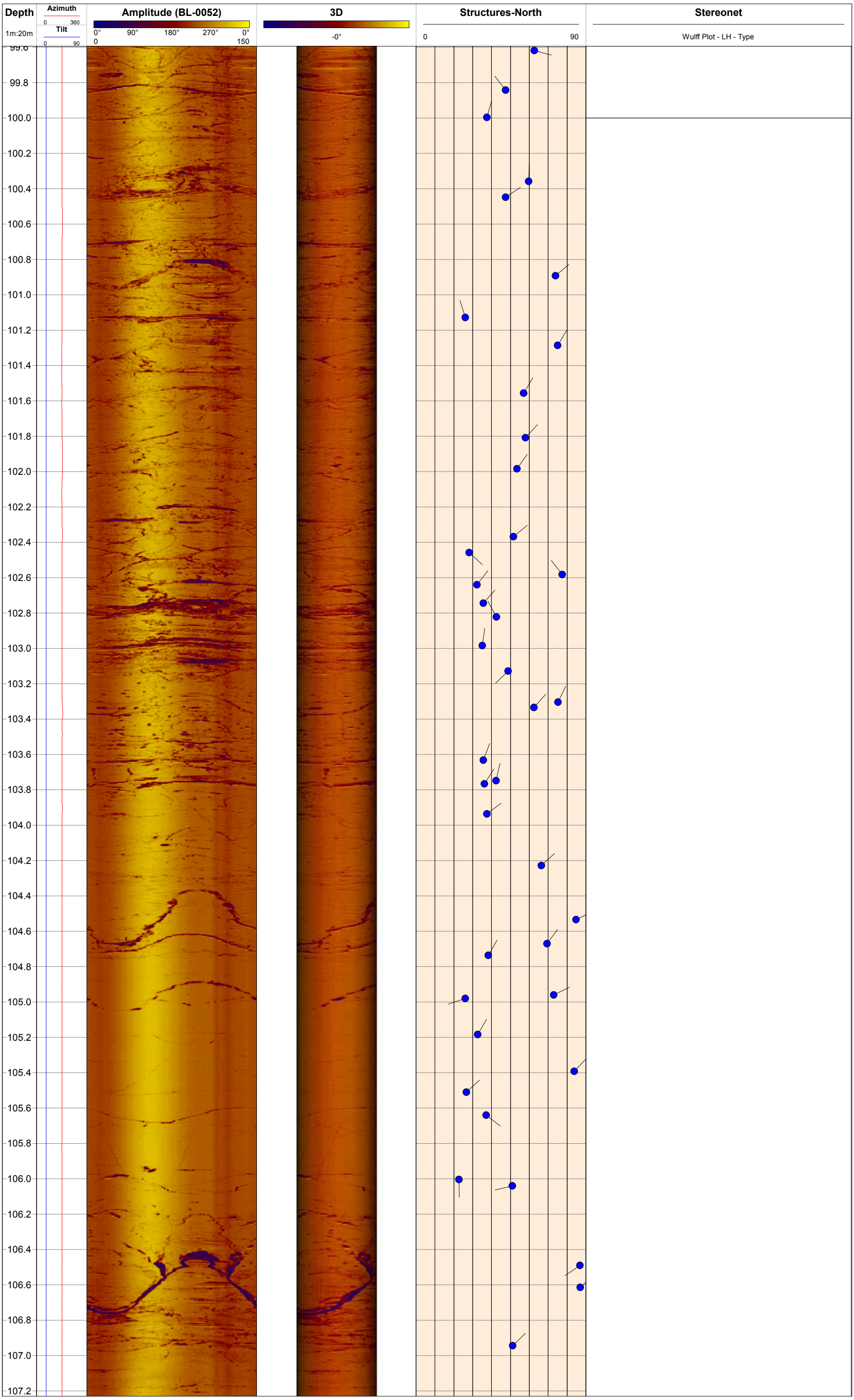
Depth
1m:20m
Azimuth
0
360
Tilt
0
90
Amplitude (BL-0052)
0°
90°
180°
270°
0°
0
150
3D
-0°
Structures-North
0
90
Stereonet
Wulff Plot - LH - Type
99.6
99.8
100.0
100.2
100.4
100.6
100.8
101.0
101.2
101.4
101.6
101.8
102.0
102.2
102.4
102.6
102.8
103.0
103.2
103.4
103.6
103.8
104.0
104.2
104.4
104.6
104.8
105.0
105.2
105.4
105.6
105.8
106.0
106.2
106.4
106.6
106.8
107.0
107.2

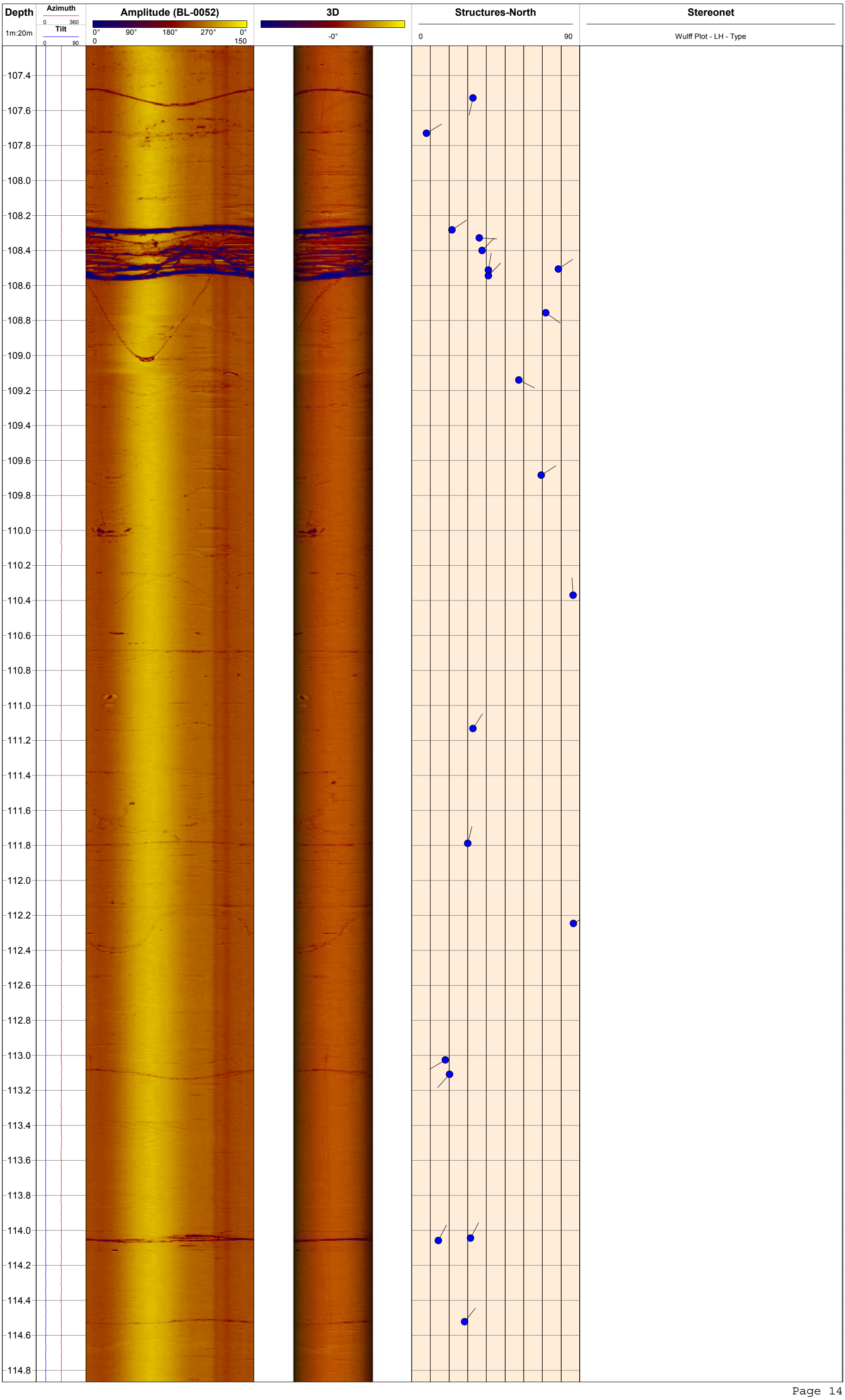
Depth
1m:20m
Azimuth
0
360
Tilt
0
90
Amplitude (BL-0052)
0°
90°
180°
270°
0°
0
150
3D
-0°
Structures-North
0
90
Stereonet
Wulff Plot - LH - Type
107.4
107.6
107.8
108.0
108.2
108.4
108.6
108.8
109.0
109.2
109.4
109.6
109.8
110.0
110.2
110.4
110.6
110.8
111.0
111.2
111.4
111.6
111.8
112.0
112.2
112.4
112.6
112.8
113.0
113.2
113.4
113.6
113.8
114.0
114.2
114.4
114.6
114.8


Depth
1m:20m
Azimuth
0
360
Tilt
0
90
Amplitude (BL-0052)
0°
90°
180°
270°
0°
0
150
3D
-0°
Structures-North
0
90
Stereonet
Wulff Plot - LH - Type
115.0
115.2
115.4
115.6
115.8
116.0
116.2
116.4
116.6
116.8
117.0
117.2
117.4
117.6
117.8
118.0
118.2
118.4
118.6
118.8
119.0
119.2
119.4
119.6
119.8
120.0
120.2
120.4
120.6
120.8
121.0
121.2
121.4
121.6
121.8
122.0
122.2
122.4


Depth
1m:20m
Azimuth
0
360
Tilt
0
90
Amplitude (BL-0052)
0°
90°
180°
270°
0°
0
150
3D
-0°
Structures-North
0
90
Stereonet
Wulff Plot - LH - Type
122.6
122.8
123.0
123.2
123.4
123.6
123.8
124.0
124.2
124.4
124.6
124.8
125.0
125.2
125.4
125.6
125.8
126.0
126.2
126.4
126.6
126.8
127.0
127.2
127.4
127.6
127.8
128.0
128.2
128.4
128.6
128.8
129.0
129.2
129.4
129.6
129.8
130.0