

Legend

- LAA Habitat & Flora (PAHR)
- PAHR 200 m Influence Zone
- PAHR Interior Forest Patches
- PAHR Impact area
- Old Forest Policy 2006
- Preferred Alternative Haul Road
- Haul Road
- Water

Source: Service Nova Scotia, Atlantic Gold; McCallum Environmental
 Service Layer Credits: © 2019 Microsoft Corporation © 2019 DigitalGlobe © CNES (2019) Distribution Airbus DS

0 150 300 450
 Metres

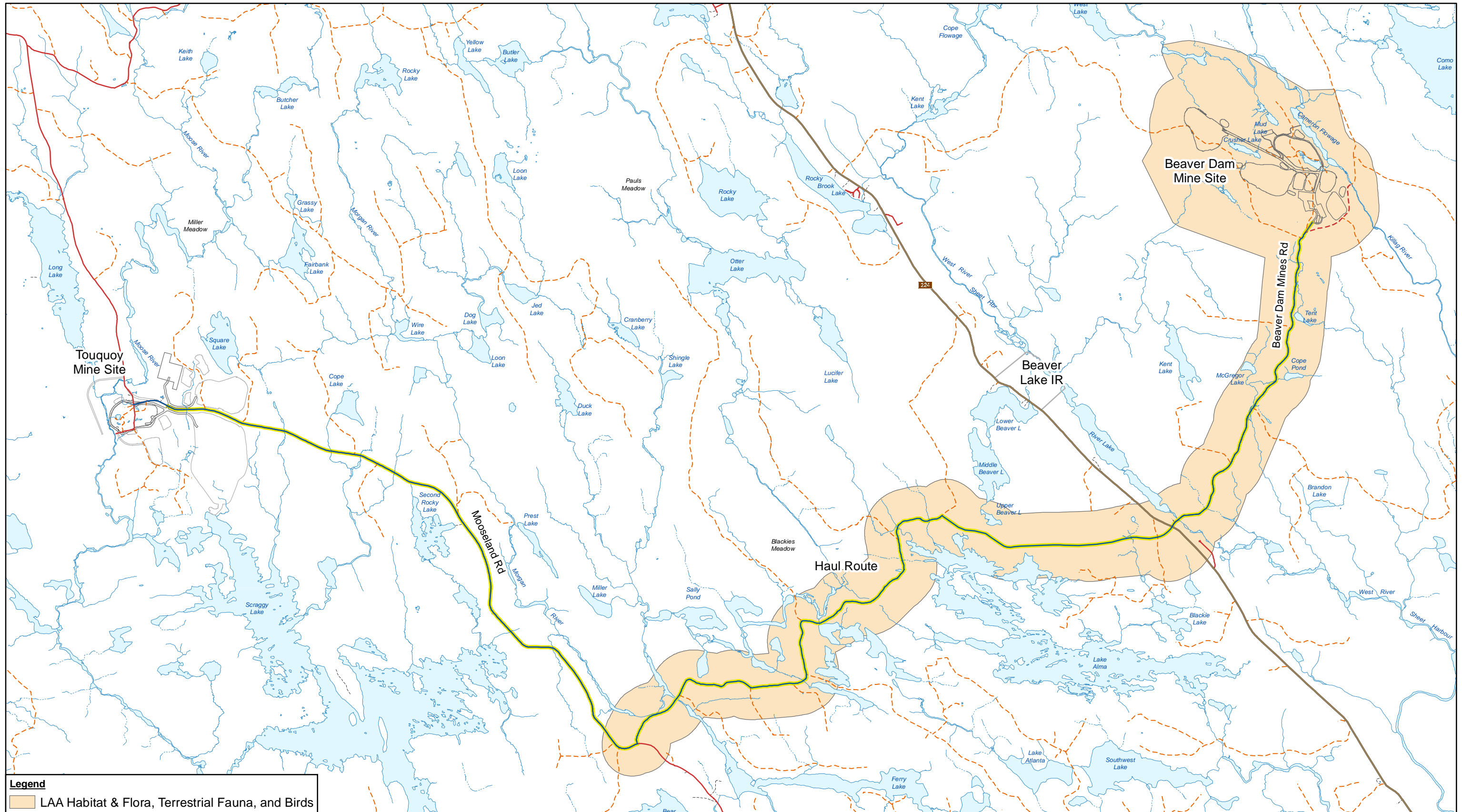
Coordinate System:
 NAD 1983 CSRS UTM Zone 20N



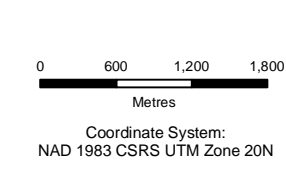
ATLANTIC GOLD CORPORATION
 MARINETTE, HALIFAX CO., NOVA SCOTIA
 ENVIRONMENTAL IMPACT STATEMENT - BEAVER DAM MINE
 INTERIOR FOREST AND MATURE FOREST HABITAT -
 PREFERRED ALTERNATIVE HAUL ROAD

088664
 Feb 25, 2019

FIGURE 6.10-5



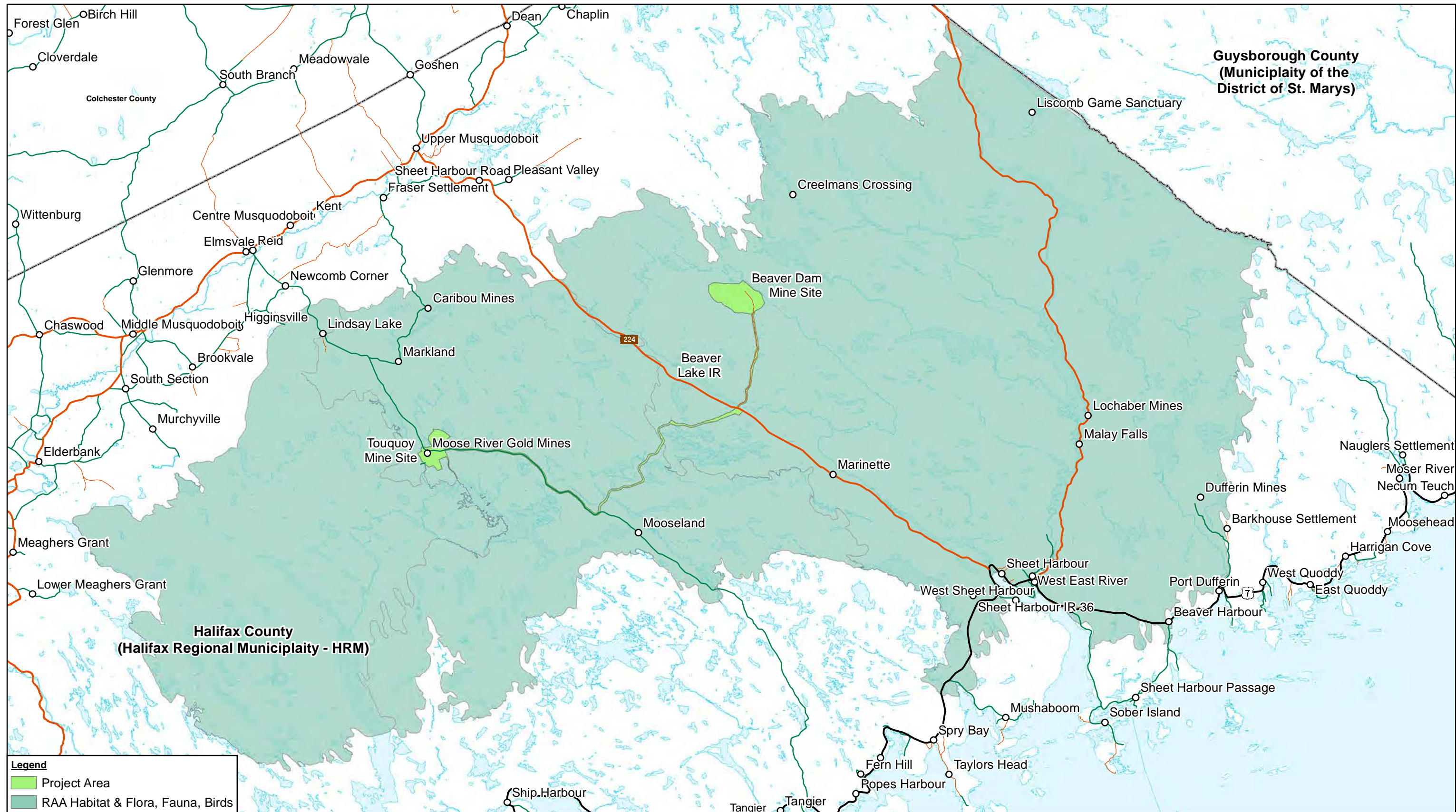
Source: Service Nova Scotia



ATLANTIC GOLD CORPORATION
MARINETTE, HALIFAX CO., NOVA SCOTIA
ENVIRONMENTAL IMPACT STATEMENT - BEAVER DAM MINE
LOCAL ASSESSMENT AREA
HABITAT & FLORA, TERRESTRIAL FAUNA, AND BIRDS

088664
Feb 25, 2019

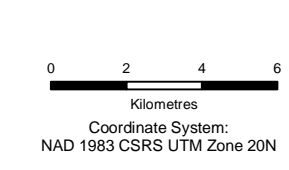
FIGURE 6.10-6



Legend

- Project Area
- RAA Habitat & Flora, Fauna, Birds

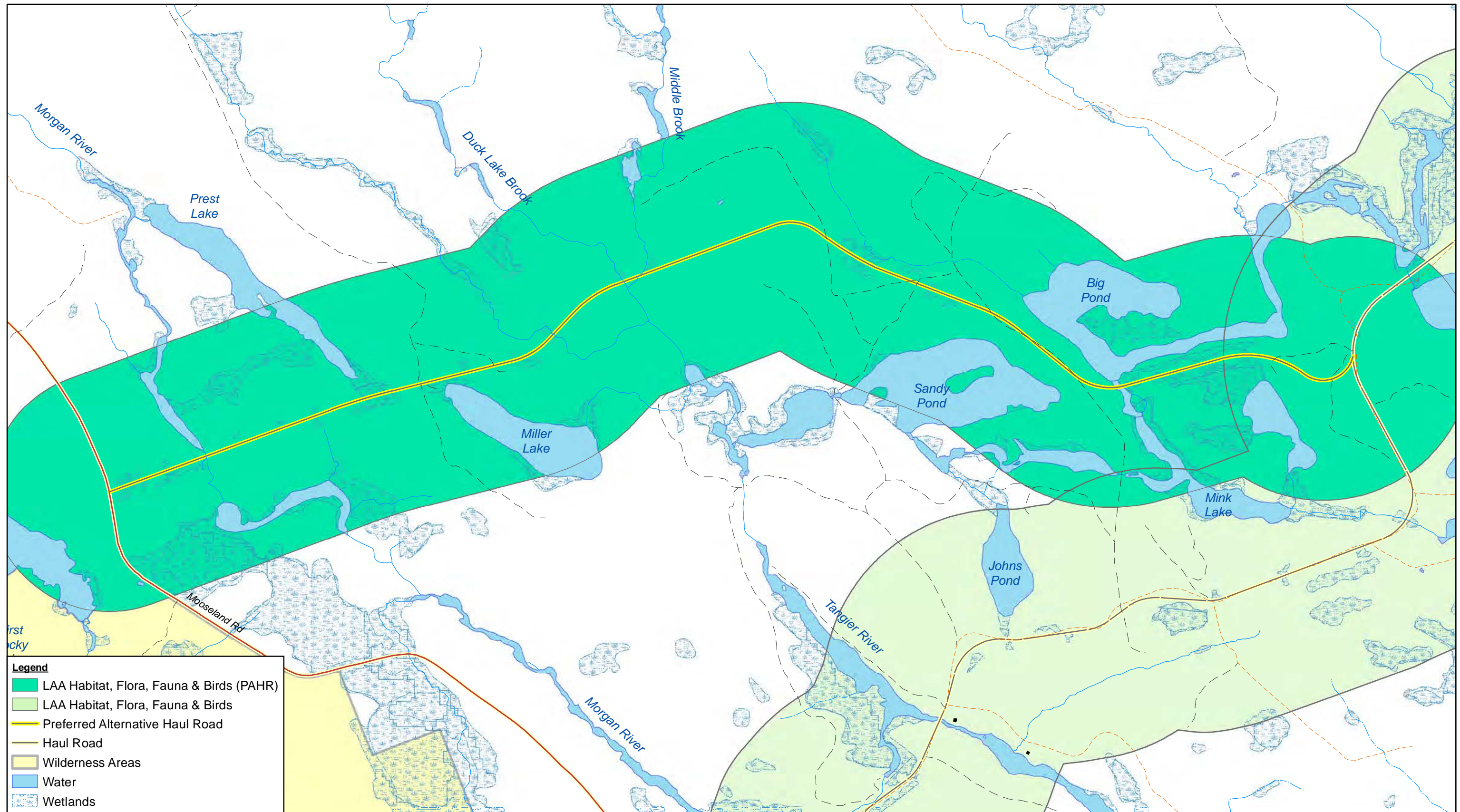
Source: Province of Nova Scotia, MEL



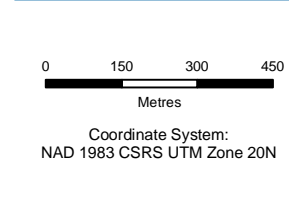
ATLANTIC GOLD CORPORATION
 MARINETTE, HALIFAX CO., NOVA SCOTIA
 ENVIRONMENTAL IMPACT STATEMENT - BEAVER DAM MINE
 REGIONAL ASSESSMENT AREA
 HABITAT & FLORA, TERRESTRIAL FAUNA, AND BIRDS

088664
 Feb 25, 2019

FIGURE 6.10-7



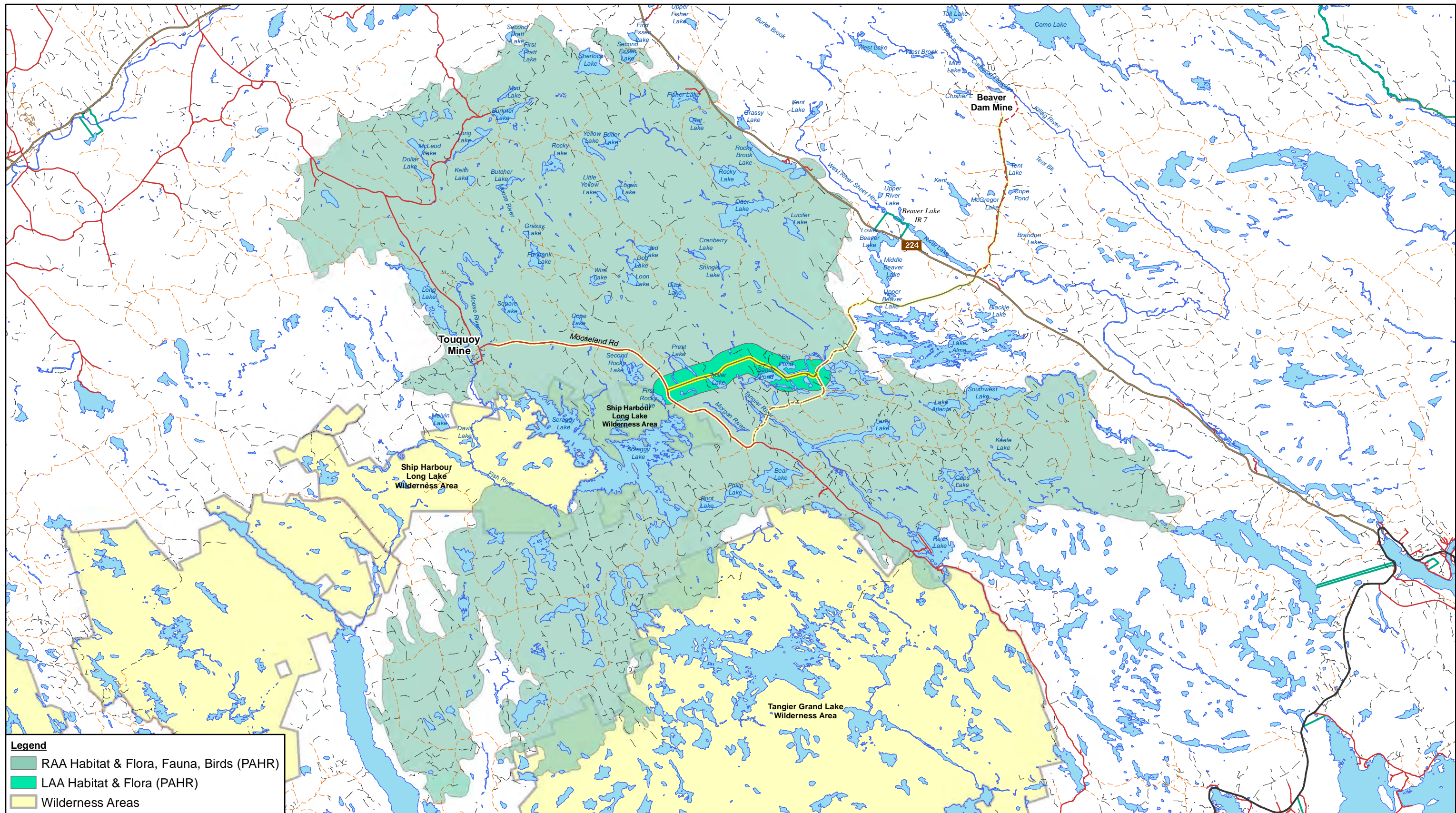
Source: Service Nova Scotia (Water, Wetlands, Roads), NS Environment (Protected Areas), Atlantic Gold (Route)



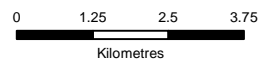
ATLANTIC GOLD CORPORATION
MARINETTE, HALIFAX CO., NOVA SCOTIA
ENVIRONMENTAL IMPACT STATEMENT - BEAVER DAM MINE
LOCAL ASSESSMENT AREA: HABITAT & FLORA, FAUNA AND
BIRDS - PREFERRED ALTERNATIVE HAUL ROAD

088664
Feb 25, 2019

FIGURE 6.10-8



Source: Service Nova Scotia (Water, Wetlands, Roads), NS Environment (Protected Areas), Atlantic Gold (Route)

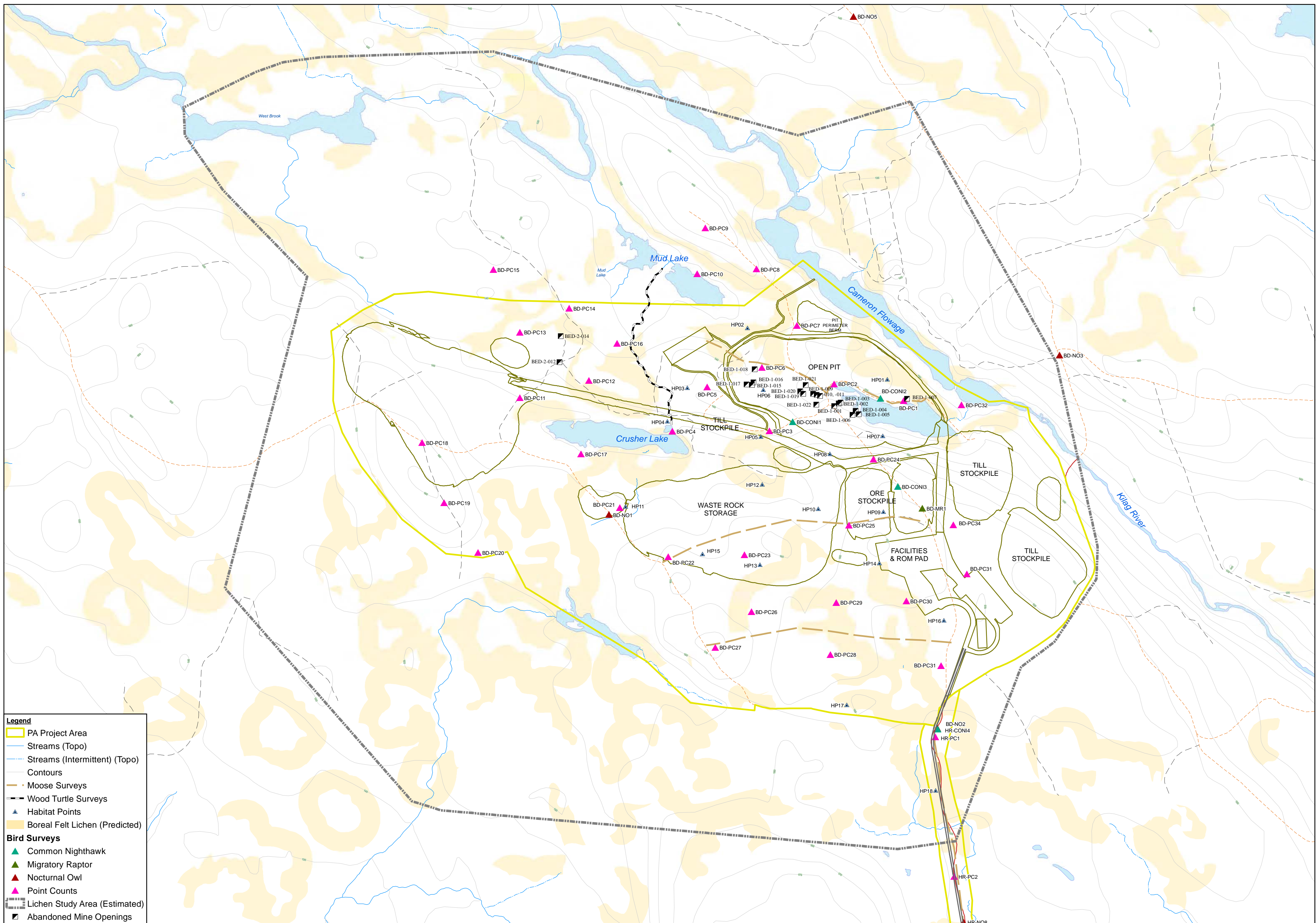


Coordinate System:
NAD 1983 CSRS UTM Zone 20N



ATLANTIC GOLD CORPORATION
MARINETTE, HALIFAX CO., NOVA SCOTIA
ENVIRONMENTAL IMPACT STATEMENT - BEAVER DAM MINE
REGIONAL ASSESSMENT AREA: HABITAT & FLORA,
FAUNA AND BIRDS - PREFERRED ALTERNATIVE HAUL ROAD FIGURE 6.10-9

088664
Feb 25, 2019



Legend

- PA Project Area
- Streams (Topo)
- Streams (Intermittent) (Topo)
- Contours
- Moose Surveys
- Wood Turtle Surveys
- ▲ Habitat Points
- Boreal Felt Lichen (Predicted)

Bird Surveys

- ▲ Common Nighthawk
- ▲ Migratory Raptor
- ▲ Nocturnal Owl
- ▲ Point Counts
- Lichen Study Area (Estimated)
- Abandoned Mine Openings

Source: GHD, McCallum Environmental, Service Nova Scotia, Ausenco

0 100 200 300
Metres

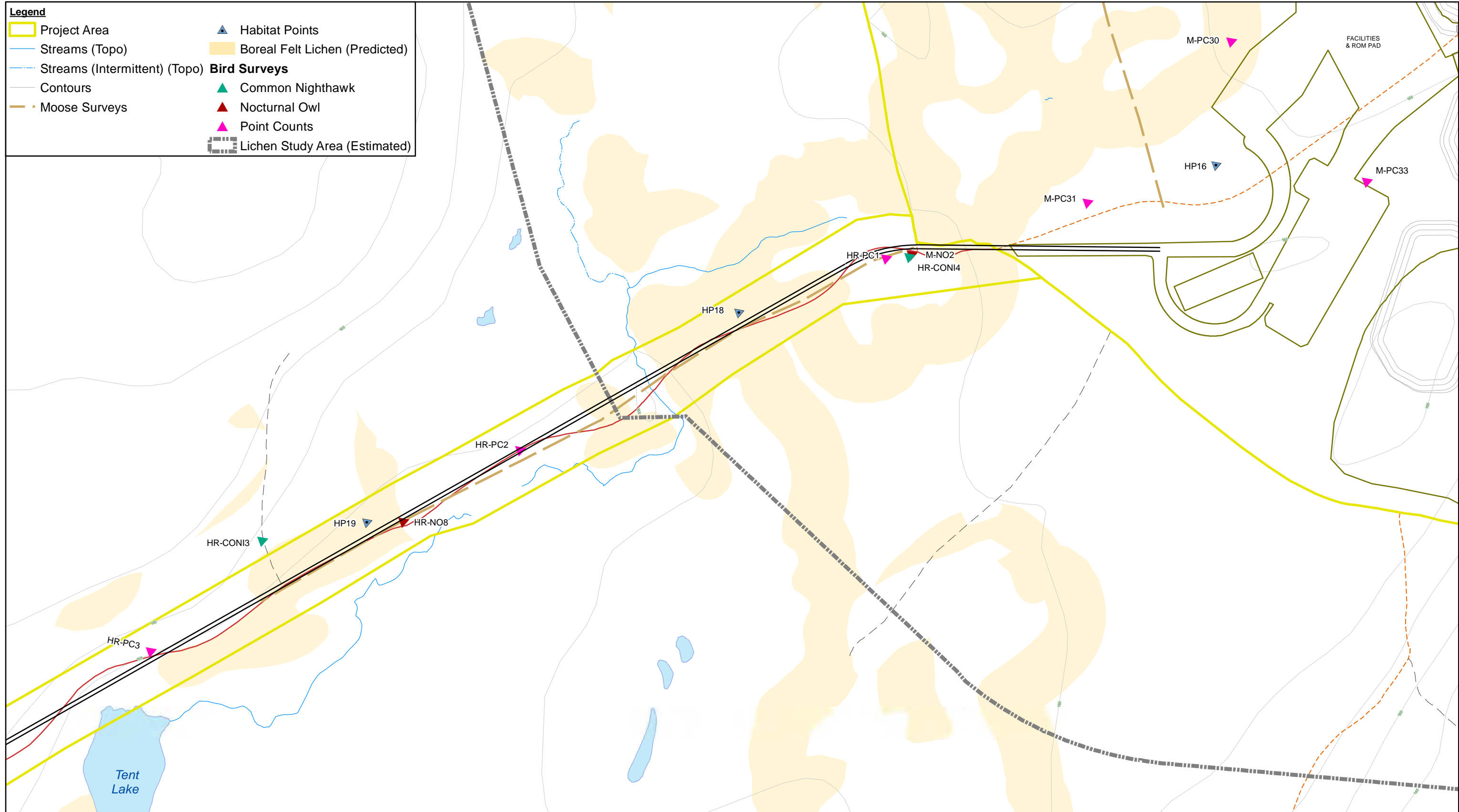
Coordinate System:
NAD 1983 CSRS UTM Zone 20N



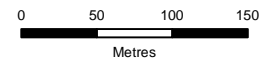
ATLANTIC GOLD CORPORATION
MARINETTE, HALIFAX CO., NOVA SCOTIA
ENVIRONMENTAL IMPACT STATEMENT - BEAVER DAM MINE
TERRESTRIAL BIOTA METHODS
BEAVER DAM MINE SITE

088664
Feb 20, 2019

FIGURE 6.11-1



Source: GHD, McCallum Environmental, Service Nova Scotia, Ausenco



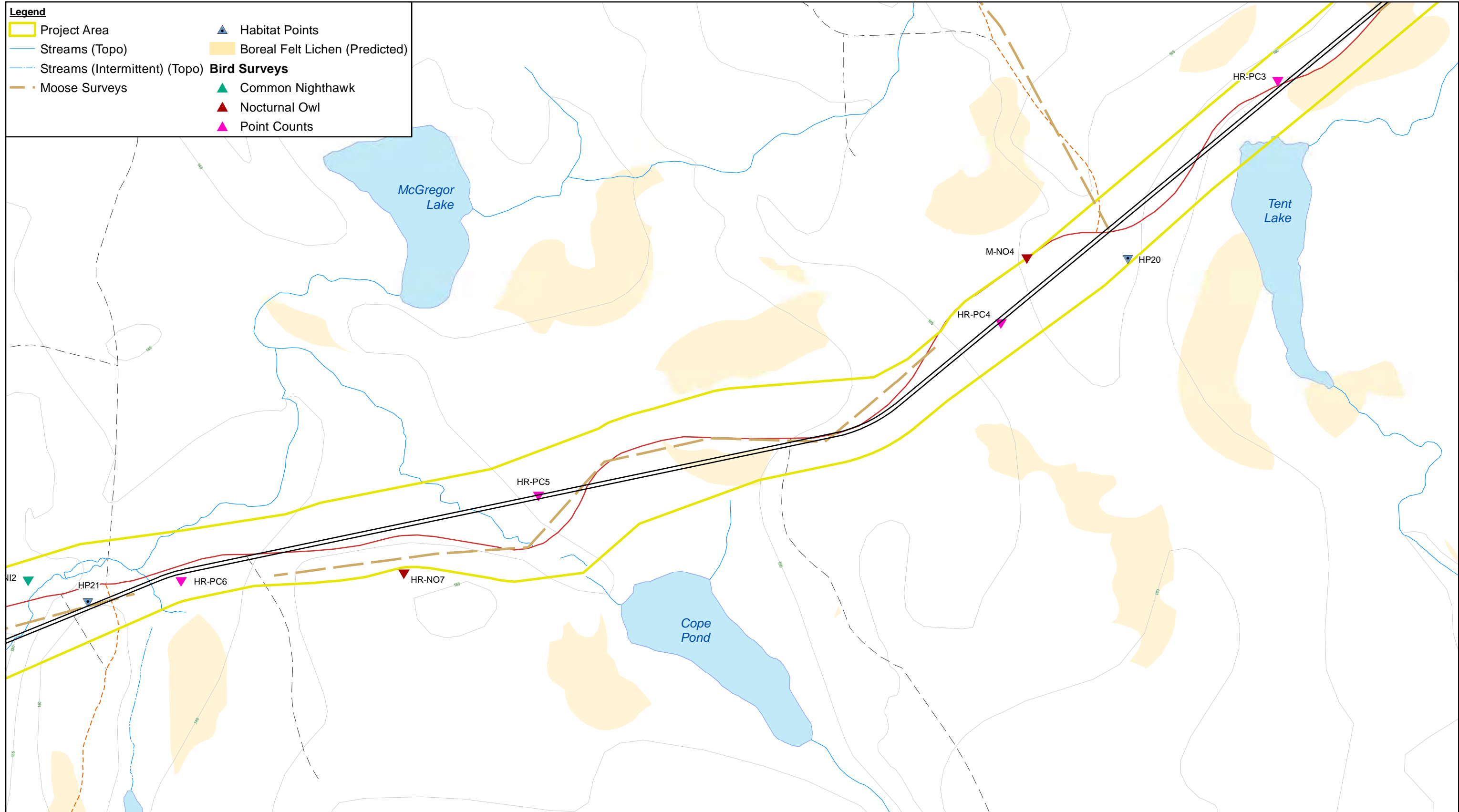
Coordinate System:
NAD 1983 CSRS UTM Zone 20N



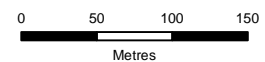
ATLANTIC GOLD CORPORATION
MARINETTE, HALIFAX CO., NOVA SCOTIA
ENVIRONMENTAL IMPACT STATEMENT - BEAVER DAM MINE
TERRESTRIAL BIOTA METHODS
HAUL ROAD

088664
Jan 23, 2019

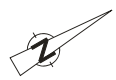
FIGURE 6.11-1A



Source: GHD, McCallum Environmental, Service Nova Scotia, Ausenco



Coordinate System:
NAD 1983 CSRS UTM Zone 20N












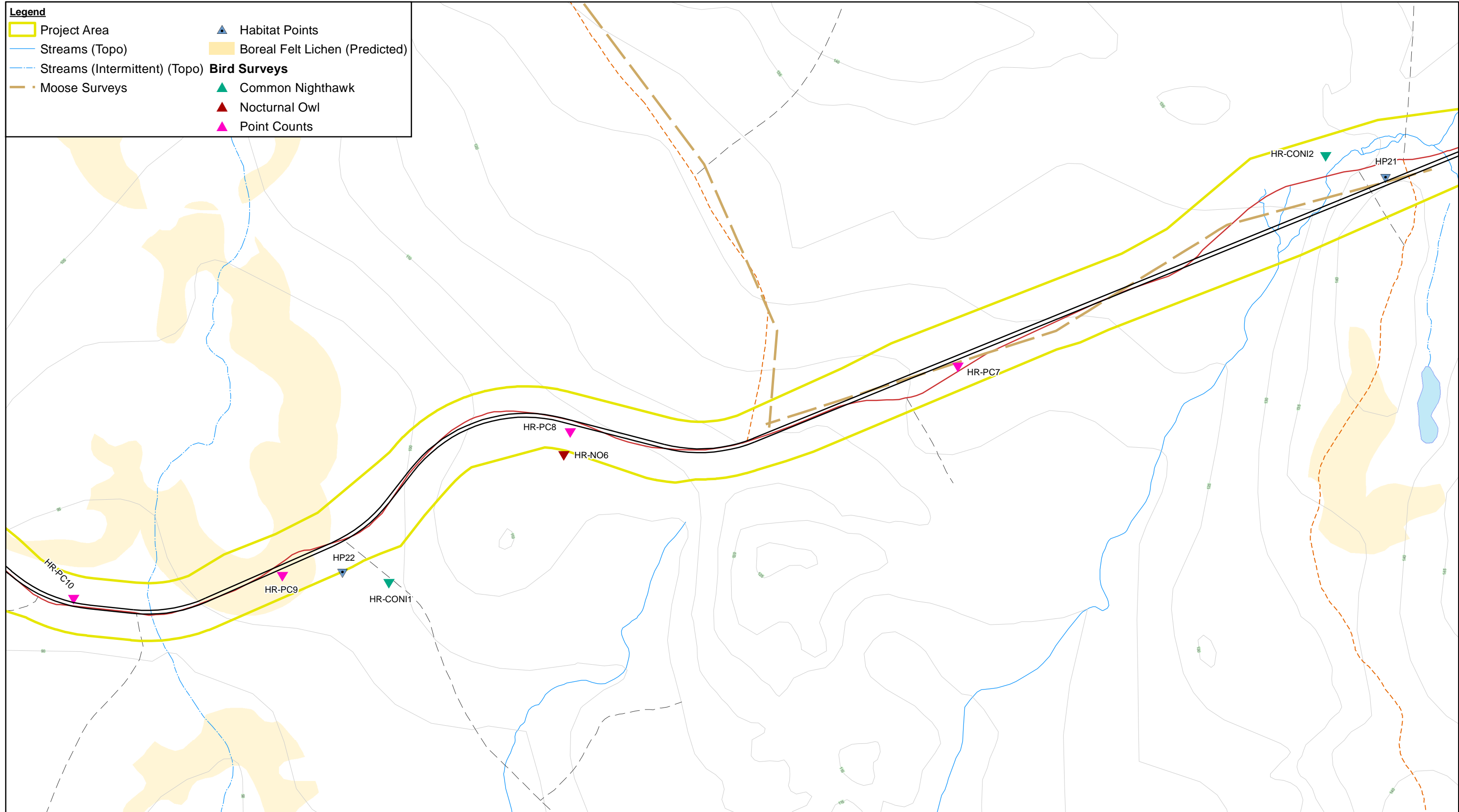
ATLANTIC GOLD CORPORATION
MARINETTE, HALIFAX CO., NOVA SCOTIA
ENVIRONMENTAL IMPACT STATEMENT - BEAVER DAM MINE
TERRESTRIAL BIOTA METHODS
HAUL ROAD

088664
Jan 23, 2019

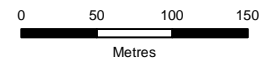
FIGURE 6.11-1B

Legend

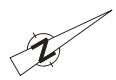
 Project Area	 Habitat Points
 Streams (Topo)	 Boreal Felt Lichen (Predicted)
 Streams (Intermittent) (Topo)	Bird Surveys
 Moose Surveys	 Common Nighthawk
	 Nocturnal Owl
	 Point Counts



Source: GHD, McCallum Environmental, Service Nova Scotia, Ausenco



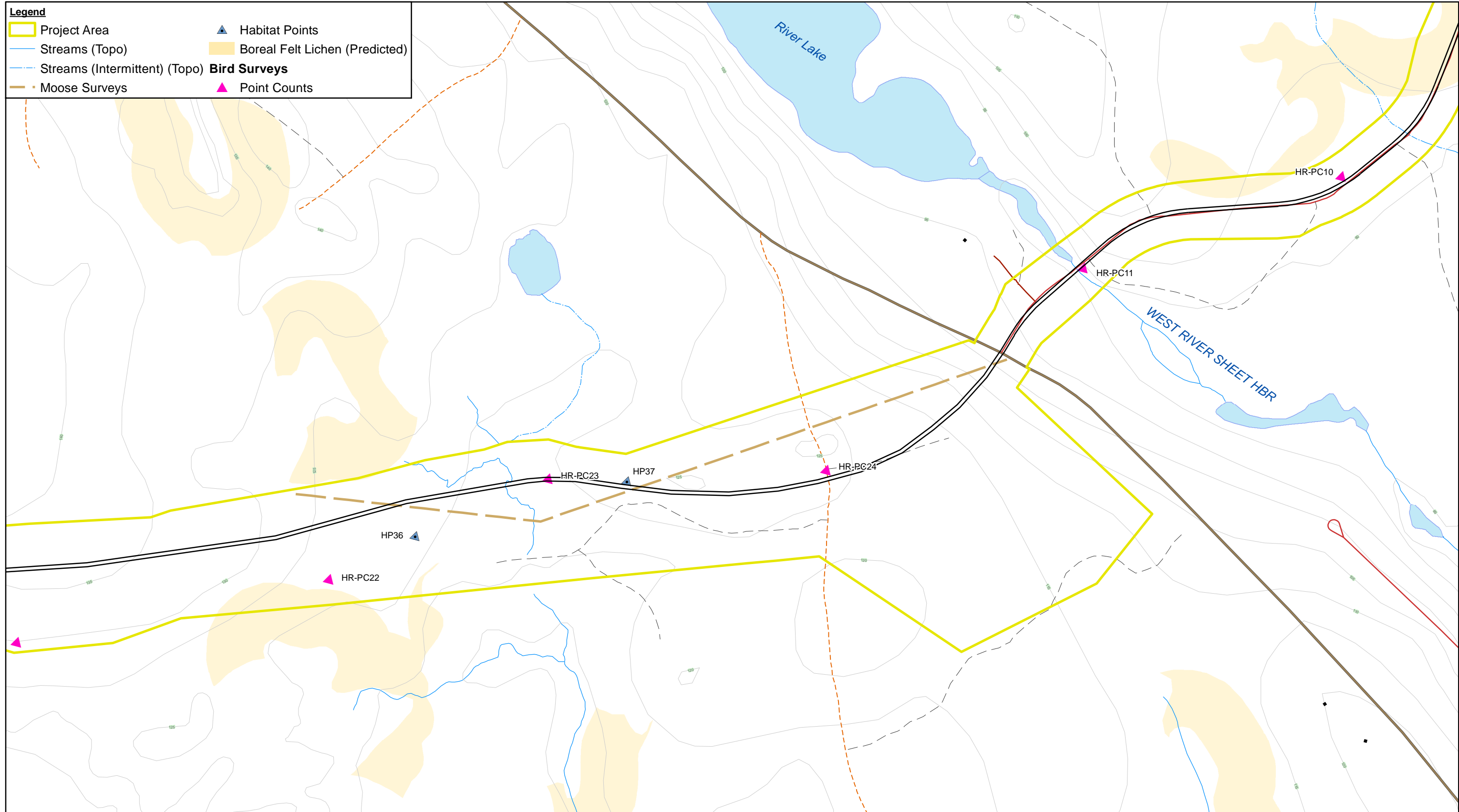
Coordinate System:
NAD 1983 CSRS UTM Zone 20N



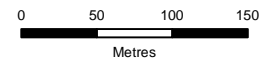
ATLANTIC GOLD CORPORATION
MARINETTE, HALIFAX CO., NOVA SCOTIA
ENVIRONMENTAL IMPACT STATEMENT - BEAVER DAM MINE
TERRESTRIAL BIOTA METHODS
HAUL ROAD

088664
Jan 23, 2019

FIGURE 6.11-1C



Source: GHD, McCallum Environmental, Service Nova Scotia, Ausenco



Coordinate System:
NAD 1983 CSRS UTM Zone 20N



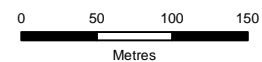
ATLANTIC GOLD CORPORATION
MARINETTE, HALIFAX CO., NOVA SCOTIA
ENVIRONMENTAL IMPACT STATEMENT - BEAVER DAM MINE
TERRESTRIAL BIOTA METHODS
HAUL ROAD

088664
Jan 23, 2019

FIGURE 6.11-1D



Source: GHD, McCallum Environmental, Service Nova Scotia, Ausenco



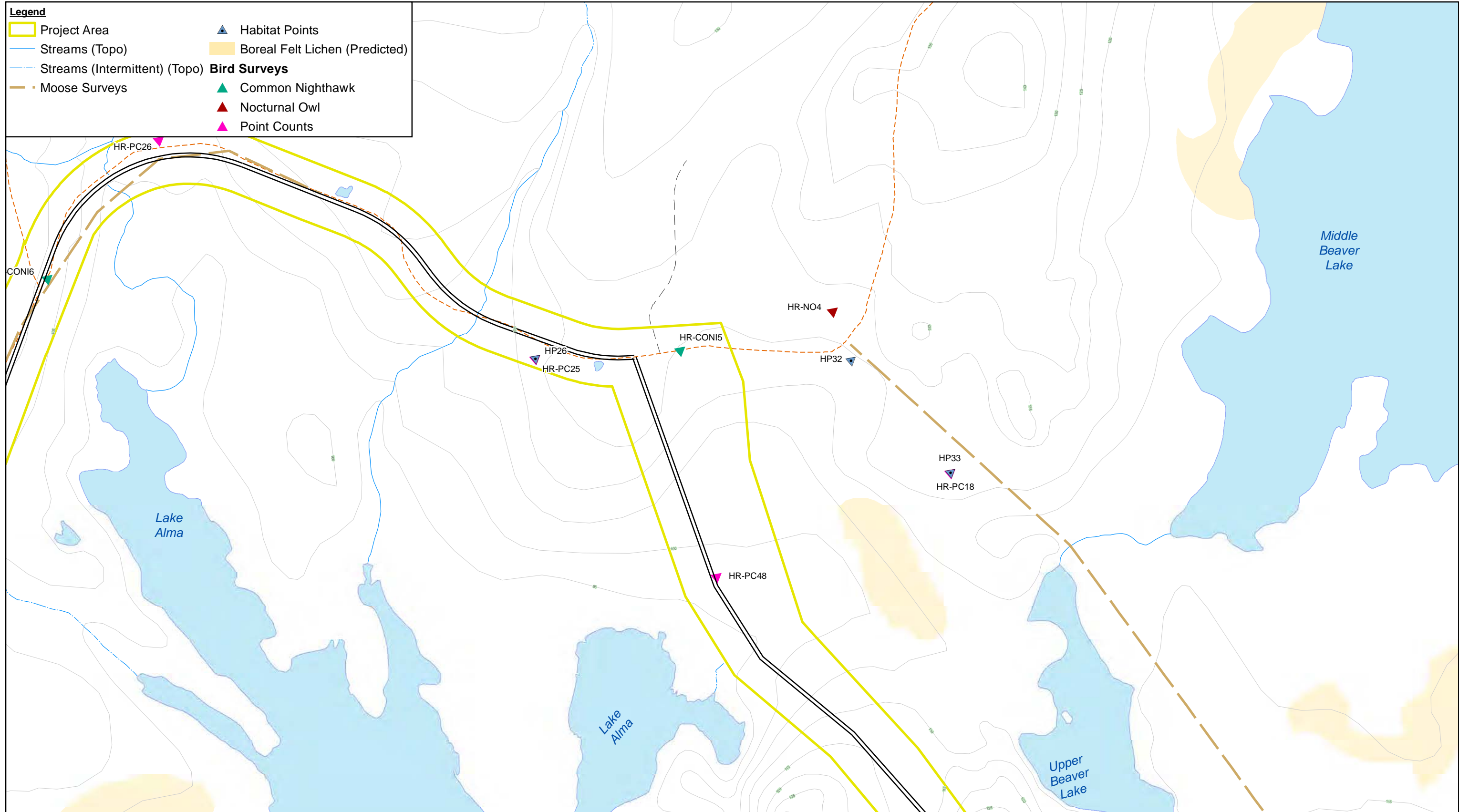
Coordinate System:
NAD 1983 CSRS UTM Zone 20N



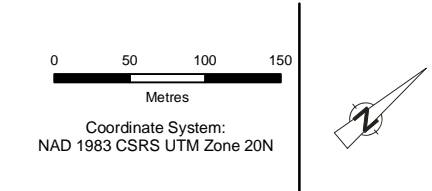
ATLANTIC GOLD CORPORATION
MARINETTE, HALIFAX CO., NOVA SCOTIA
ENVIRONMENTAL IMPACT STATEMENT - BEAVER DAM MINE
TERRESTRIAL BIOTA METHODS
HAUL ROAD

088664
Jan 23, 2019

FIGURE 6.11-1E



Source: GHD, McCallum Environmental, Service Nova Scotia, Ausenco



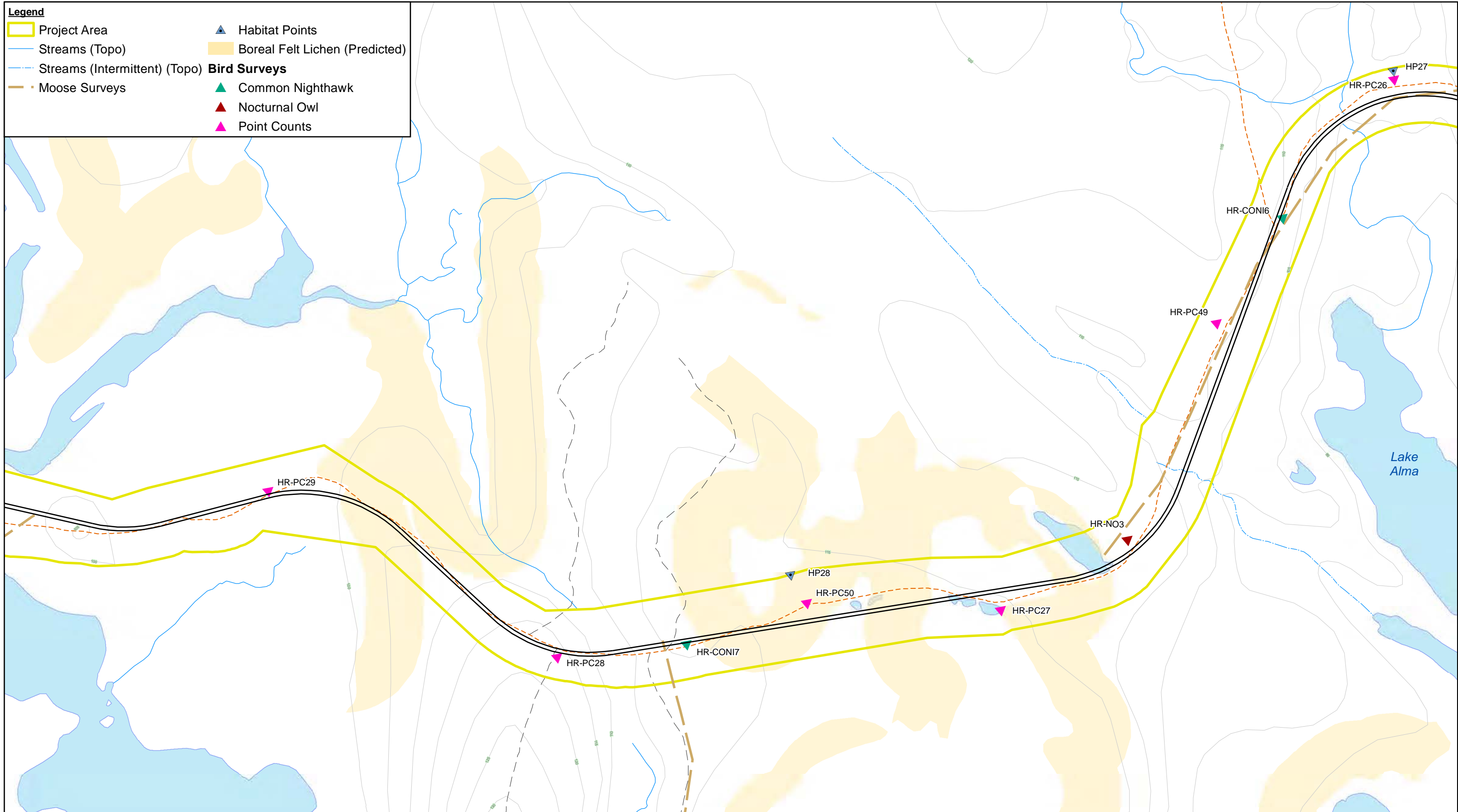
ATLANTIC GOLD CORPORATION
MARINETTE, HALIFAX CO., NOVA SCOTIA
ENVIRONMENTAL IMPACT STATEMENT - BEAVER DAM MINE
TERRESTRIAL BIOTA METHODS
HAUL ROAD

088664
Jan 23, 2019

FIGURE 6.11-1F

Legend

Project Area	Habitat Points
Streams (Topo)	Boreal Felt Lichen (Predicted)
Streams (Intermittent) (Topo)	Bird Surveys
Moose Surveys	Common Nighthawk
	Nocturnal Owl
	Point Counts



Source: GHD, McCallum Environmental, Service Nova Scotia, Ausenco

0 50 100 150
Metres

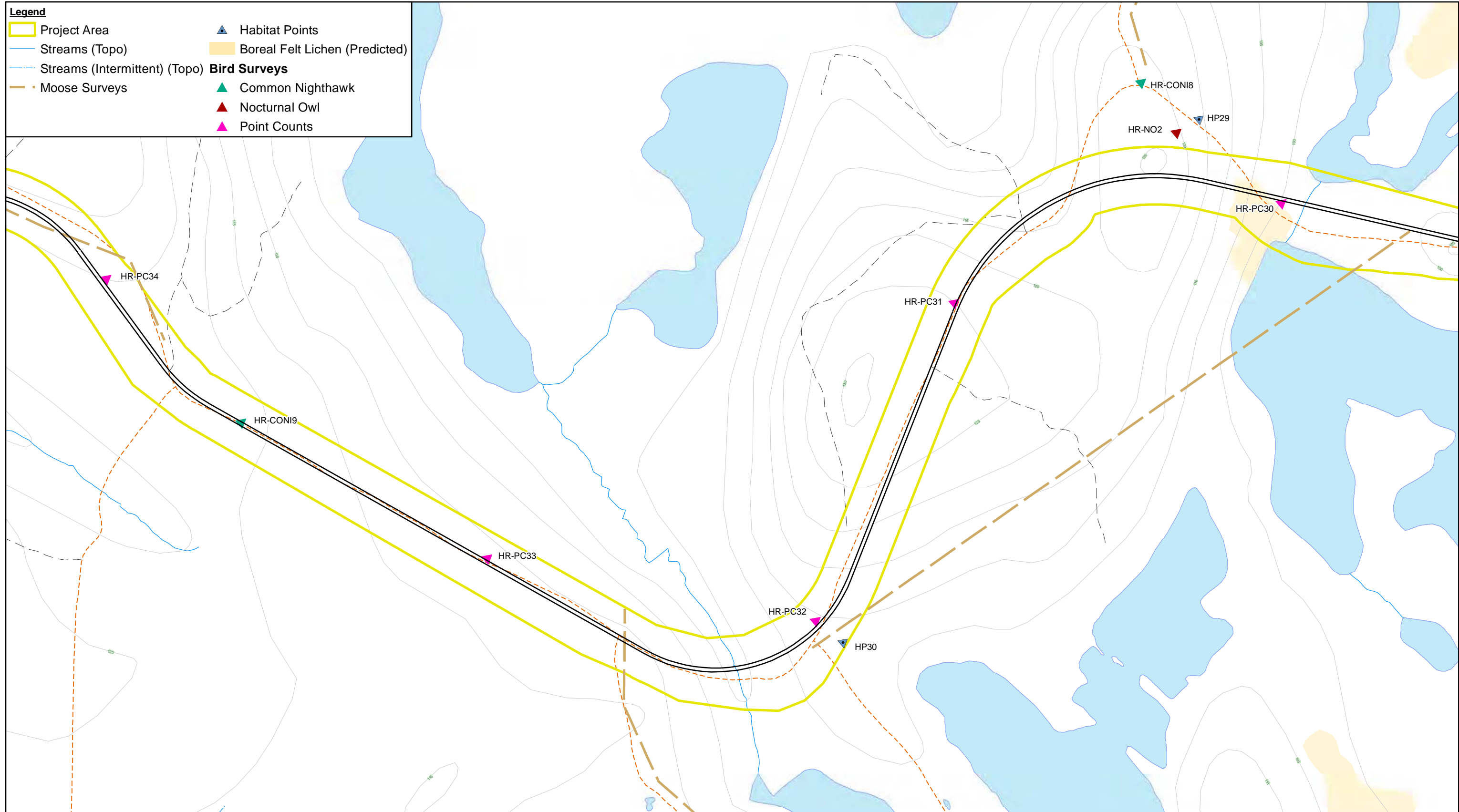
Coordinate System:
NAD 1983 CSRS UTM Zone 20N



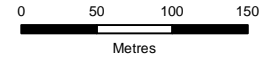
ATLANTIC GOLD CORPORATION
MARINETTE, HALIFAX CO., NOVA SCOTIA
ENVIRONMENTAL IMPACT STATEMENT - BEAVER DAM MINE
TERRESTRIAL BIOTA METHODS
HAUL ROAD

088664
Jan 23, 2019

FIGURE 6.11-1G



Source: GHD, McCallum Environmental, Service Nova Scotia, Ausenco



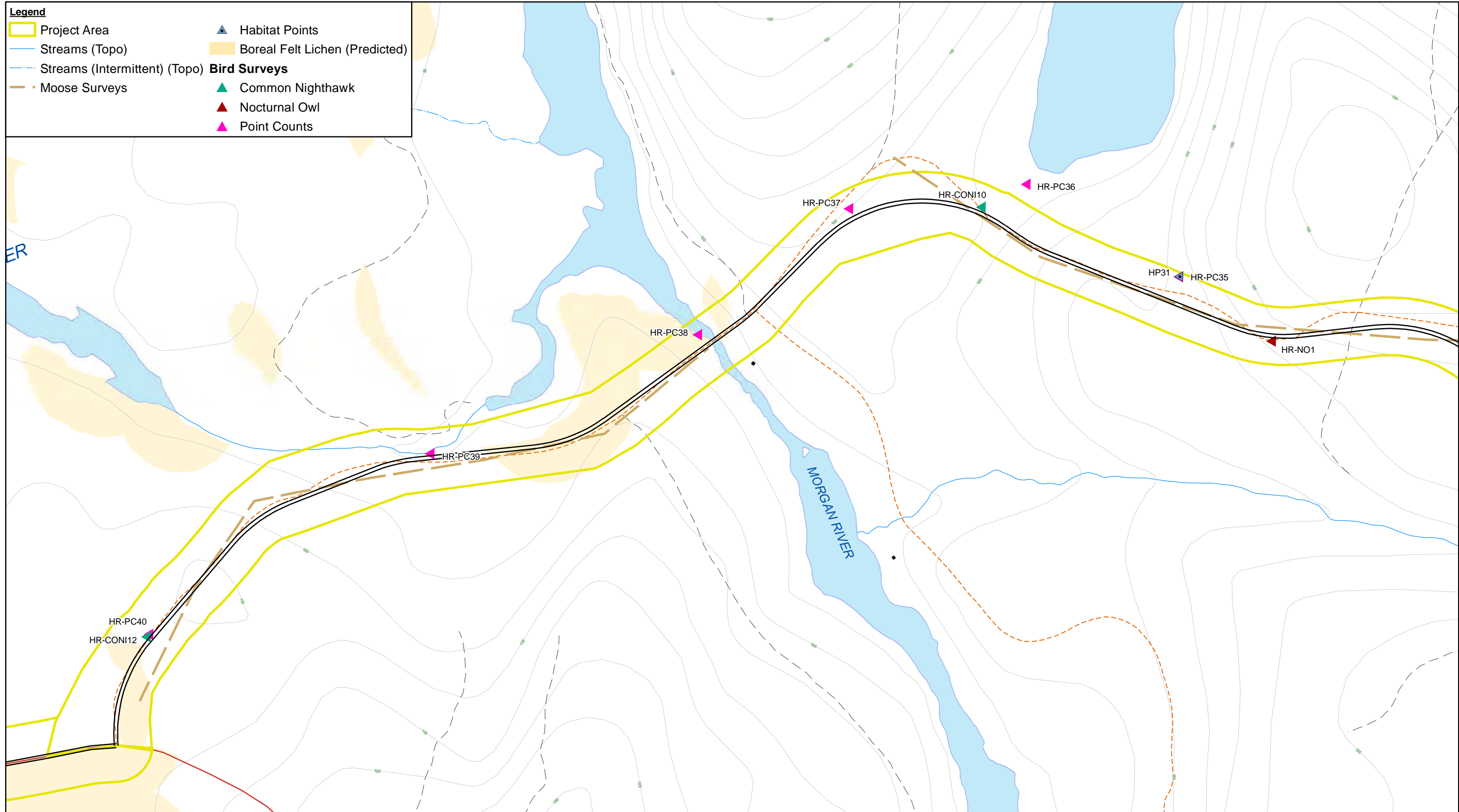
Coordinate System:
NAD 1983 CSRS UTM Zone 20N



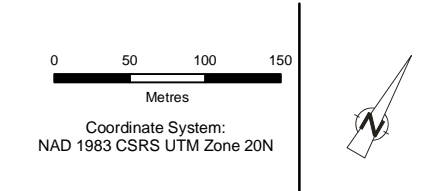
ATLANTIC GOLD CORPORATION
MARINETTE, HALIFAX CO., NOVA SCOTIA
ENVIRONMENTAL IMPACT STATEMENT - BEAVER DAM MINE
TERRESTRIAL BIOTA METHODS
HAULL ROAD

088664
Jan 23, 2019

FIGURE 6.11-1H



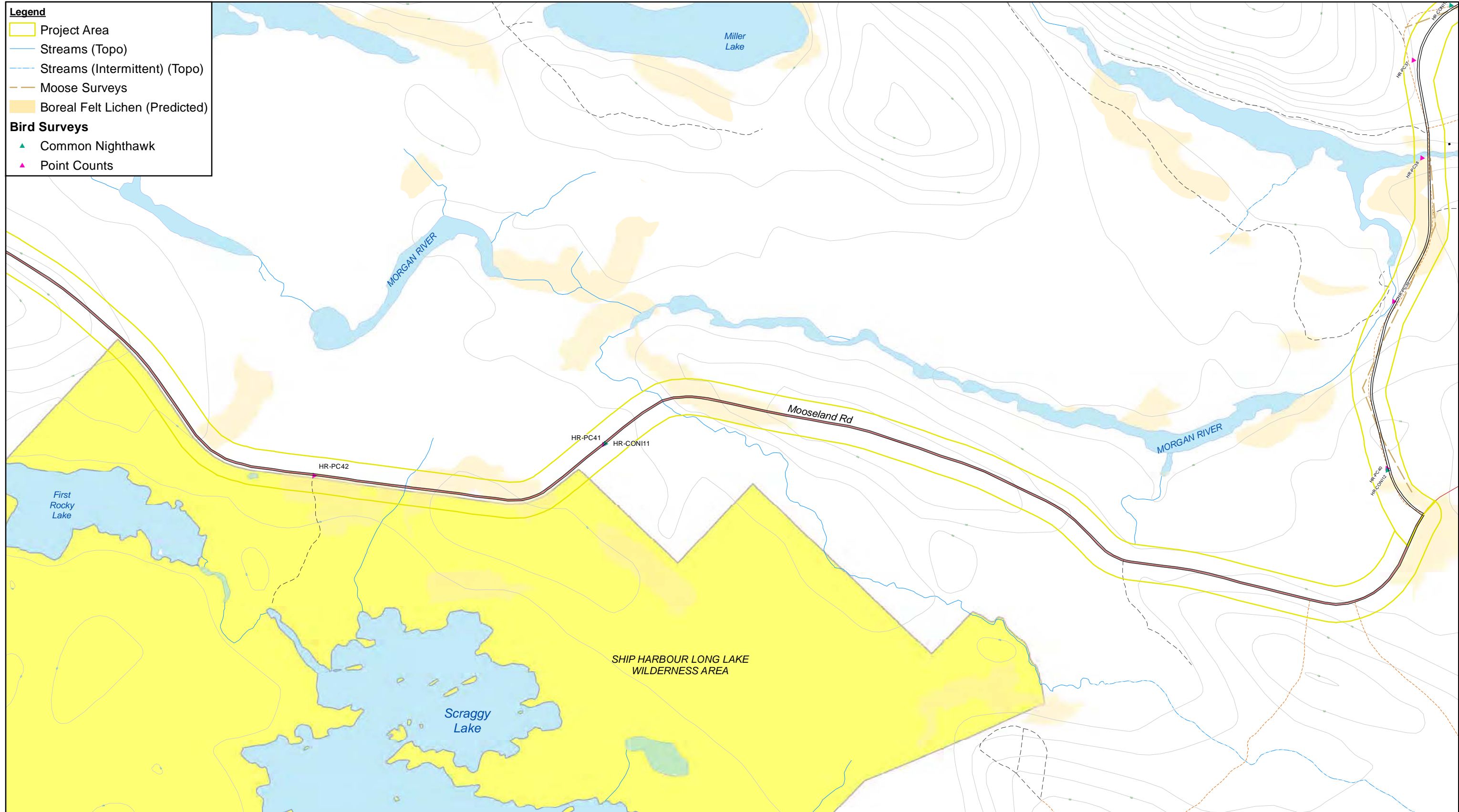
Source: GHD, McCallum Environmental, Service Nova Scotia, Ausenco



ATLANTIC GOLD CORPORATION
MARINETTE, HALIFAX CO., NOVA SCOTIA
ENVIRONMENTAL IMPACT STATEMENT - BEAVER DAM MINE
TERRESTRIAL BIOTA METHODS
HAUL ROAD

088664
Jan 23, 2019

FIGURE 6.11-11



Legend

- Project Area
- Streams (Topo)
- Streams (Intermittent) (Topo)
- Moose Surveys
- Boreal Felt Lichen (Predicted)

Bird Surveys

- Common Nighthawk
- Point Counts

Source: GHD, McCallum Environmental, Service Nova Scotia, Ausenco

0 50 100 150
Metres

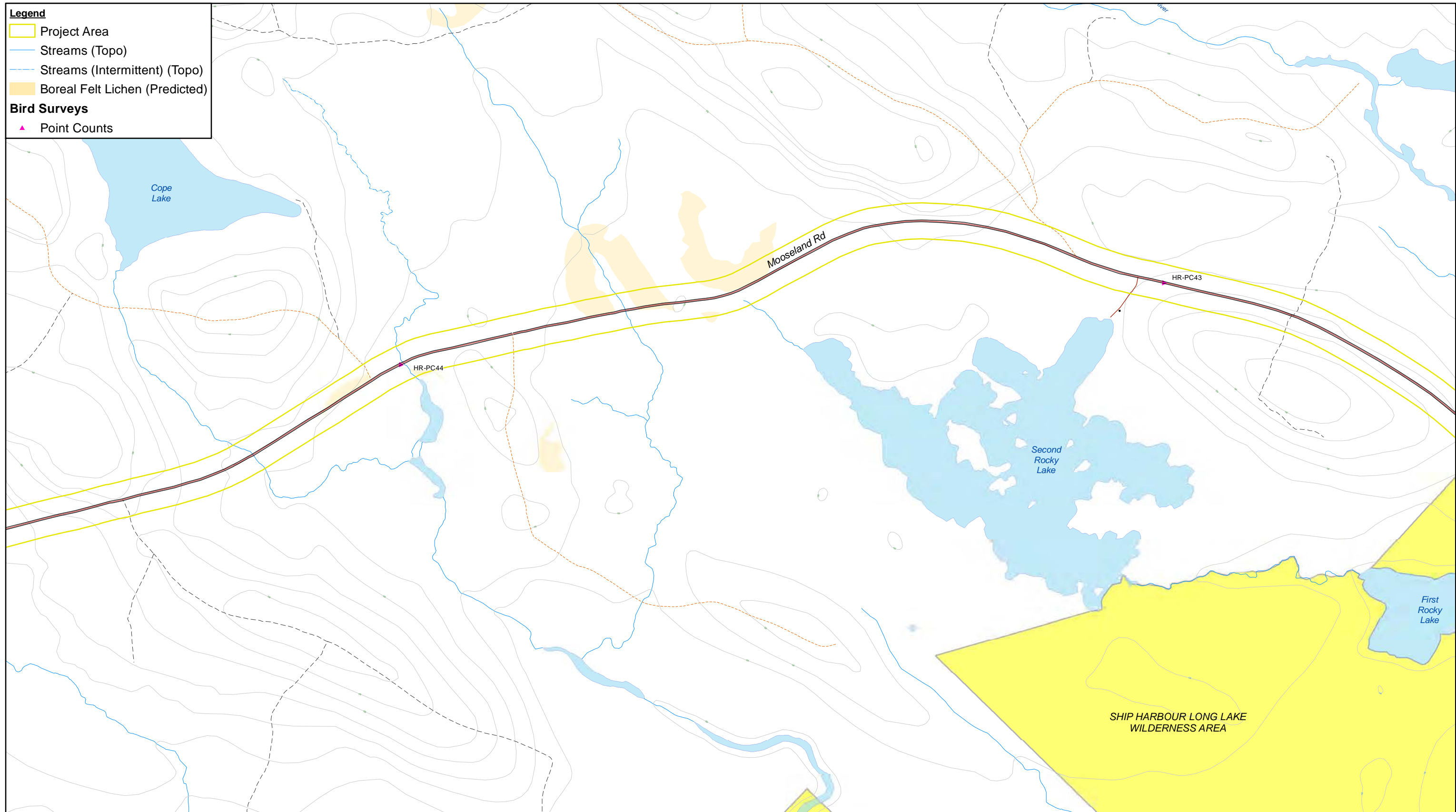
Coordinate System:
NAD 1983 CSRS UTM Zone 20N



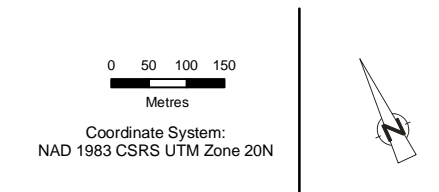
ATLANTIC GOLD CORPORATION
 MARINETTE, HALIFAX CO., NOVA SCOTIA
 ENVIRONMENTAL IMPACT STATEMENT - BEAVER DAM MINE
 TERRESTRIAL BIOTA METHODS
 HAUL ROAD

088664
 Jan 23, 2019

FIGURE 6.11-1J



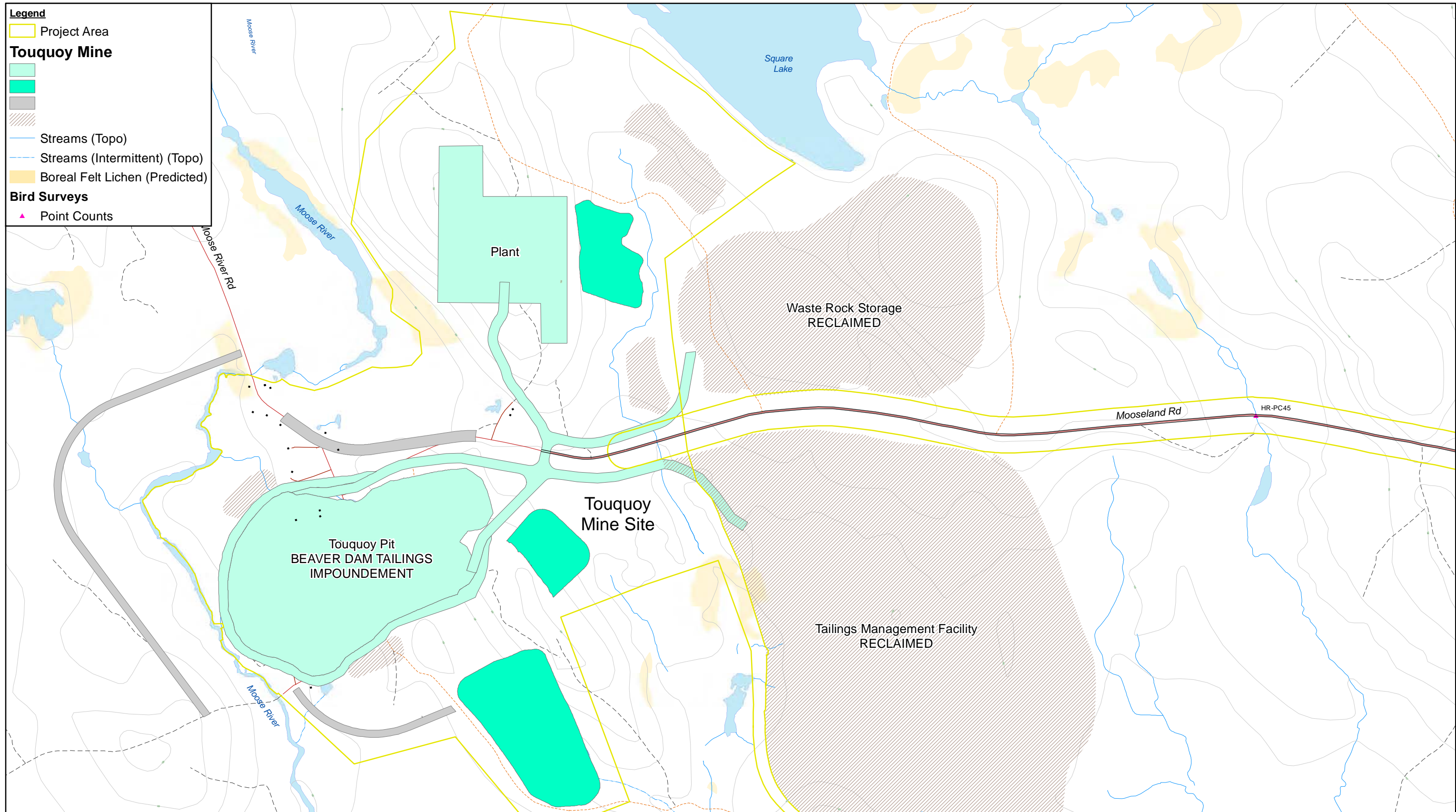
Source: GHD, McCallum Environmental, Service Nova Scotia, Ausenco



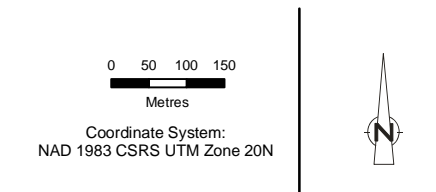
ATLANTIC GOLD CORPORATION
MARINETTE, HALIFAX CO., NOVA SCOTIA
ENVIRONMENTAL IMPACT STATEMENT - BEAVER DAM MINE
TERRESTRIAL BIOTA METHODS
HAUL ROAD

088664
Jan 23, 2019

FIGURE 6.11-1K



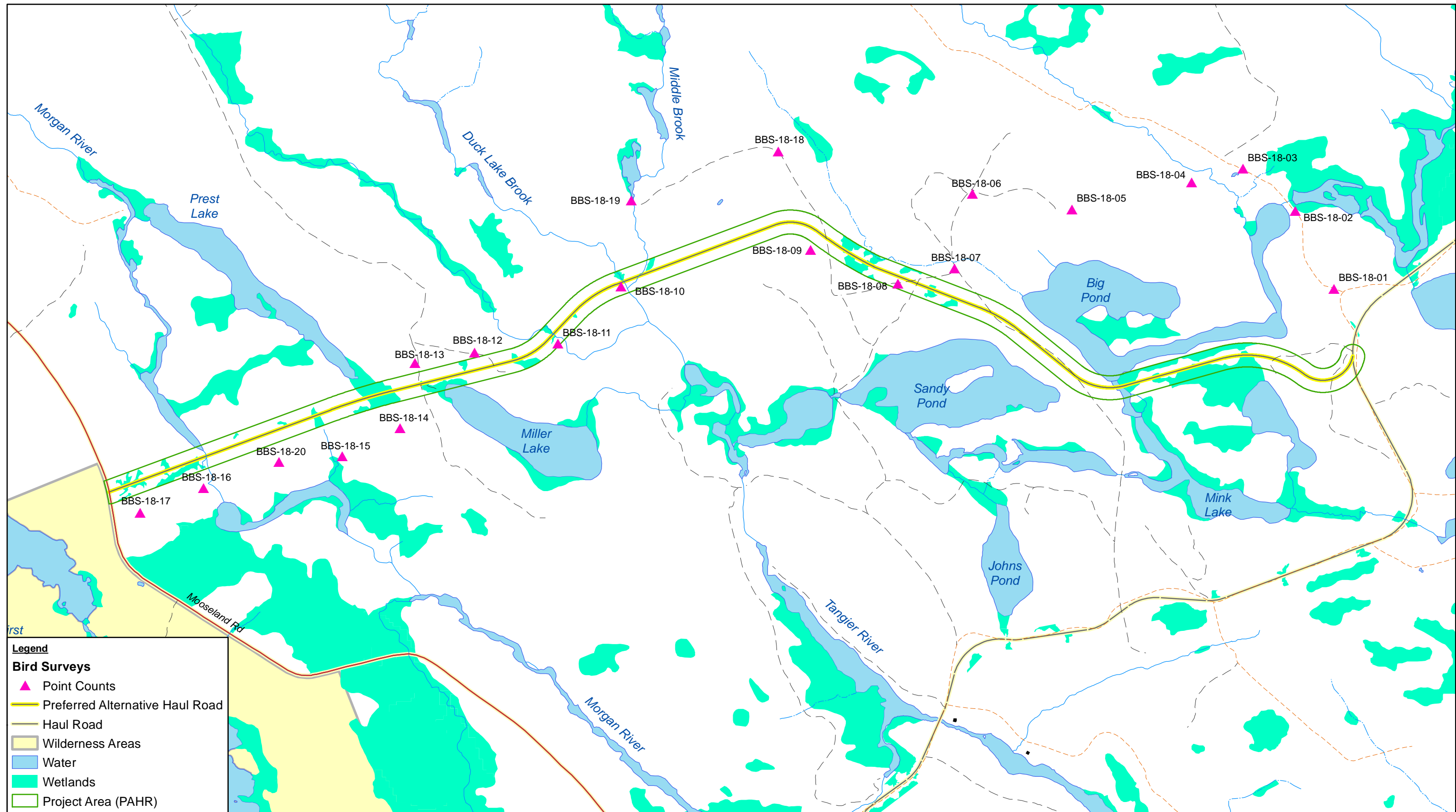
Source: GHD, McCallum Environmental, Service Nova Scotia, Ausenco



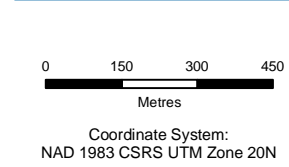
ATLANTIC GOLD CORPORATION
MARINETTE, HALIFAX CO., NOVA SCOTIA
ENVIRONMENTAL IMPACT STATEMENT - BEAVER DAM MINE
TERRESTRIAL BIOTA METHODS
HAUL ROAD

088664
Jan 23, 2019

FIGURE 6.11-1L



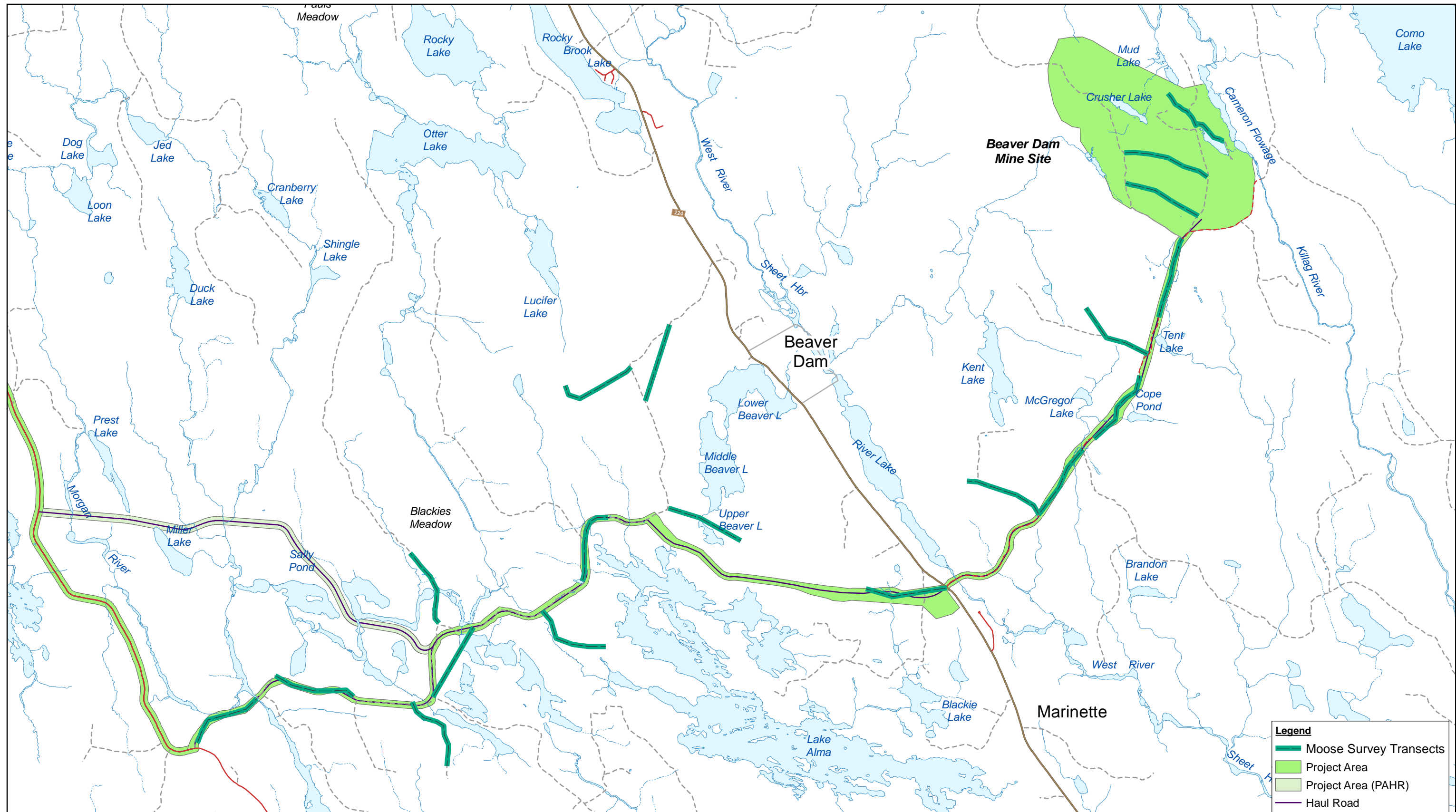
Source: Service Nova Scotia (Water, Wetlands, Roads), NS Environment (Protected Areas), Atlantic Gold (Route)



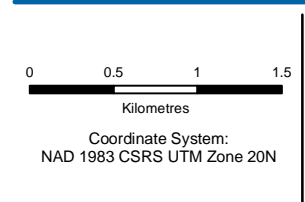
ATLANTIC GOLD CORPORATION
MARINETTE, HALIFAX CO., NOVA SCOTIA
ENVIRONMENTAL IMPACT STATEMENT - BEAVER DAM MINE
POINT COUNT STATIONS
PREFERRED ALTERNATIVE HAUL ROAD

088664
Feb 26, 2019

FIGURE 6.12-1



Source: Service Nova Scotia, NS Natural Resources

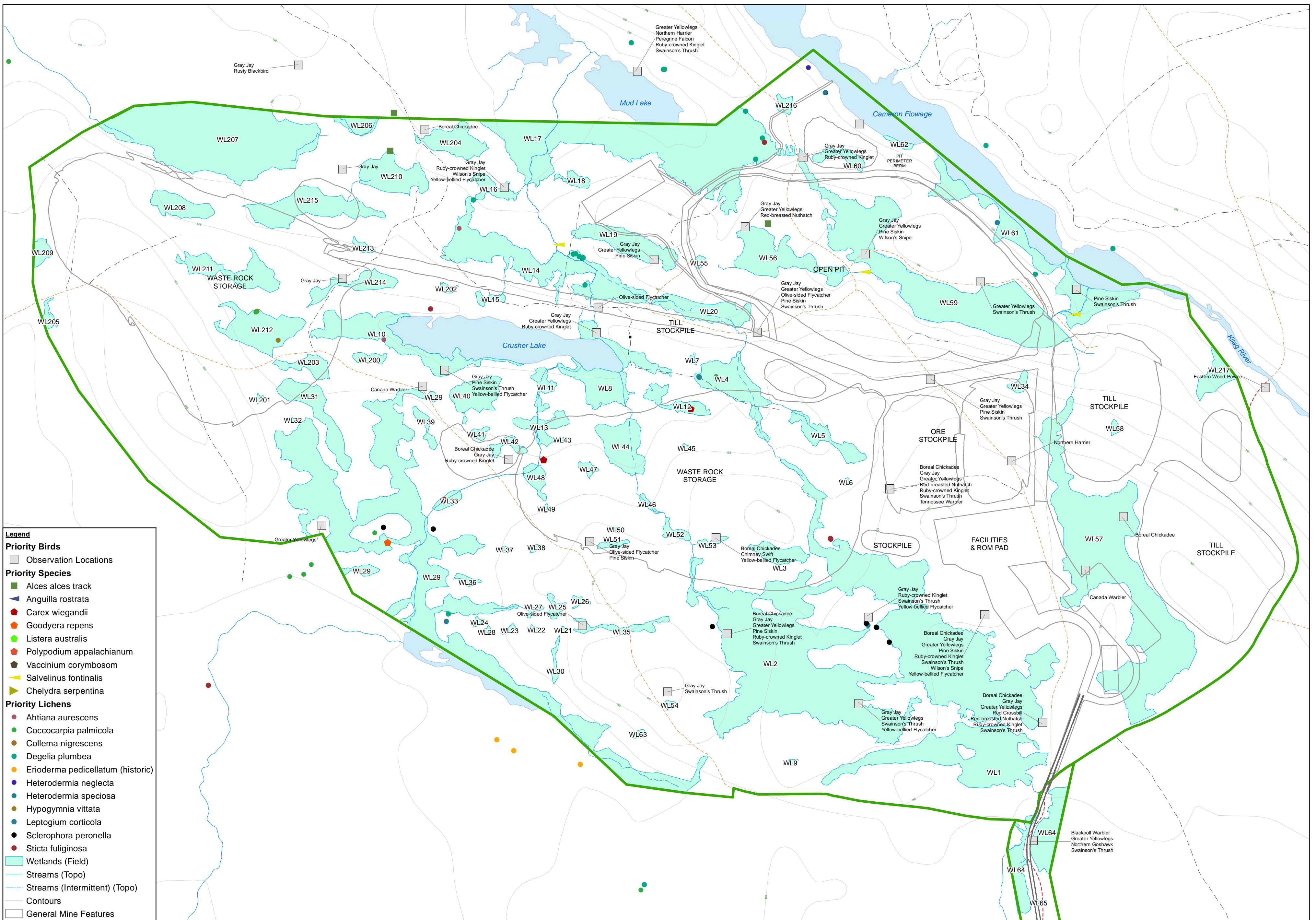


ATLANTIC GOLD CORPORATION
MARINETTE, HALIFAX CO., NOVA SCOTIA
ENVIRONMENTAL IMPACT STATEMENT - BEAVER DAM MINE

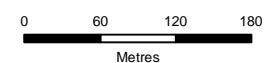
088664
Feb 25, 2019

MAINLAND MOOSE SURVEY TRANSECTS

FIGURE 6.13-1



Source: GHD, McCallum Environmental, Service Nova Scotia, Ausenco



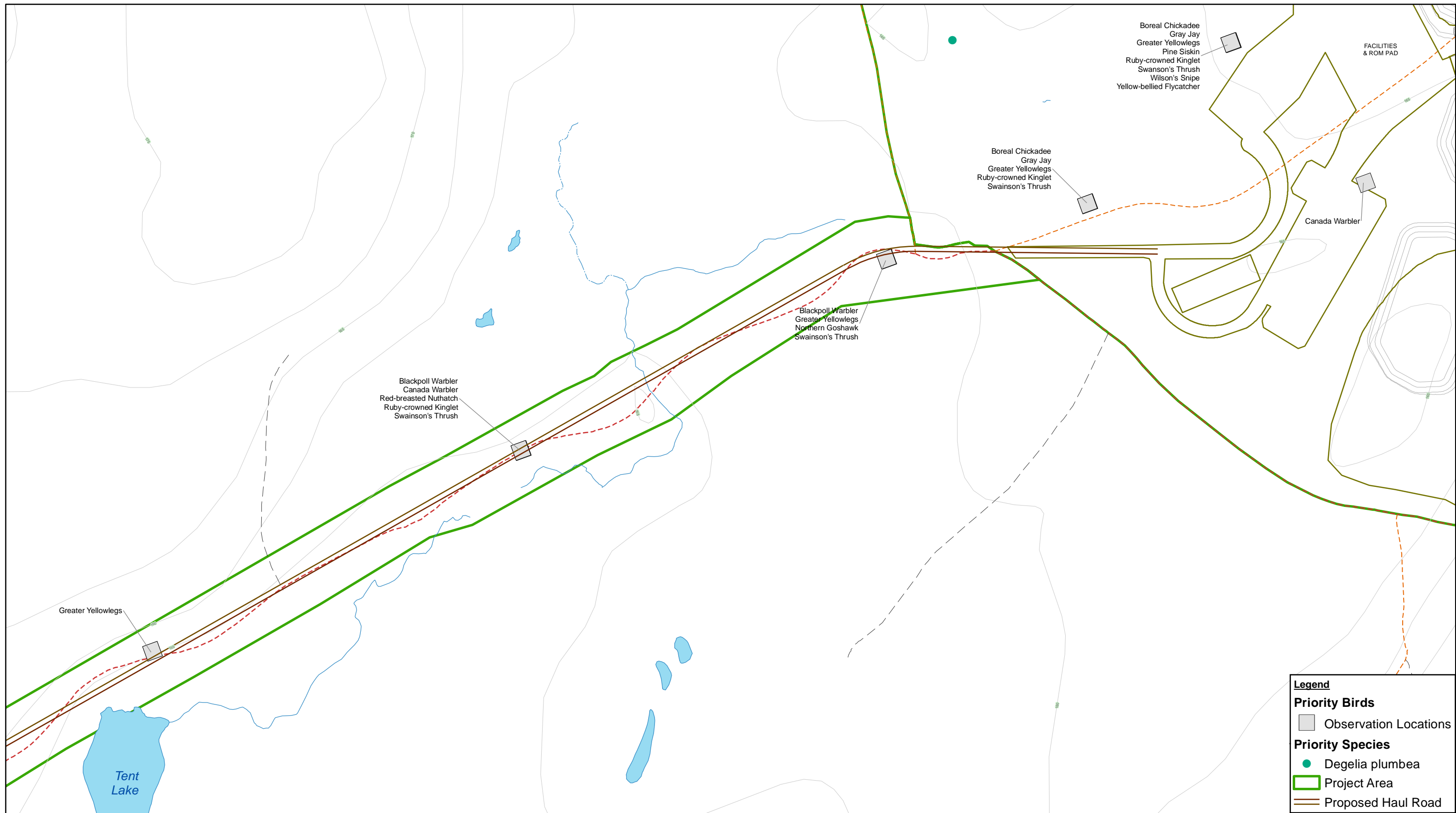
Coordinate System:
NAD 1983 CSRS UTM Zone 20N




ATLANTIC GOLD CORPORATION
MARINETTE, HALIFAX CO., NOVA SCOTIA
ENVIRONMENTAL IMPACT STATEMENT - BEAVER DAM MINE
PRIORITY SPECIES
BEAVER MINE SITE

088664
Mar 14, 2019

FIGURE 6.13-2



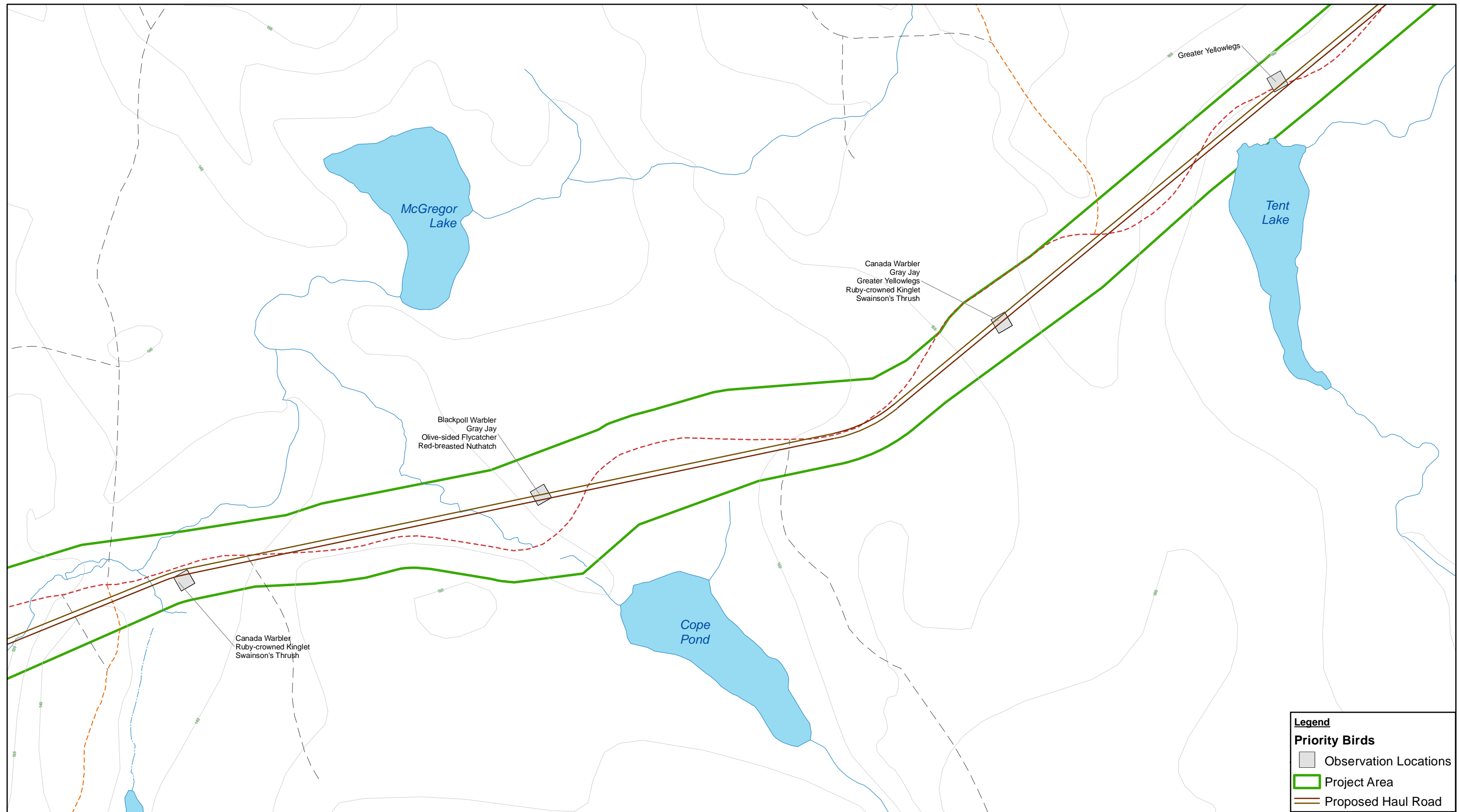
Source: GHD, McCallum Environmental, Service Nova Scotia, Ausenco




ATLANTIC GOLD CORPORATION
MARINETTE, HALIFAX CO., NOVA SCOTIA
ENVIRONMENTAL IMPACT STATEMENT - BEAVER DAM MINE
PRIORITY SPECIES
HAUL ROAD PROJECT AREA

088664
Feb 26, 2019

FIGURE 6.13-2A



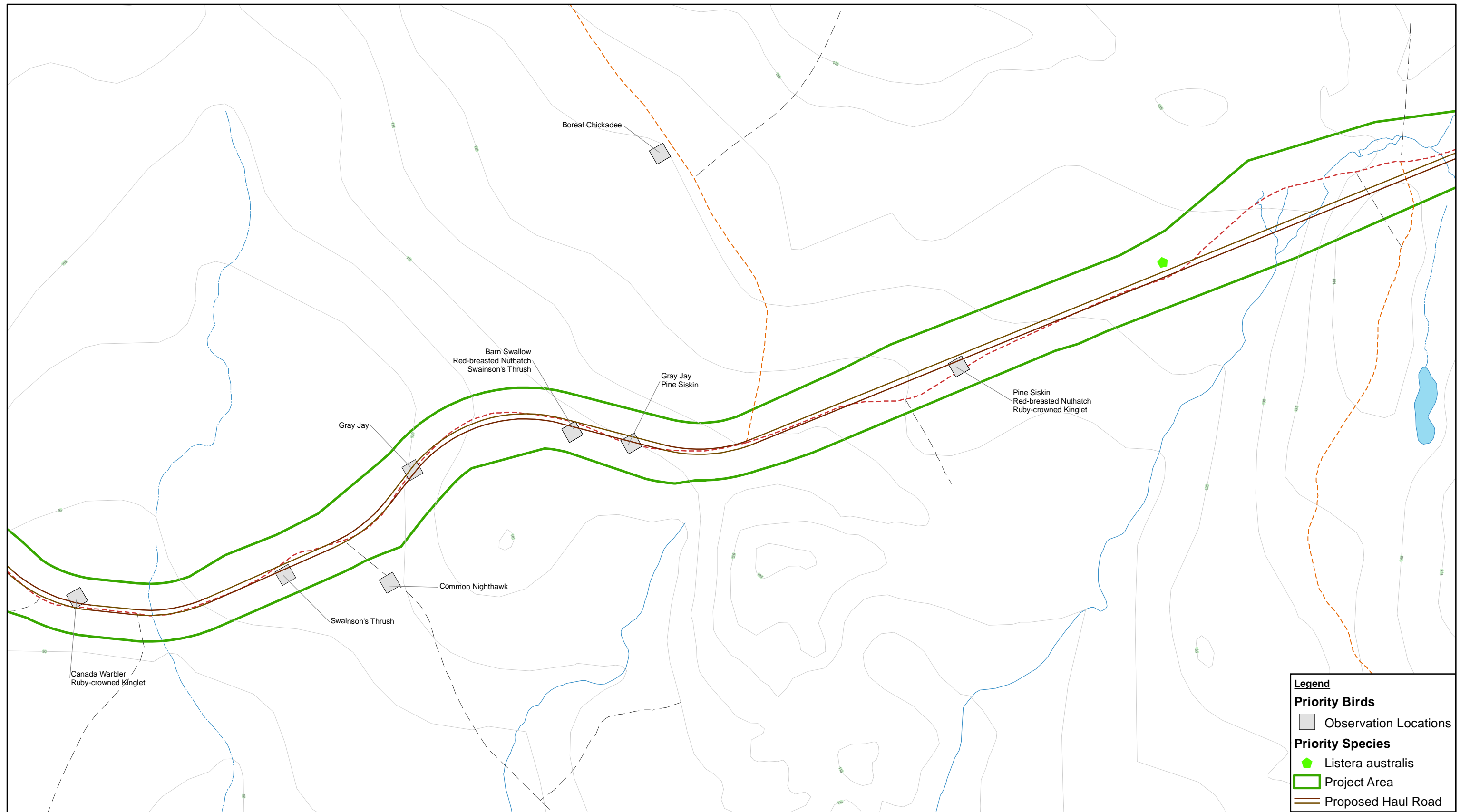
Source: GHD, McCallum Environmental, Service Nova Scotia, Ausenco



ATLANTIC GOLD CORPORATION
MARINETTE, HALIFAX CO., NOVA SCOTIA
ENVIRONMENTAL IMPACT STATEMENT - BEAVER DAM MINE
PRIORITY SPECIES
HAUL ROAD PROJECT AREA

088664
Feb 26, 2019

FIGURE 6.13-2B



Legend

Priority Birds

- Observation Locations

Priority Species

- ◆ *Listera australis*
- ▭ Project Area
- Proposed Haul Road

Source: GHD, McCallum Environmental, Service Nova Scotia, Ausenco

0 50 100 150
Metres

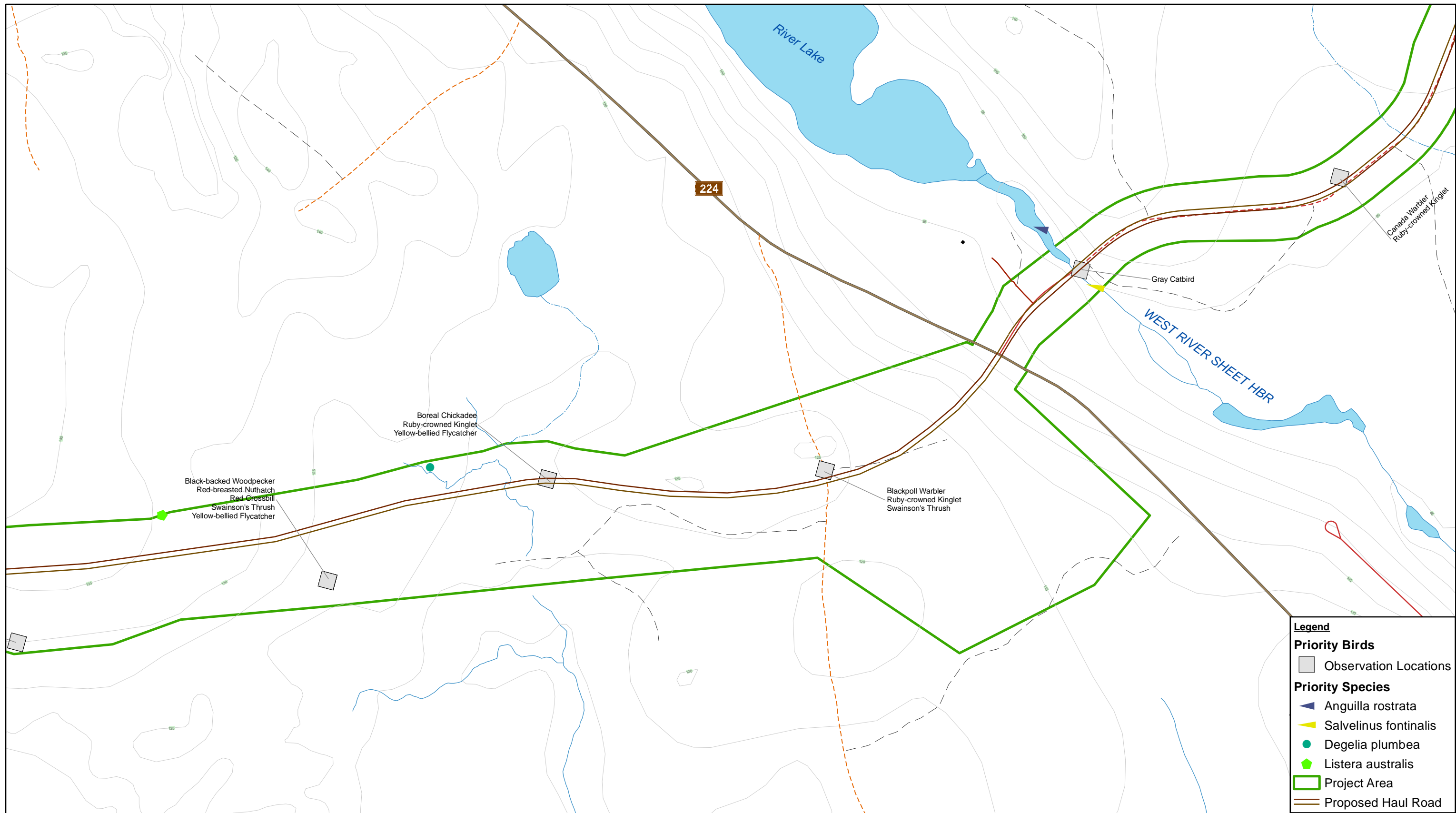
Coordinate System:
NAD 1983 CSRS UTM Zone 20N




ATLANTIC GOLD CORPORATION
MARINETTE, HALIFAX CO., NOVA SCOTIA
ENVIRONMENTAL IMPACT STATEMENT - BEAVER DAM MINE
PRIORITY SPECIES
HAUL ROAD PROJECT AREA

088664
Feb 26, 2019

FIGURE 6.13-2C



Source: GHD, McCallum Environmental, Service Nova Scotia, Ausenco



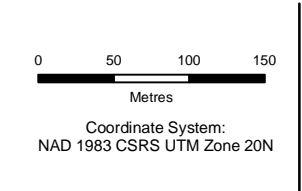
ATLANTIC GOLD CORPORATION
MARINETTE, HALIFAX CO., NOVA SCOTIA
ENVIRONMENTAL IMPACT STATEMENT - BEAVER DAM MINE
PRIORITY SPECIES
HAUL ROAD PROJECT AREA

088664
Feb 26, 2019

FIGURE 6.13-2D



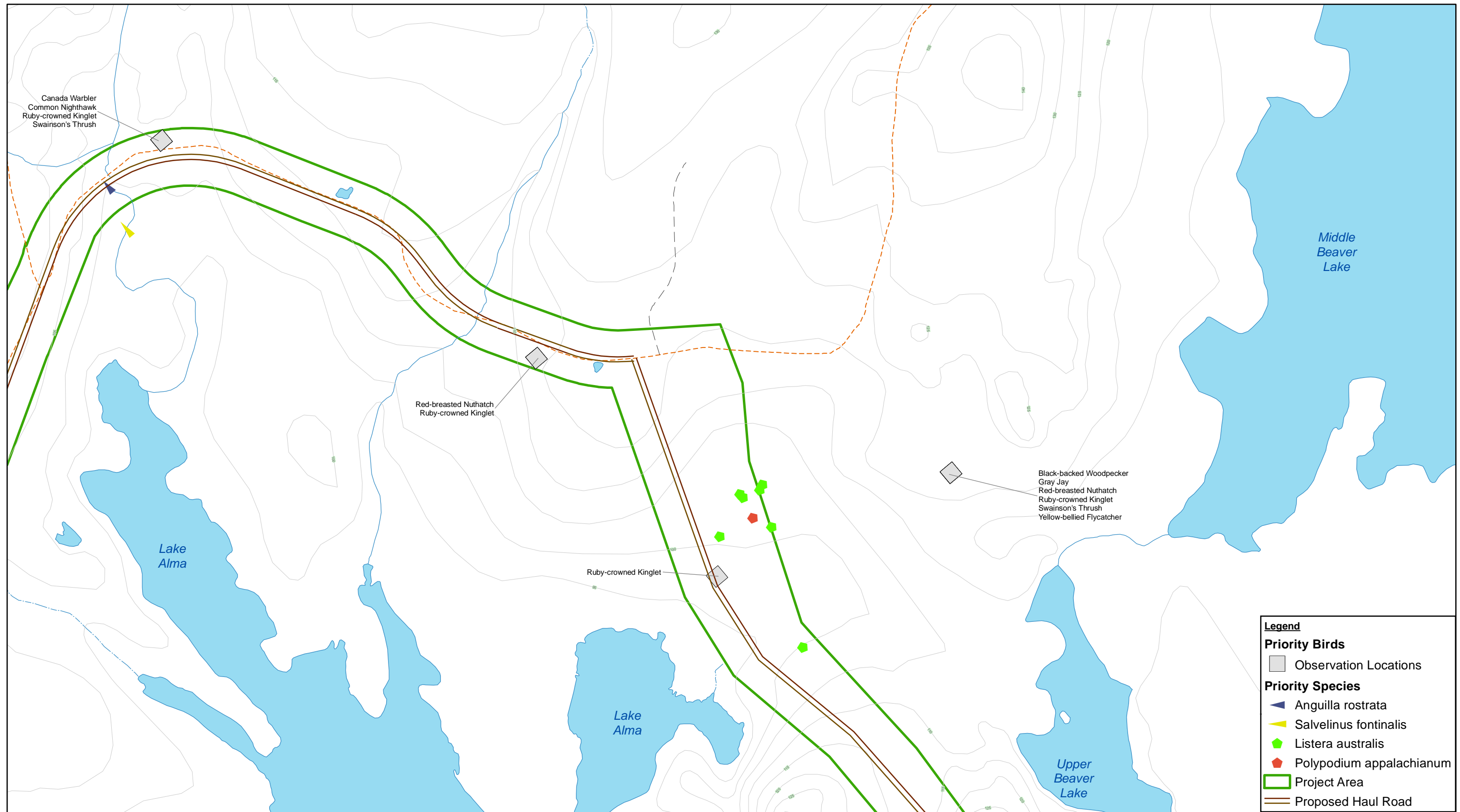
Source: GHD, McCallum Environmental, Service Nova Scotia, Ausenco




ATLANTIC GOLD CORPORATION
 MARINETTE, HALIFAX CO., NOVA SCOTIA
 ENVIRONMENTAL IMPACT STATEMENT - BEAVER DAM MINE
PRIORITY SPECIES
HAUL ROAD PROJECT AREA

088664
 Feb 26, 2019

FIGURE 6.13-2E



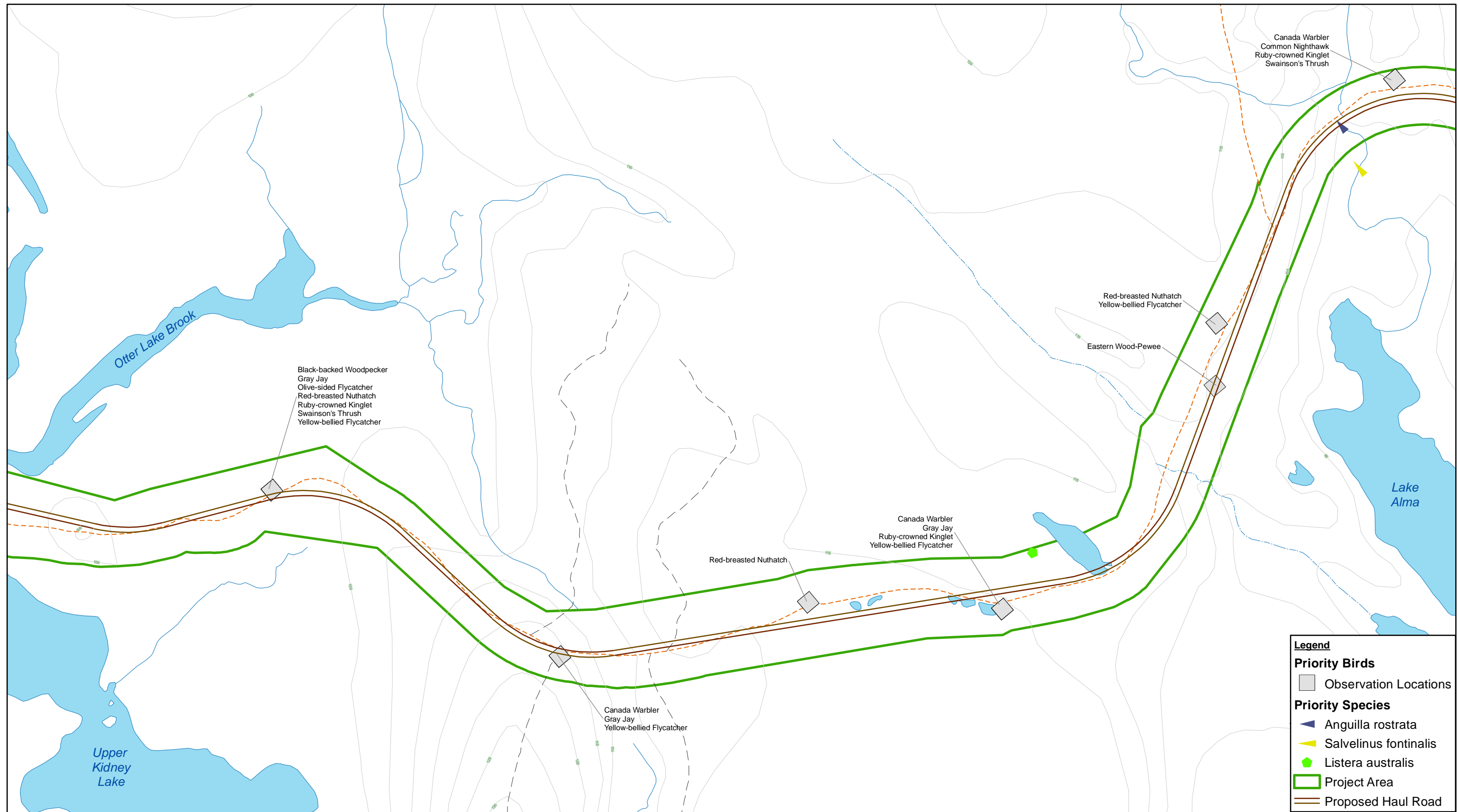
Source: GHD, McCallum Environmental, Service Nova Scotia, Ausenco




ATLANTIC GOLD CORPORATION
MARINETTE, HALIFAX CO., NOVA SCOTIA
ENVIRONMENTAL IMPACT STATEMENT - BEAVER DAM MINE
PRIORITY SPECIES
HAUL ROAD PROJECT AREA

088664
Feb 26, 2019

FIGURE 6.13-2F



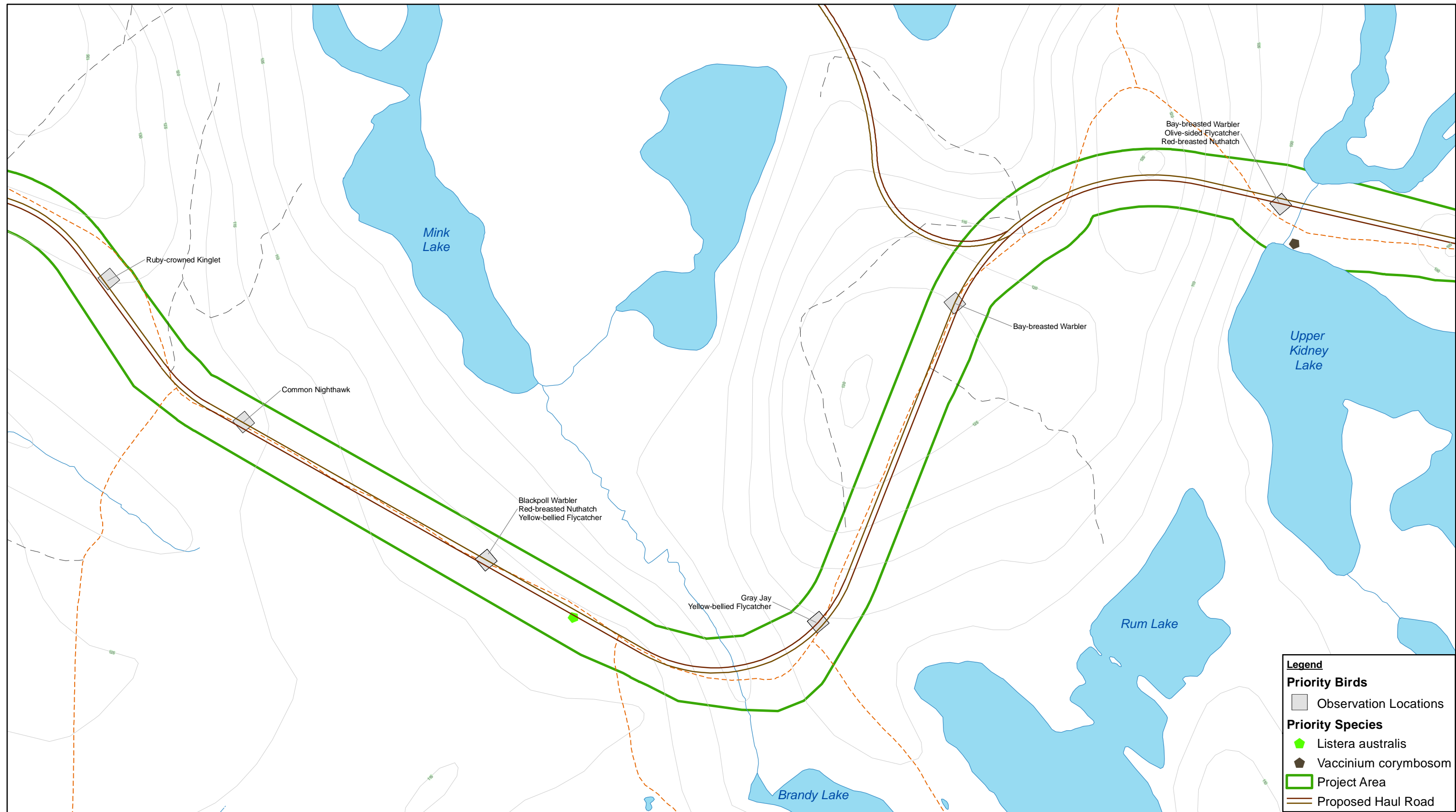
Source: GHD, McCallum Environmental, Service Nova Scotia, Ausenco



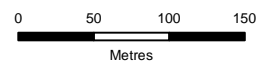
ATLANTIC GOLD CORPORATION
MARINETTE, HALIFAX CO., NOVA SCOTIA
ENVIRONMENTAL IMPACT STATEMENT - BEAVER DAM MINE
**PRIORITY SPECIES
HAUL ROAD PROJECT AREA**

088664
Feb 26, 2019

FIGURE 6.13-2G



Source: GHD, McCallum Environmental, Service Nova Scotia, Ausenco



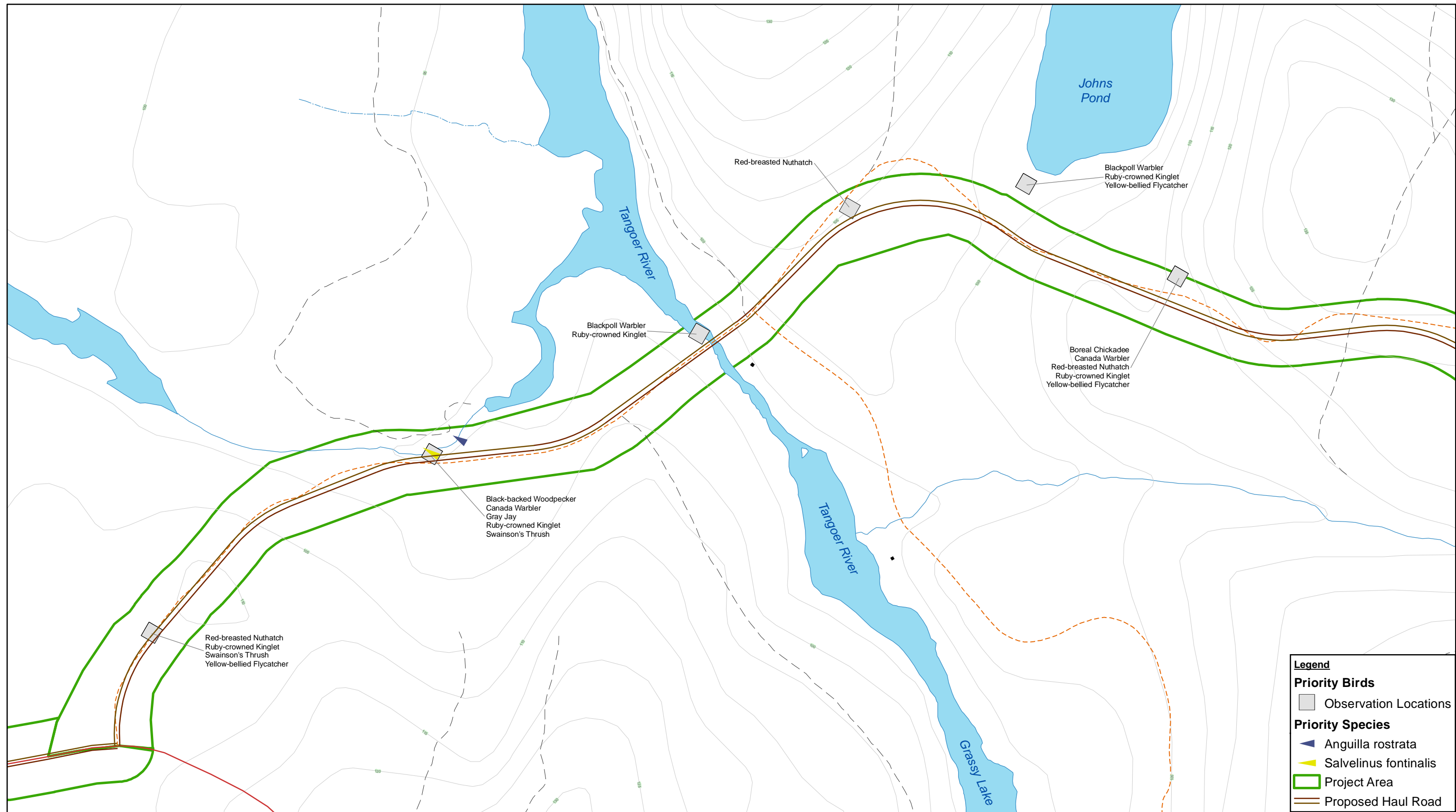
Coordinate System:
NAD 1983 CSRS UTM Zone 20N



ATLANTIC GOLD CORPORATION
MARINETTE, HALIFAX CO., NOVA SCOTIA
ENVIRONMENTAL IMPACT STATEMENT - BEAVER DAM MINE
**PRIORITY SPECIES
HAUL ROAD PROJECT AREA**

088664
Feb 26, 2019

FIGURE 6.13-2H



Legend

Priority Birds

- Observation Locations

Priority Species

- Anguilla rostrata
- Salvelinus fontinalis
- Project Area
- Proposed Haul Road

Source: GHD, McCallum Environmental, Service Nova Scotia, Ausenco

0 50 100 150
Metres

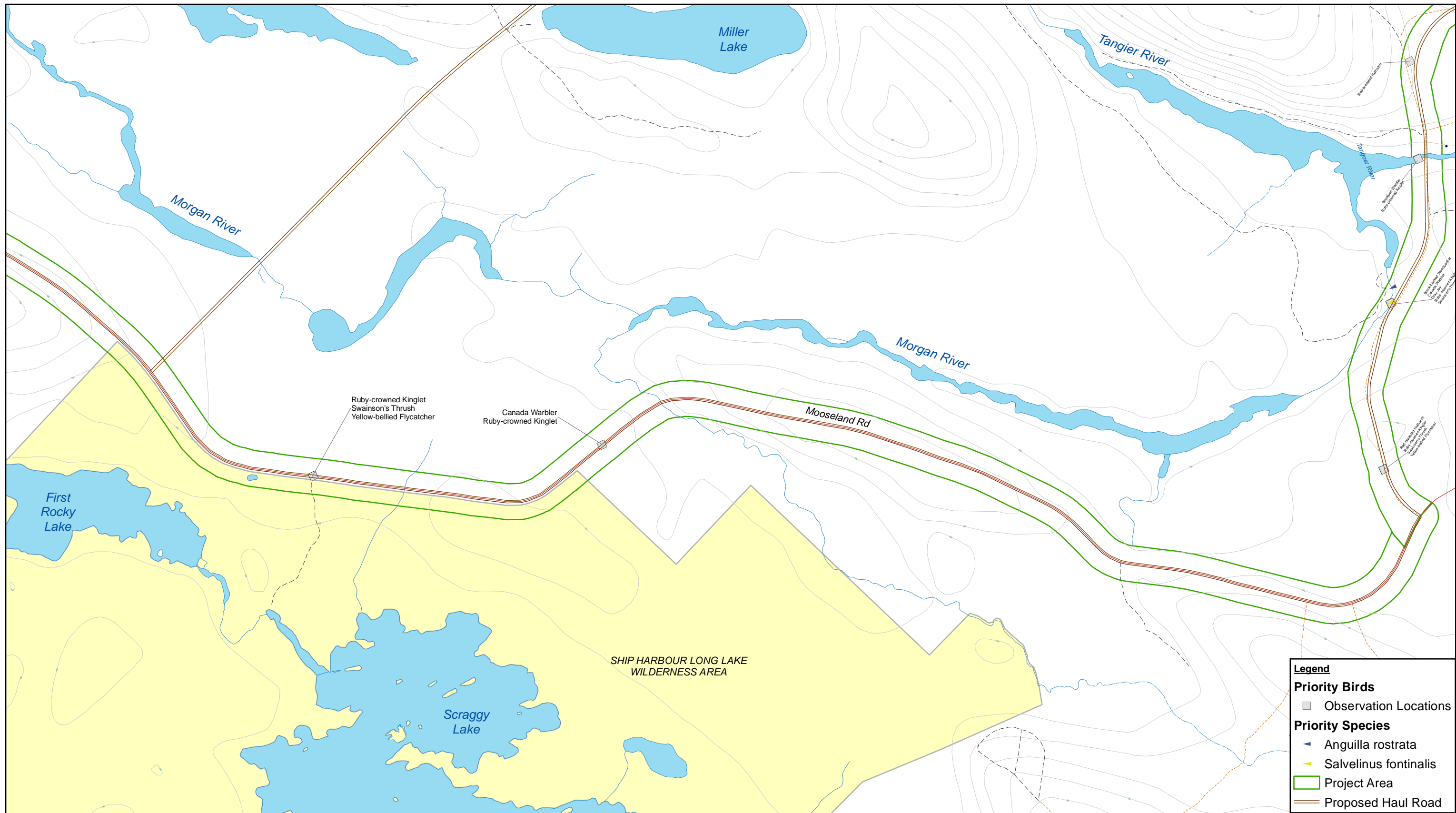
Coordinate System:
NAD 1983 CSRS UTM Zone 20N



ATLANTIC GOLD CORPORATION
MARINETTE, HALIFAX CO., NOVA SCOTIA
ENVIRONMENTAL IMPACT STATEMENT - BEAVER DAM MINE
PRIORITY SPECIES
HAUL ROAD PROJECT AREA

088664
Feb 26, 2019

FIGURE 6.13-21



Legend

Priority Birds

- Observation Locations

Priority Species

- ▲ *Anguilla rostrata*
- ▲ *Salvelinus fontinalis*
- ▭ Project Area
- ▭ Proposed Haul Road

Source: GHD, McCallum Environmental, Service Nova Scotia, Ausenco

0 50 100 150
Metres

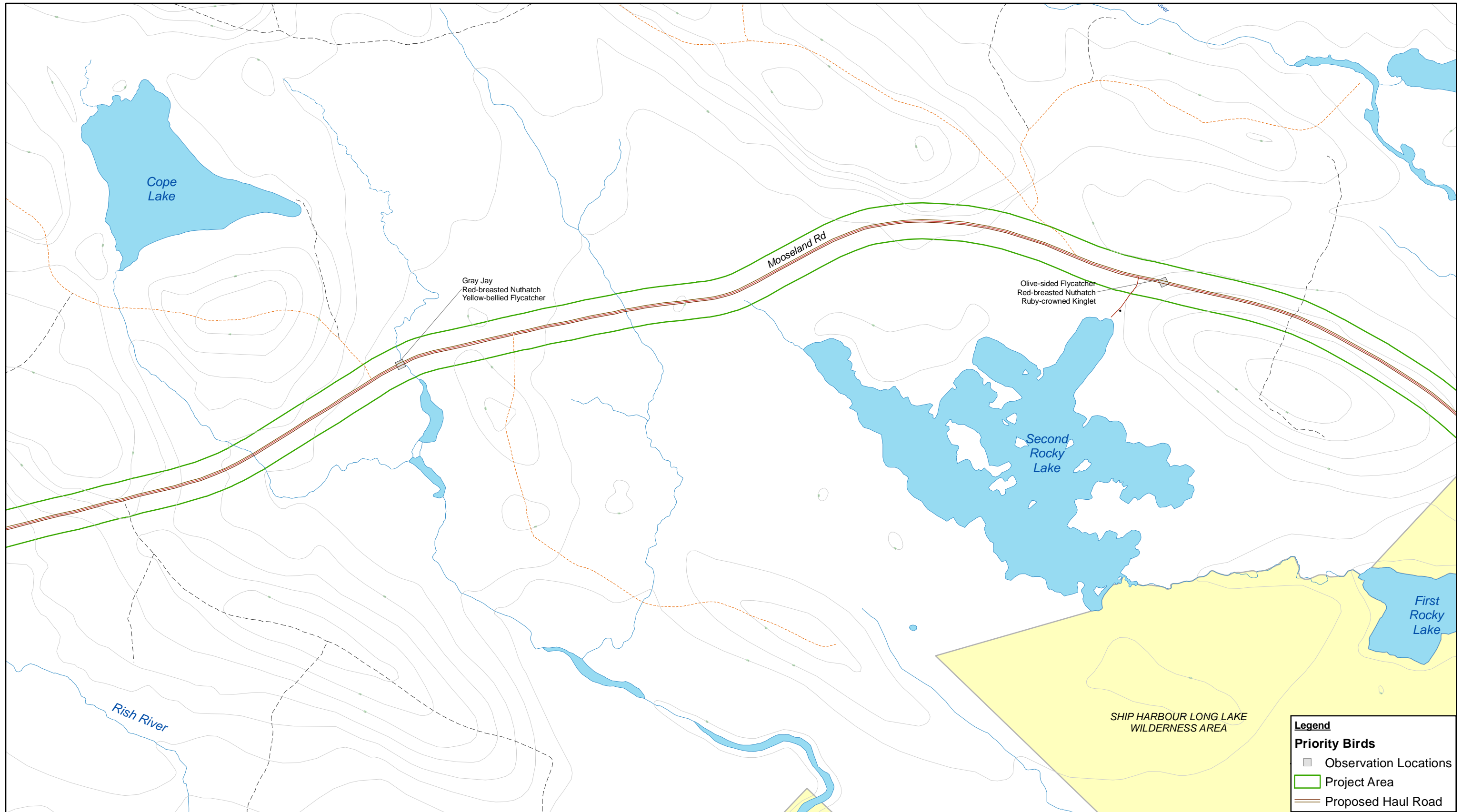
Coordinate System:
NAD 1983 CSRS UTM Zone 20N



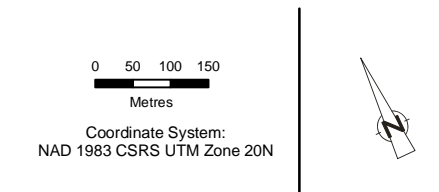
ATLANTIC GOLD CORPORATION
MARINETTE, HALIFAX CO., NOVA SCOTIA
ENVIRONMENTAL IMPACT STATEMENT - BEAVER DAM MINE
**PRIORITY SPECIES
HAUL ROAD PROJECT AREA**

088664
Feb 26, 2019

FIGURE 6.13-2J



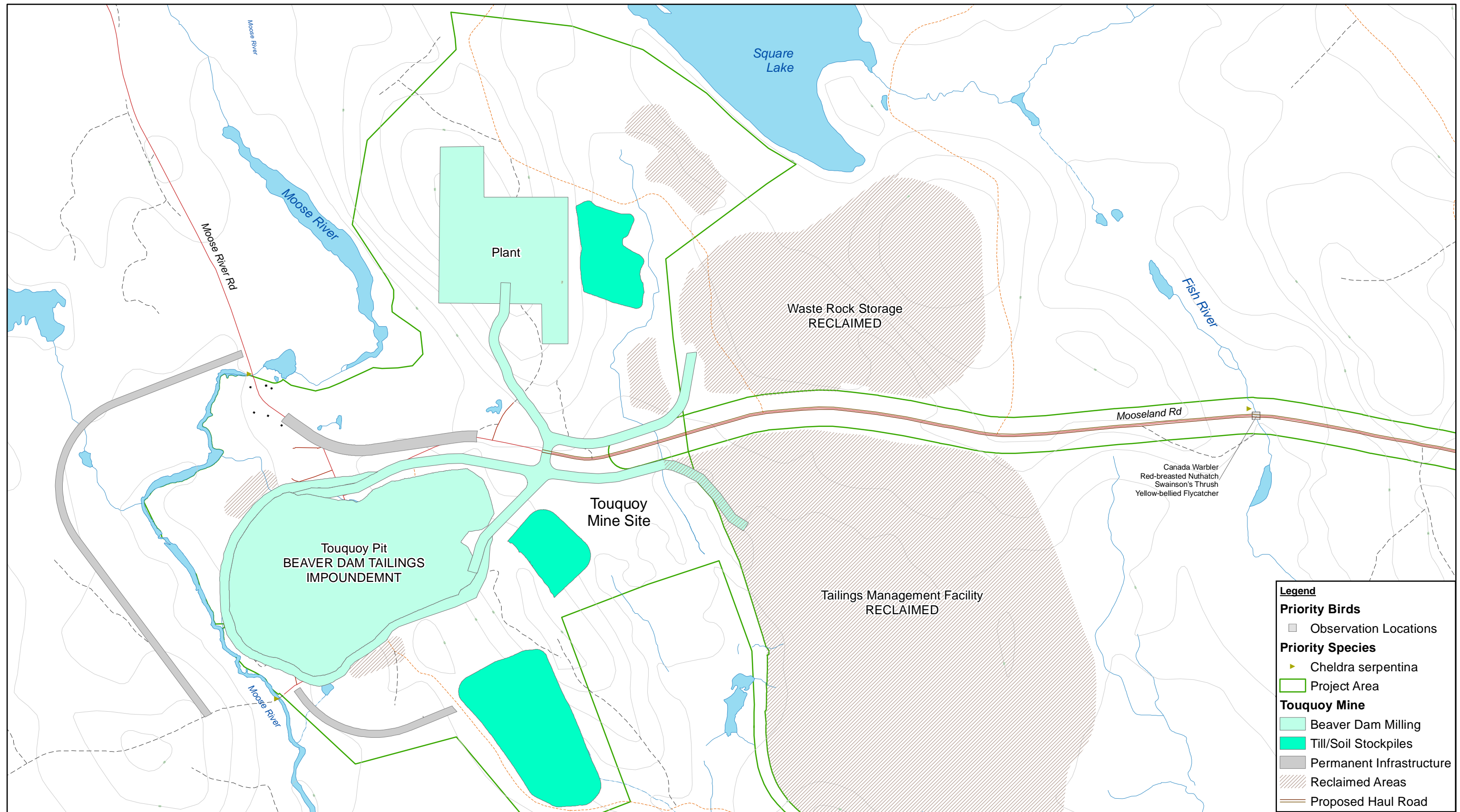
Source: GHD, McCallum Environmental, Service Nova Scotia, Ausenco




ATLANTIC GOLD CORPORATION
MARINETTE, HALIFAX CO., NOVA SCOTIA
ENVIRONMENTAL IMPACT STATEMENT - BEAVER DAM MINE
**PRIORITY SPECIES
HAUL ROAD PROJECT AREA**

088664
Feb 26, 2019

FIGURE 6.13-2K



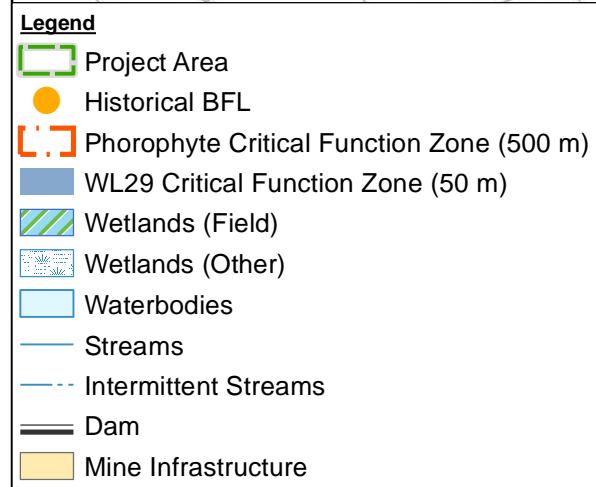
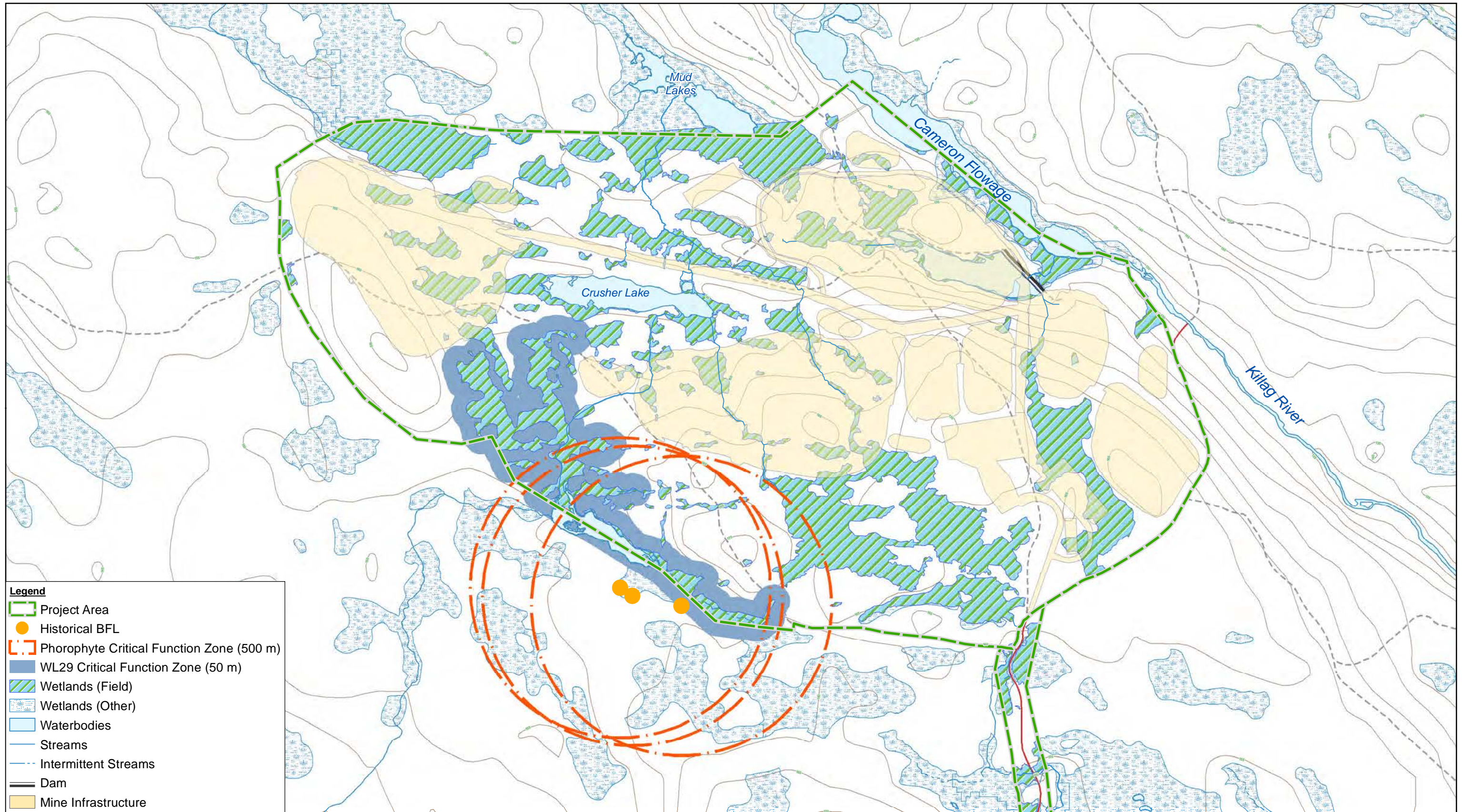
Source: GHD, McCallum Environmental, Service Nova Scotia, Ausenco



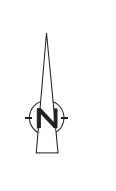
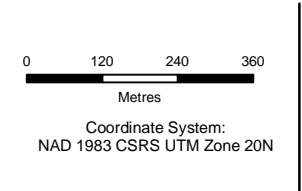
ATLANTIC GOLD CORPORATION
MARINETTE, HALIFAX CO., NOVA SCOTIA
ENVIRONMENTAL IMPACT STATEMENT - BEAVER DAM MINE
PRIORITY SPECIES
HAUL ROAD PROJECT AREA

088664
Feb 26, 2019

FIGURE 6.13-2L



Source: Service Nova Scotia, NS Natural Resources

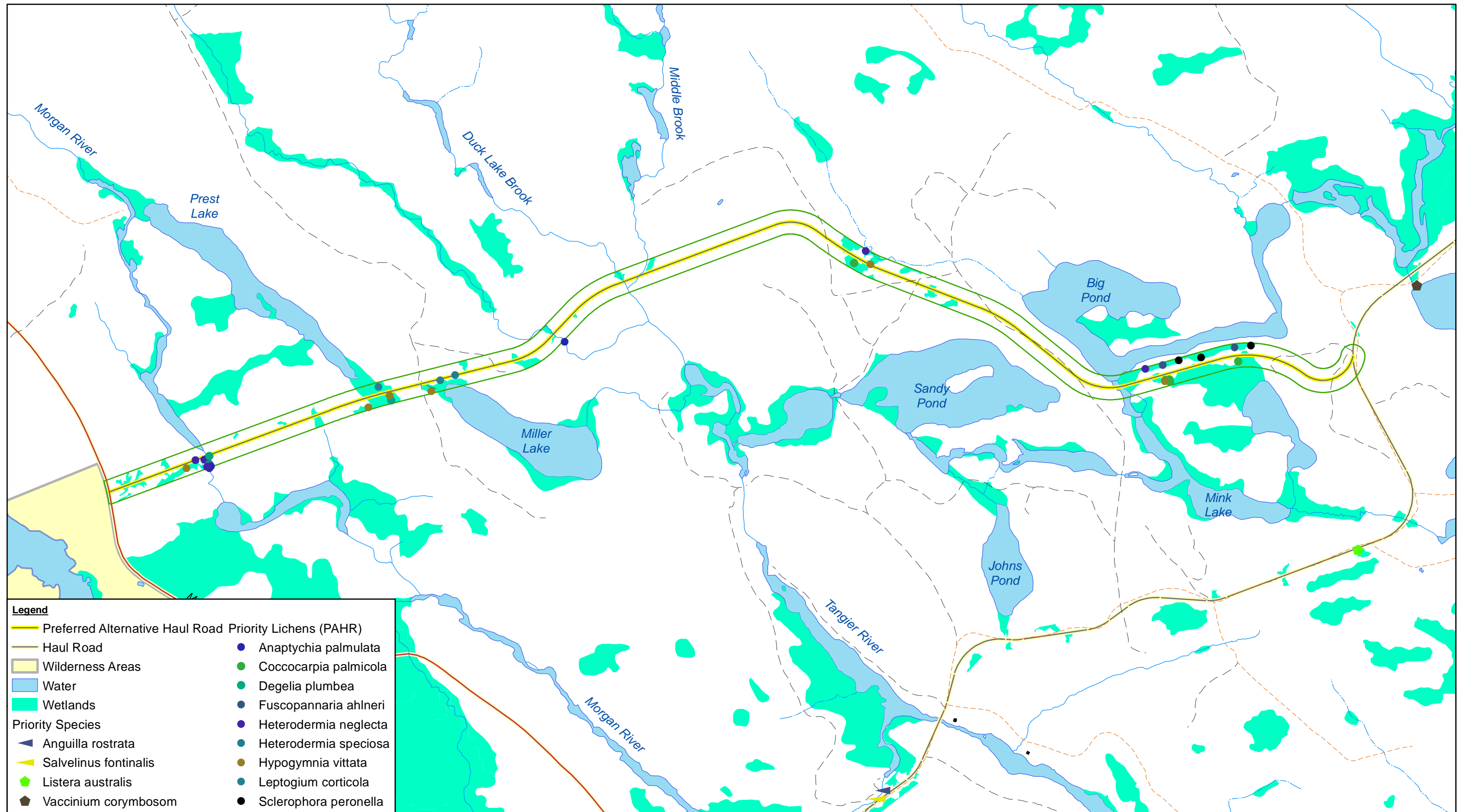


ATLANTIC GOLD CORPORATION
MARINETTE, HALIFAX CO., NOVA SCOTIA
ENVIRONMENTAL IMPACT STATEMENT - BEAVER DAM MINE

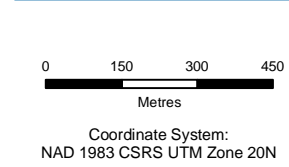
088664
Feb 12, 2019

BOREAL FELT LICHEN CRITICAL FUNCTION ZONE

FIGURE 6.13-3





Source: Service Nova Scotia (Water, Wetlands, Roads), NS Environment (Protected Areas), Atlantic Gold (Route)



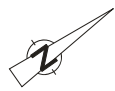
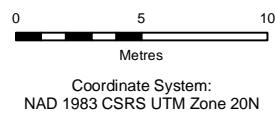
ATLANTIC GOLD CORPORATION
MARINETTE, HALIFAX CO., NOVA SCOTIA
ENVIRONMENTAL IMPACT STATEMENT - BEAVER DAM MINE
PRIORITY SPECIES
PREFERRED ALTERNATIVE HAUL ROAD

088664
Feb 26, 2019

FIGURE 6.13-4



Source: Leading Geomatics; GHD



Legend

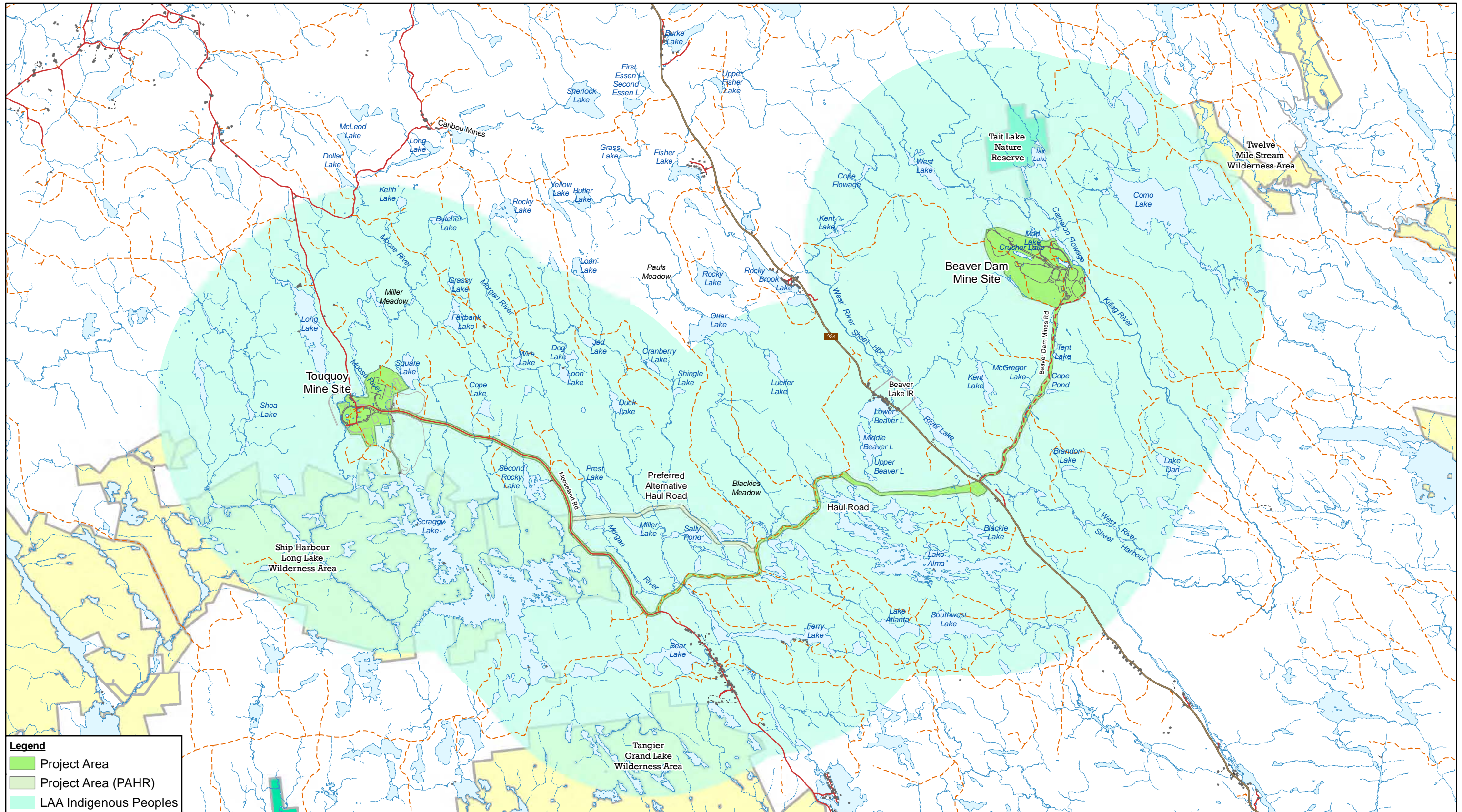
- ◆ Abandoned Mine Openings



ATLANTIC GOLD CORPORATION
 MARINETTE, HALIFAX CO., NOVA SCOTIA
 ENVIRONMENTAL IMPACT STATEMENT - BEAVER DAM MINE
**TOPOGRAPHIC PROFILE OVER AMO
 USING LIDAR INTERPRETATION**

088664
 Feb 14, 2019

FIGURE 6.13-5



Legend

- Project Area
- Project Area (PAHR)
- LAA Indigenous Peoples

Source: Service Nova Scotia

0 1,000 2,000 3,000
Metres

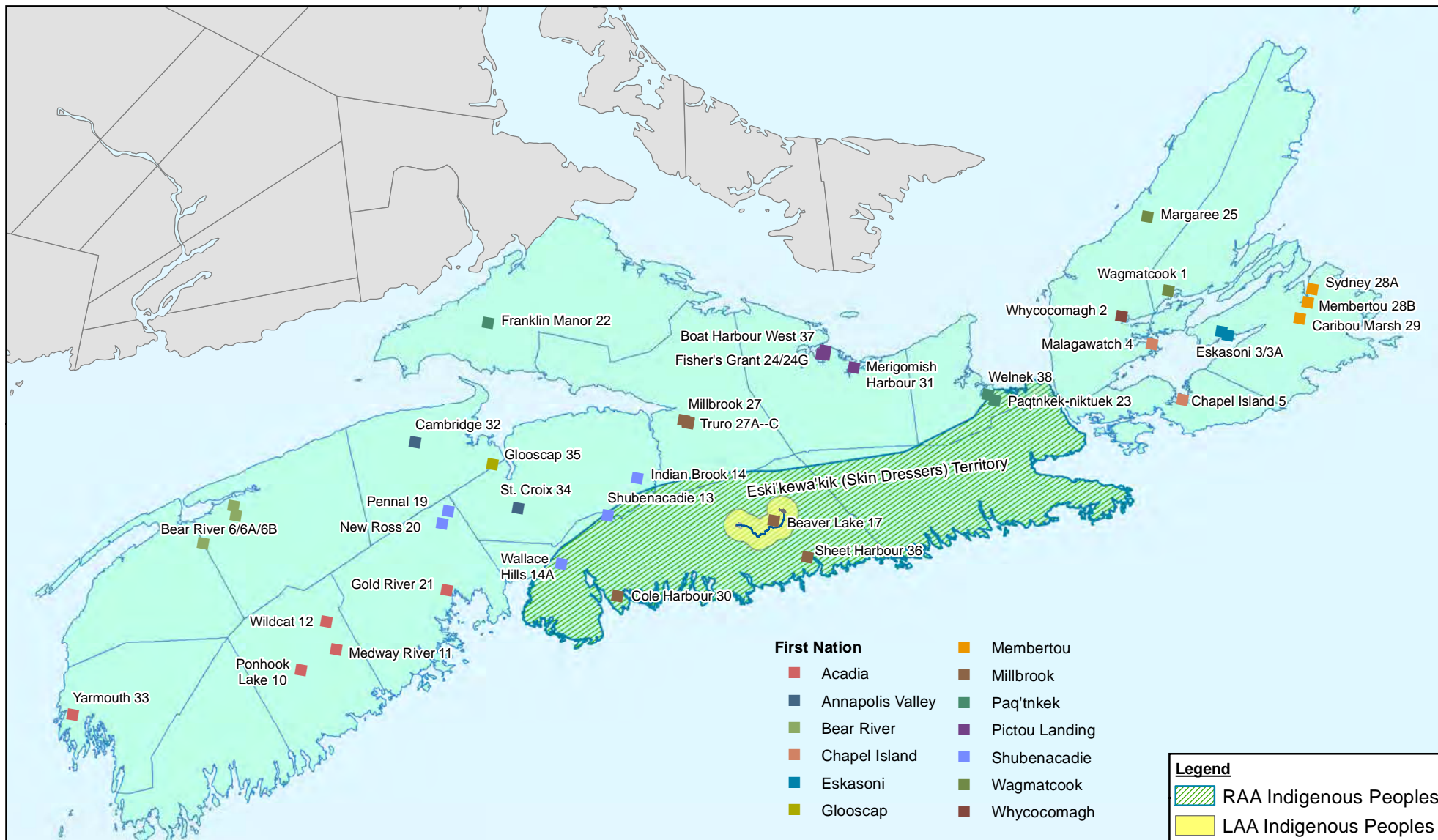
Coordinate System:
NAD 1983 CSRS UTM Zone 20N



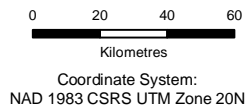
ATLANTIC GOLD CORPORATION
MARINETTE, HALIFAX CO., NOVA SCOTIA
ENVIRONMENTAL IMPACT STATEMENT - BEAVER DAM MINE
LOCAL ASSESSMENT AREA
INDIGENOUS PEOPLES

088664
Feb 26, 2019

FIGURE 6.14-3



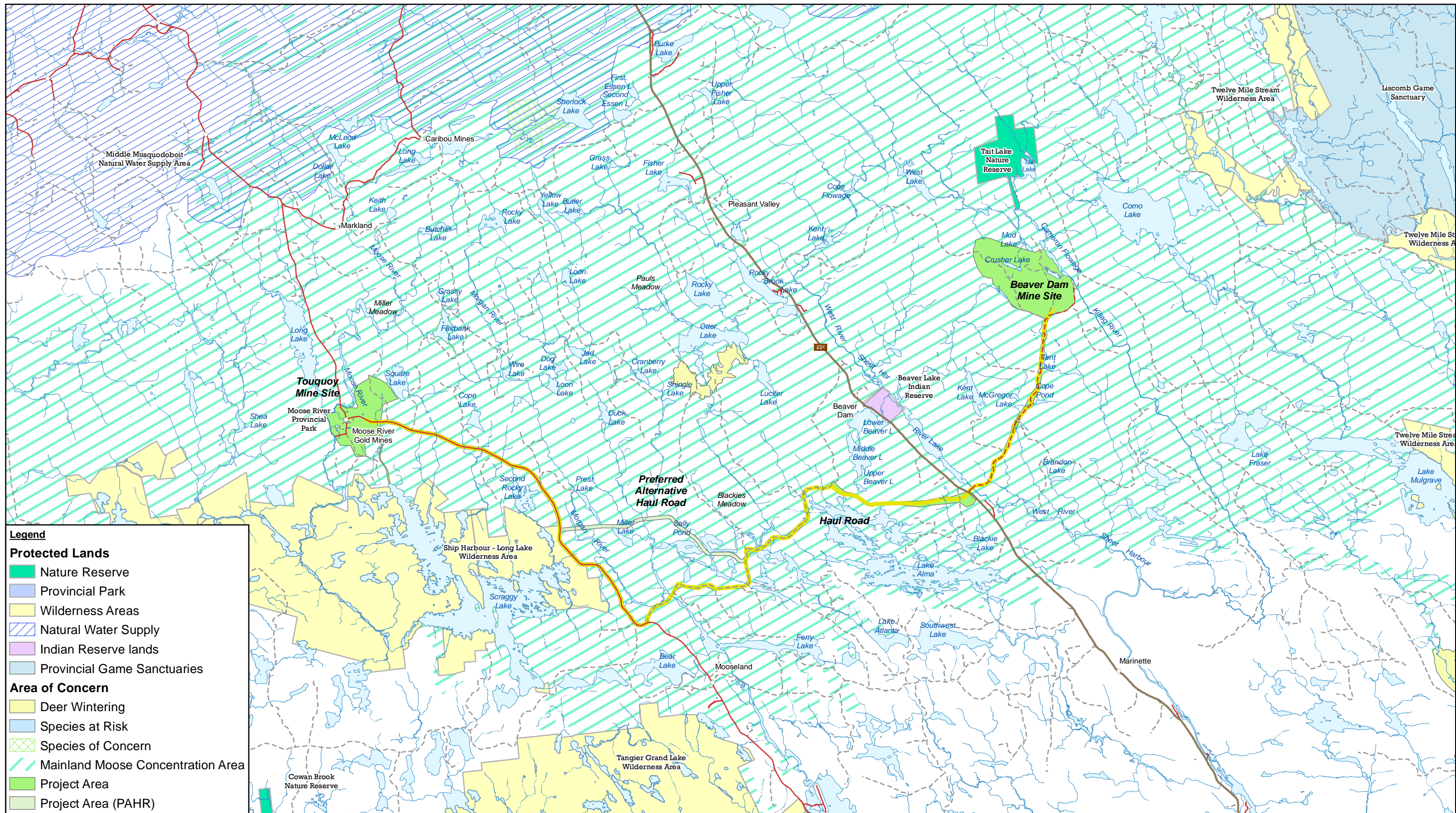
Source: Service Nova Scotia



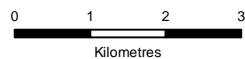
ATLANTIC GOLD CORPORATION
MARINETTE, HALIFAX CO., NOVA SCOTIA
ENVIRONMENTAL IMPACT STATEMENT - BEAVER DAM MINE
**REGIONAL ASSESSMENT AREA
INDIGENOUS PEOPLES**

088664
Feb 26, 2019

FIGURE 6.14-4



Source: Service Nova Scotia, NS Natural Resources



Coordinate System:
NAD 1983 CSRS UTM Zone 20N

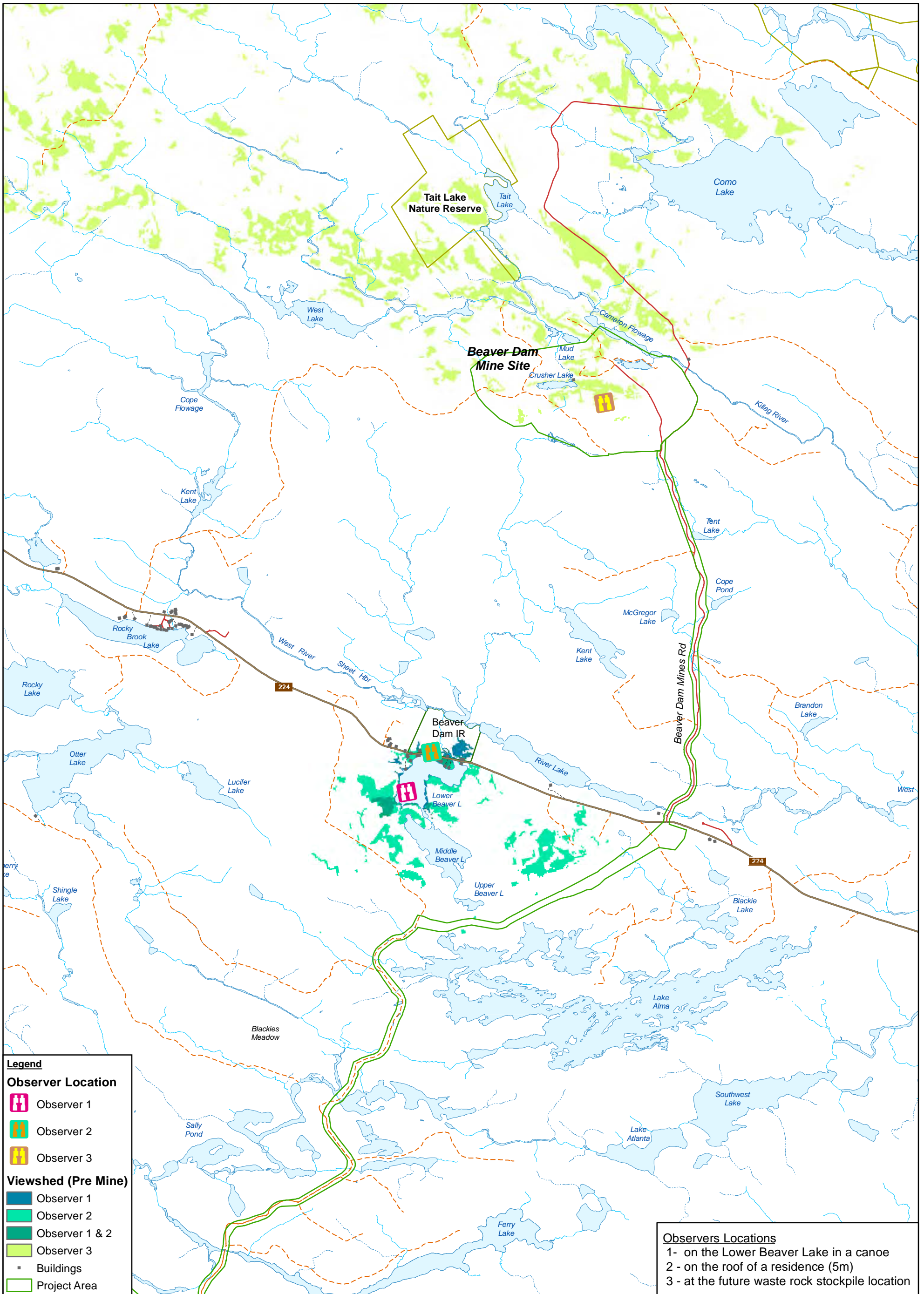


ATLANTIC GOLD CORPORATION
MARINETTE, HALIFAX CO., NOVA SCOTIA
ENVIRONMENTAL IMPACT STATEMENT - BEAVER DAM MINE
PROTECTED AREAS AND
AREAS OF CONSERVATION CONCERN

088664

Feb 26, 2019

FIGURE 6.16-1



Legend

Observer Location

- Observer 1
- Observer 2
- Observer 3

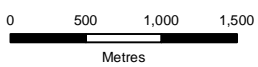
Viewshed (Pre Mine)

- Observer 1
- Observer 2
- Observer 1 & 2
- Observer 3
- Buildings
- Project Area

Observers Locations

- 1- on the Lower Beaver Lake in a canoe
- 2 - on the roof of a residence (5m)
- 3 - at the future waste rock stockpile location

Source: Service Nova Scotia, Atlantic Gold, GHD



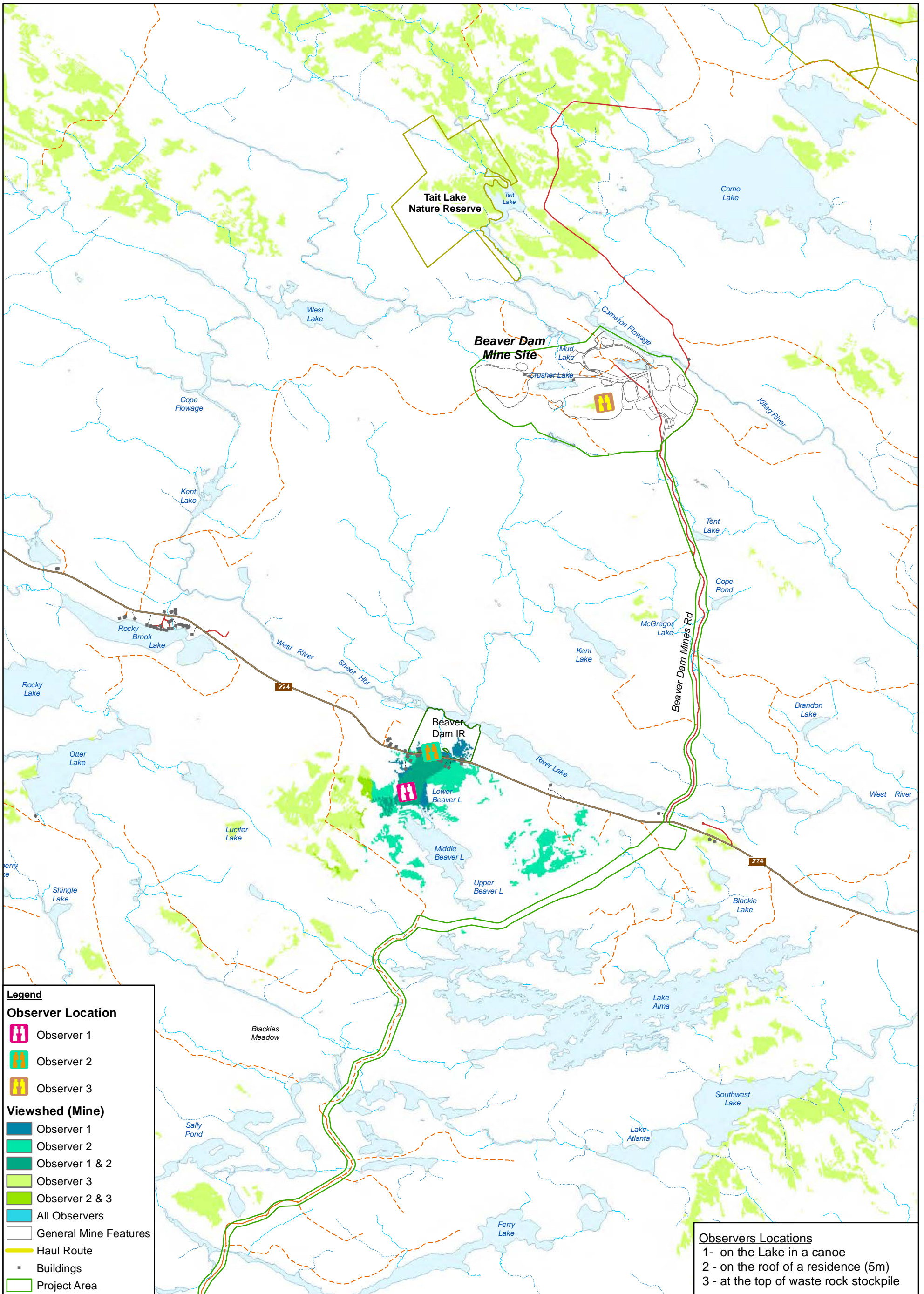
Coordinate System:
NAD 1983 CSRS UTM Zone 20N



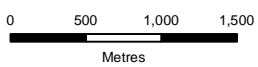
ATLANTIC GOLD CORPORATION
MARINETTE, HALIFAX CO., NOVA SCOTIA
ENVIRONMENTAL IMPACT STATEMENT - BEAVER DAM MINE
VIEWSHED ANALYSIS
PRE MINE DEVELOPMENT

088664
Feb 19, 2019

FIGURE 6.16-2



Source: Service Nova Scotia, Atlantic Gold, GHD



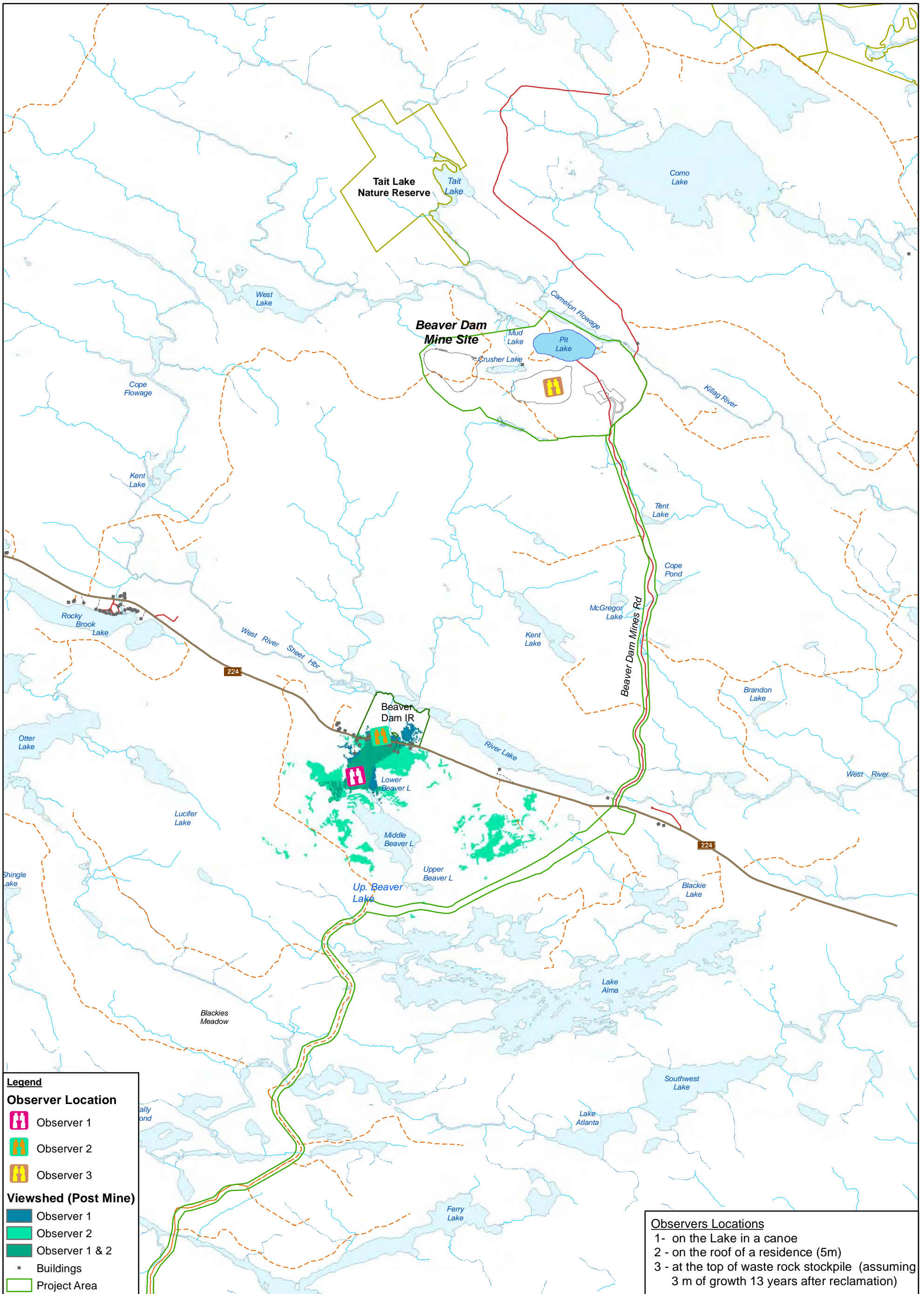
Coordinate System:
NAD 1983 CSRS UTM Zone 20N



ATLANTIC GOLD CORPORATION
MARINETTE, HALIFAX CO., NOVA SCOTIA
ENVIRONMENTAL IMPACT STATEMENT - BEAVER DAM MINE
VIEWSHED ANALYSIS
FULL MINE DEVELOPMENT

088664
Feb 19, 2019

FIGURE 6.16-3



Legend

Observer Location

- Observer 1
- Observer 2
- Observer 3

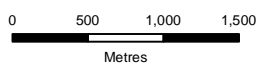
Viewshed (Post Mine)

- Observer 1
- Observer 2
- Observer 1 & 2
- Buildings
- Project Area

Observers Locations

- 1- on the Lake in a canoe
- 2 - on the roof of a residence (5m)
- 3 - at the top of waste rock stockpile (assuming 3 m of growth 13 years after reclamation)

Source: Service Nova Scotia, Atlantic Gold, GHD



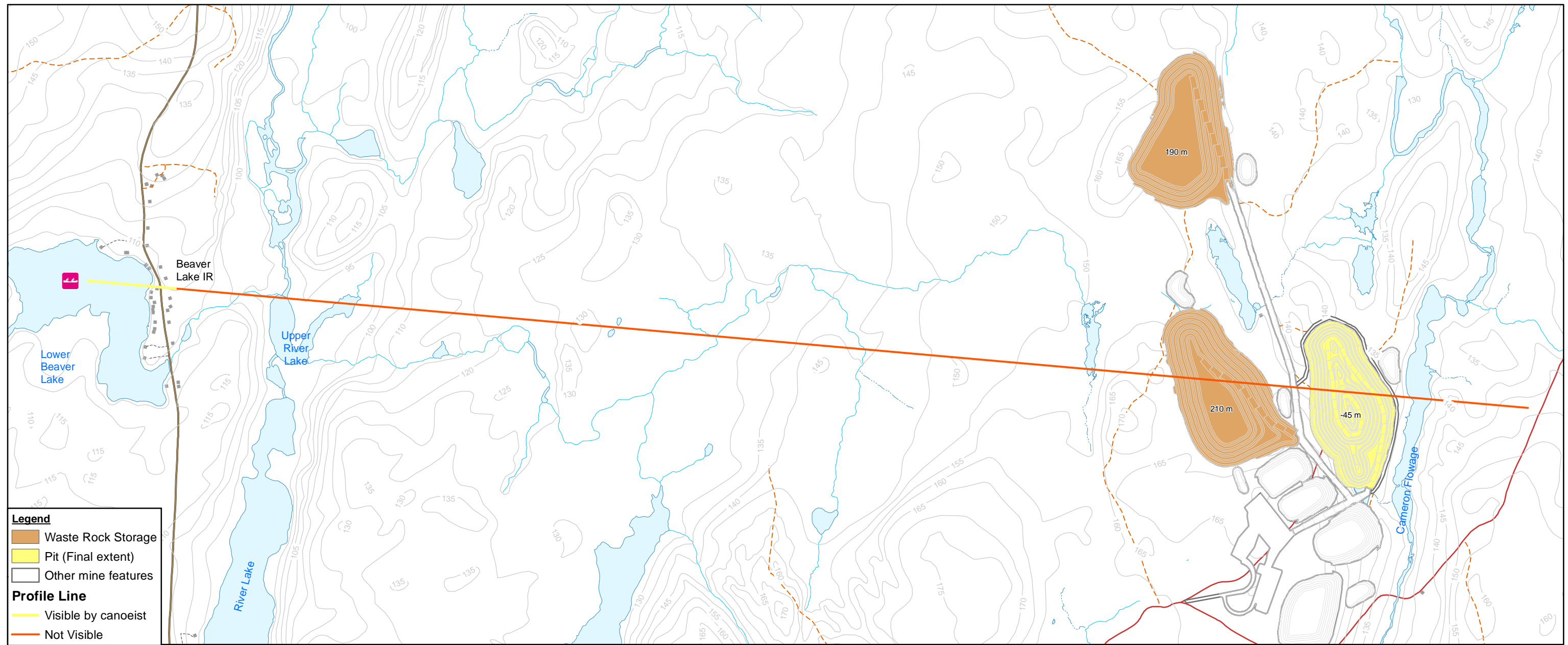
Coordinate System:
NAD 1983 CSRS UTM Zone 20N



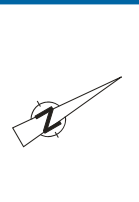
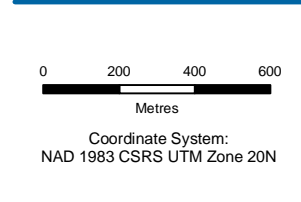
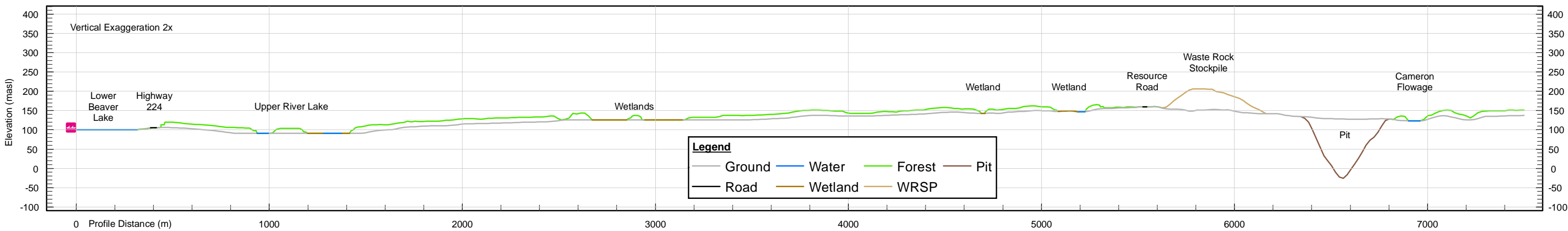
ATLANTIC GOLD CORPORATION
MARINETTE, HALIFAX CO., NOVA SCOTIA
ENVIRONMENTAL IMPACT STATEMENT - BEAVER DAM MINE
**VIEWSHED ANALYSIS
POST RECLAMATION (12 YEARS)**

088664
Feb 19, 2019

FIGURE 6.16-4



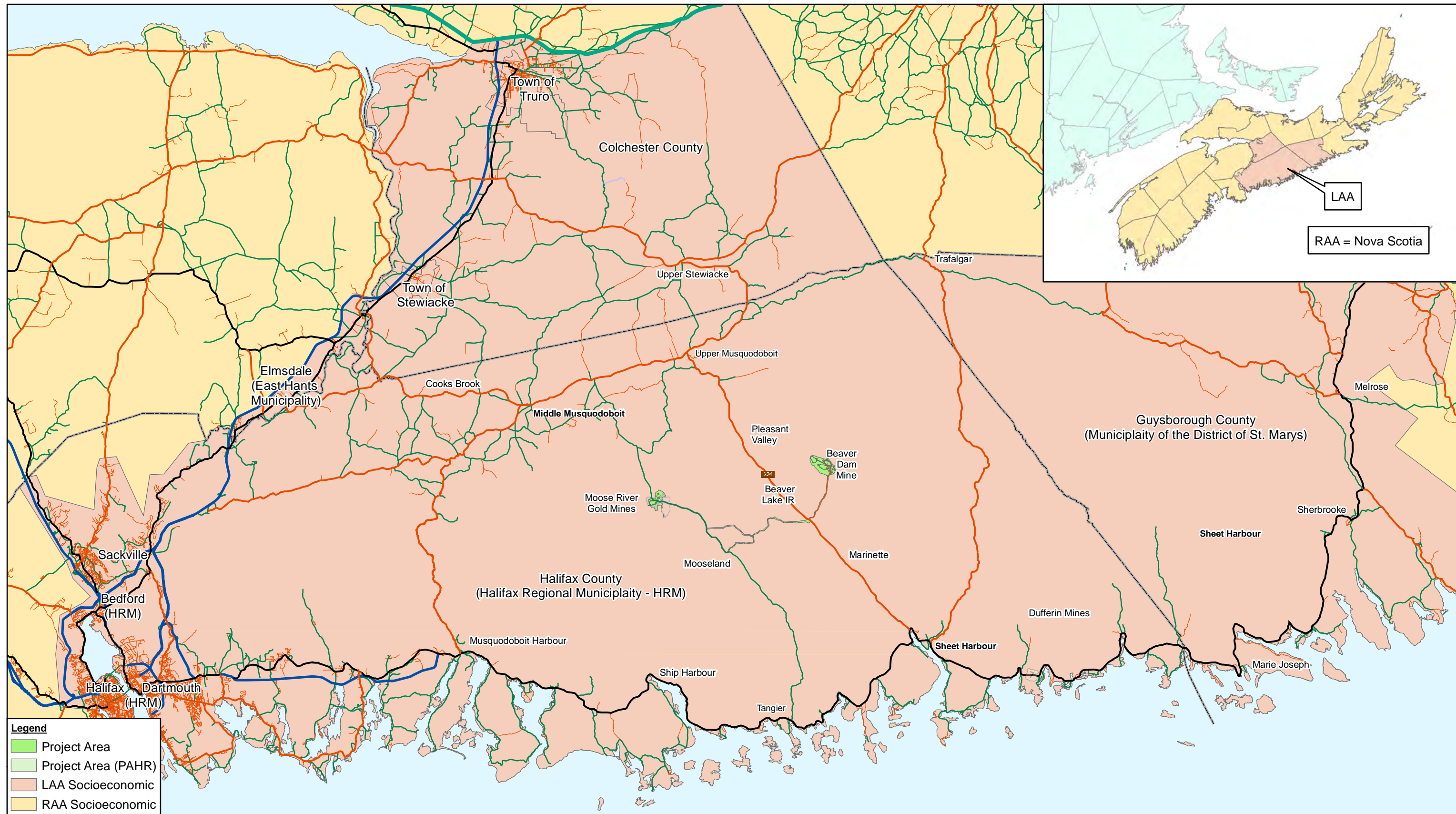
Source: Service Nova Scotia, Atlantic Gold, GHD



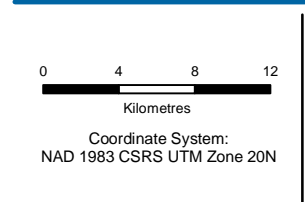
ATLANTIC GOLD CORPORATION
 MARINETTE, HALIFAX CO., NOVA SCOTIA
 ENVIRONMENTAL IMPACT STATEMENT - BEAVER DAM MINE
VIEWSHED ANALYSIS
TOPOGRAPHIC PROFILE

088664
 Feb 14, 2019

FIGURE 6.16-5



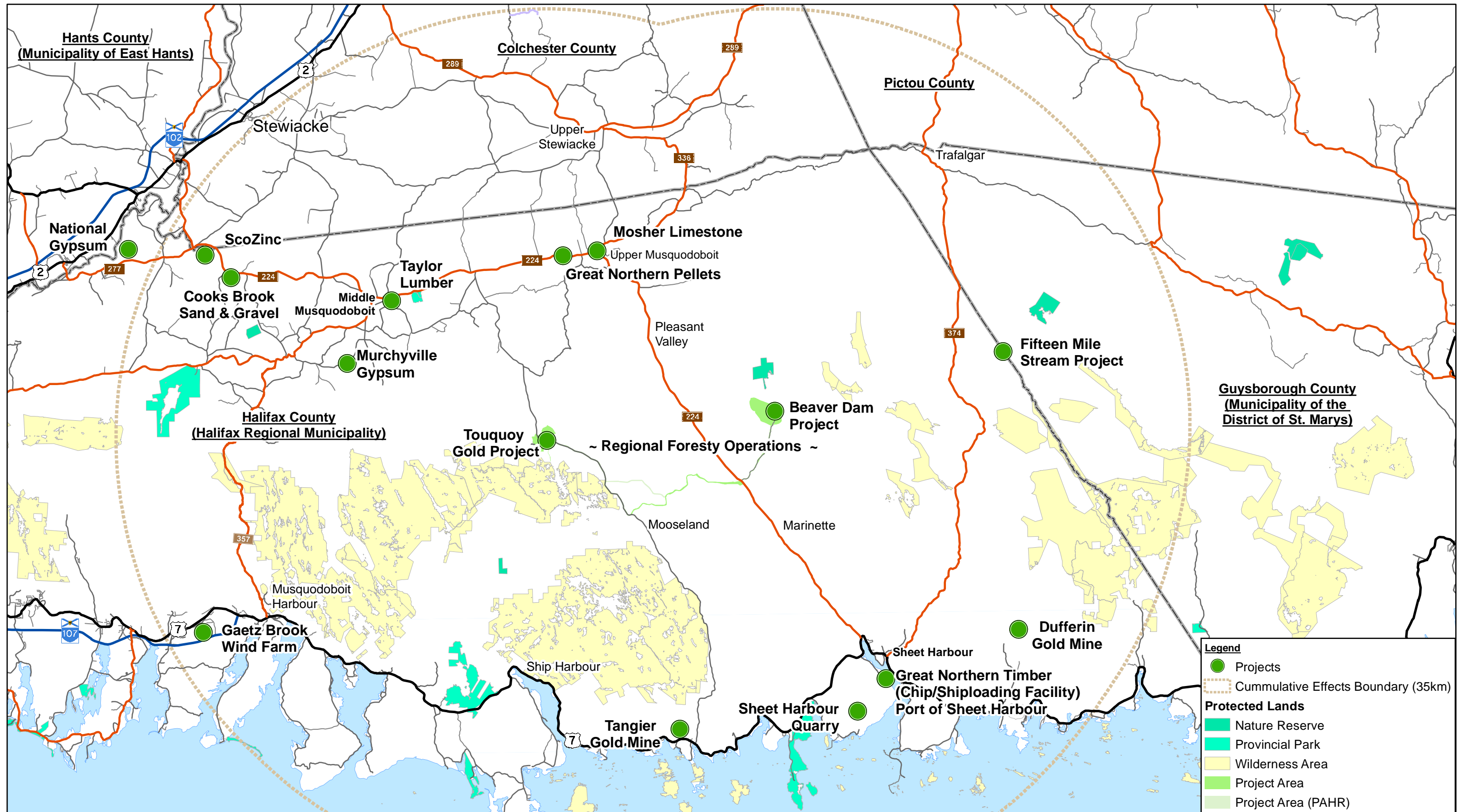
Source: Service Nova Scotia, GHD, McCallum Environmental, Atlantic Gold



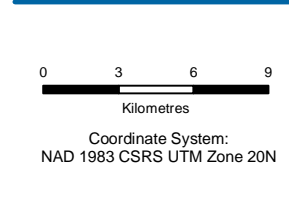
ATLANTIC GOLD CORPORATION
MARINETTE, HALIFAX CO., NOVA SCOTIA
ENVIRONMENTAL IMPACT STATEMENT - BEAVER DAM MINE
LOCAL AND REGIONAL ASSESSMENT AREA
SOCIOECONOMIC

088664
Feb 26, 2019

FIGURE 6.16-6



Source: Service Nova Scotia; GHD



ATLANTIC GOLD CORPORATION
 MARINETTE, HALIFAX CO., NOVA SCOTIA
 ENVIRONMENTAL IMPACT STATEMENT - BEAVER DAM MINE

088664
 Feb 26, 2019

PAST, PRESENT, AND FUTURE PROJECTS

FIGURE 8.4-1