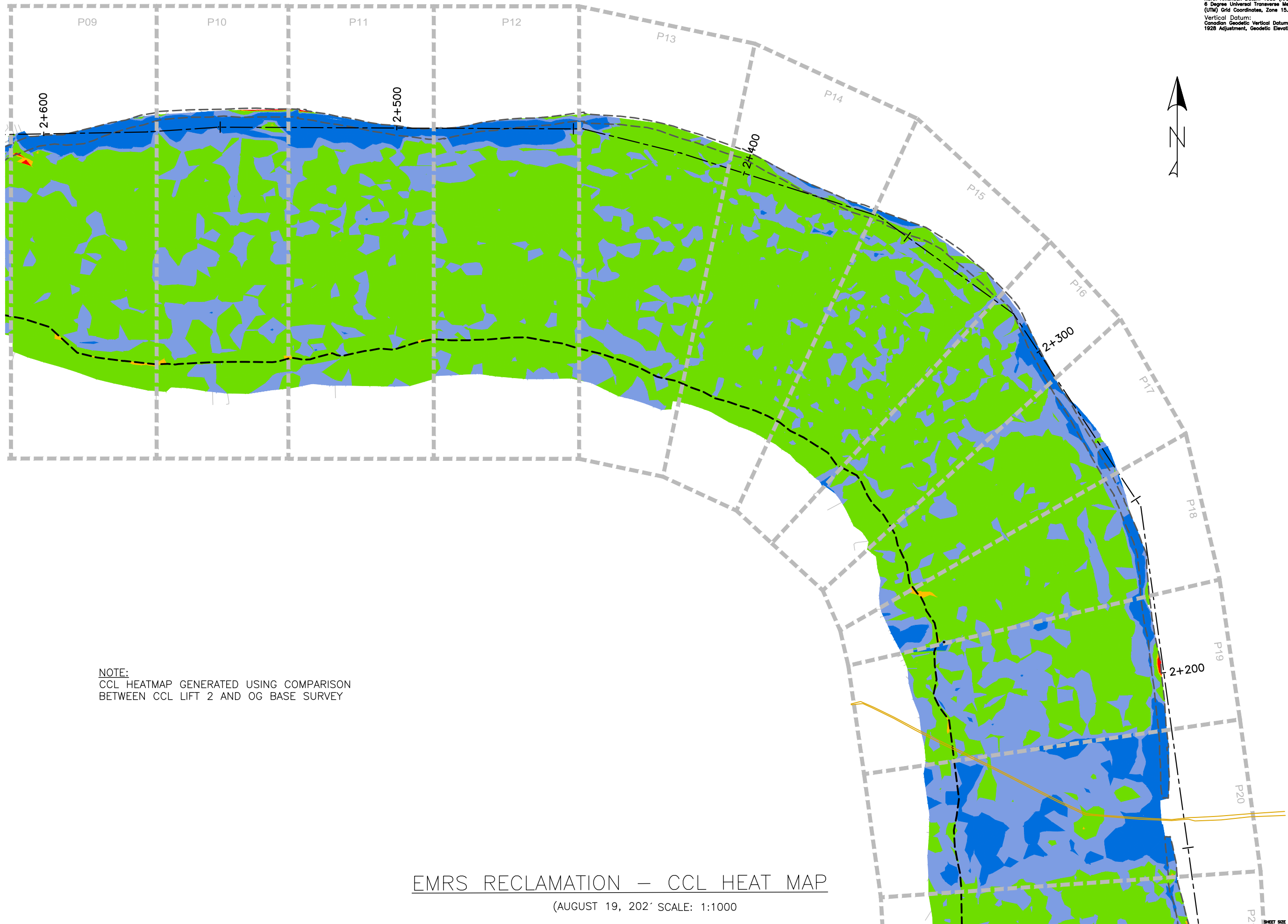
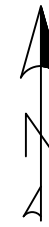



Horizontal Datum:
 North American Datum 1983 (NAD83)
 6 Degree Universal Transverse Mercator
 (UTM) Grid Coordinates, Zone 15.
 Vertical Datum:
 Canadian Geodetic Vertical Datum,
 1928 Adjustment, Geodetic Elevations



NOTE:
 CCL HEATMAP GENERATED USING COMPARISON
 BETWEEN CCL LIFT 2 AND OG BASE SURVEY

DESIGNER

REVISIONS	
DATE	REMARKS


LEGEND

< 0.40m	■
0.40m to 0.45m	■
0.45m to 0.60m	■
0.60m to 0.70m	■
> 0.70m	■

PROJECT TITLE		
NEW GOLD INC RAINY RIVER PROJECT		
DRAWING TITLE		
2021 EMRS RECLAMATION		
PURPOSE		
CCL HEAT MAP		
DATE	AUGUST 19, 2021	
DRAWN	JTS	
CHECKED		
SCALE	NTS	
ISSUED FOR TENDER		
ISSUED FOR CONSTRUCTION		
DWG. No.	PROJECT No.	PHASE No.
H-3	19-1138	115

EMRS RECLAMATION – CCL HEAT MAP
 (AUGUST 19, 2021 SCALE: 1:1000)

Horizontal Datum:
 North American Datum 1983 (NAD83)
 6 Degree Universal Transverse Mercator
 (UTM) Grid Coordinates, Zone 15.
 Vertical Datum:
 Canadian Geodetic Vertical Datum,
 1928 Adjustment, Geodetic Elevations



DESIGNER

REVISIONS	
DATE	REMARKS

LEGEND	
< 0.40m	
0.40m to 0.45m	
0.45m to 0.60m	
0.60m to 0.70m	
> 0.70m	

PROJECT TITLE
 NEW GOLD INC
 RAINY RIVER
 PROJECT

DRAWING TITLE
 2021 EMRS
 RECLAMATION

PURPOSE
 CCL
 HEAT MAP

DATE AUGUST 19, 2021

DRAWN JTS

CHECKED

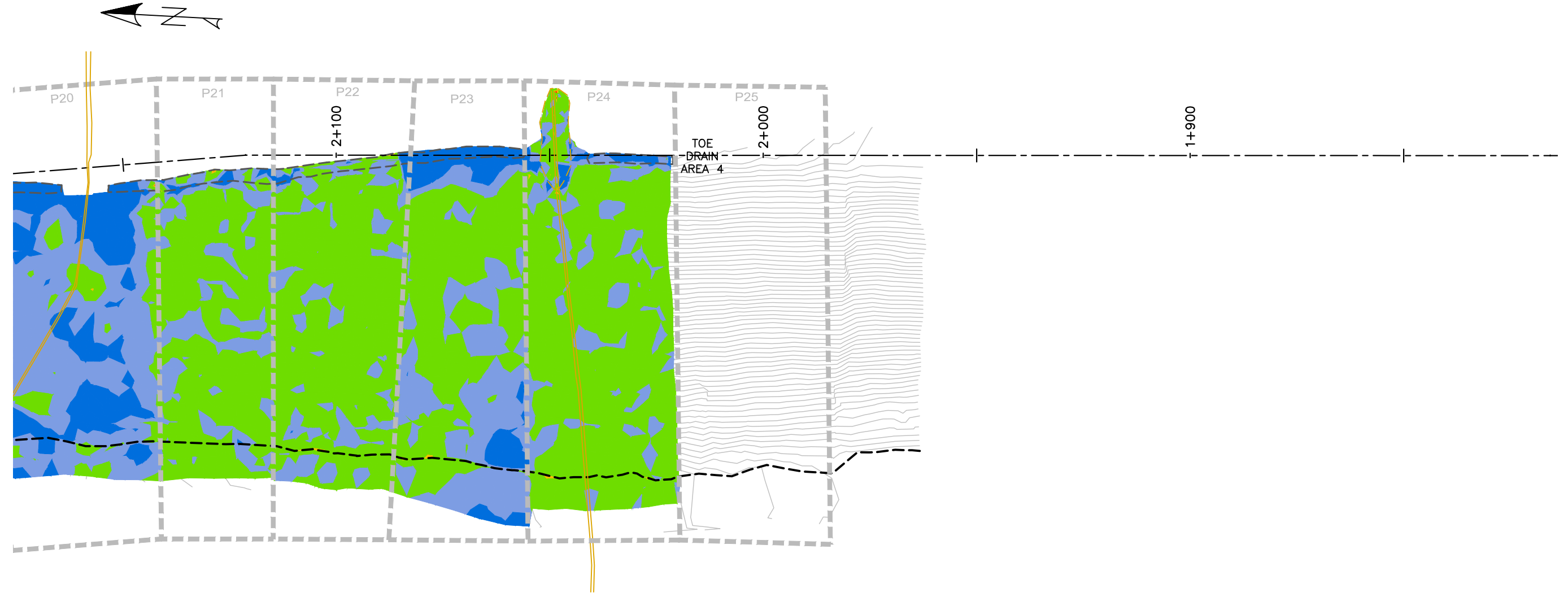
SCALE NTS

ISSUED FOR TENDER

ISSUED FOR CONSTRUCTION

DWG. No.	PROJECT No.	PHASE No.
H-5	19-1138	115

SHEET SIZE - 11" X 17"



EMRS RECLAMATION — CCL HEAT MAP
 (AUGUST 19, 2021 SCALE: 1:1000)

DESIGNER

REVISIONS

DATE	REMARKS

LEGEND

< 0.40m	■
0.40m to 0.45m	■
0.45m to 0.60m	■
0.60m to 0.70m	■
> 0.70m	■

Horizontal Datum:
North American Datum 1983 (NAD83)
5 Degree Universal Transverse Mercator
(UTM) Grid Coordinates, Zone 15.
Vertical Datum:
Canadian Geodetic Vertical Datum,
1928 Adjustment, Geodetic Elevations

PROJECT TITLE
NEW GOLD INC
RAINY RIVER
PROJECT

DRAWING TITLE
2021 EMRS
RECLAMATION

PURPOSE
CCL
HEAT MAP

DATE AUGUST 20, 2021

DRAWN JTS

CHECKED

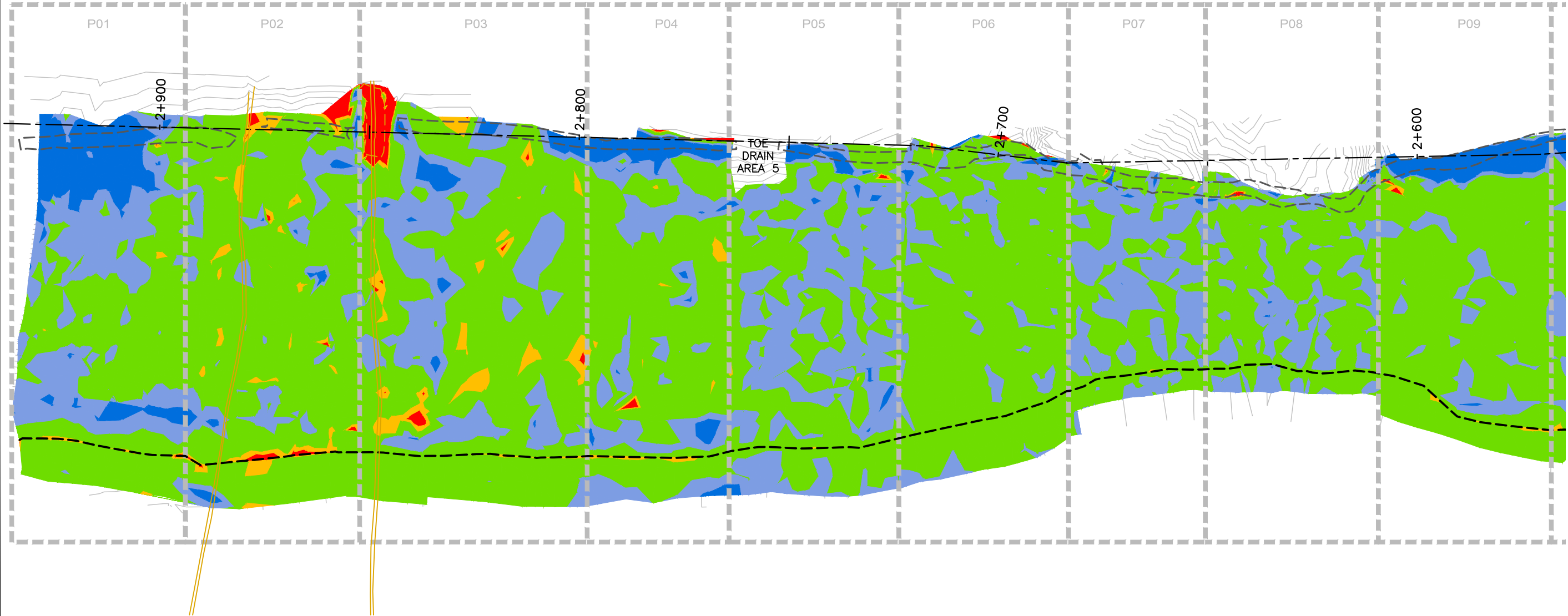
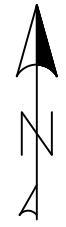
SCALE NTS

ISSUED FOR TENDER

ISSUED FOR CONSTRUCTION

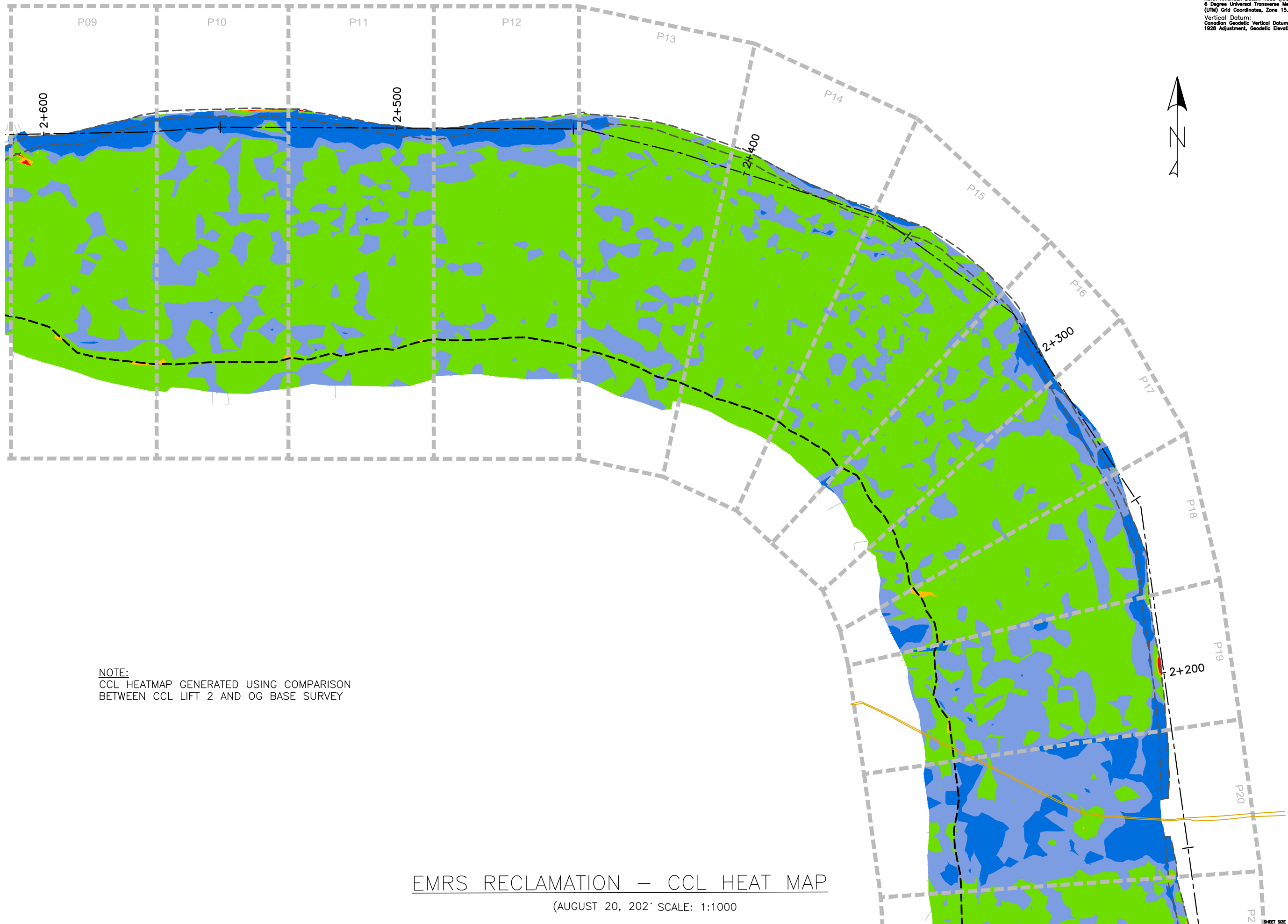
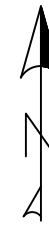

DWG. No. PROJECT No. PHASE No.
H-1 19-1138 115

NOTE:
CCL HEATMAP GENERATED USING COMPARISON
BETWEEN CCL LIFT 2 AND OG BASE SURVEY



EMRS RECLAMATION – CCL HEAT MAP
(AUGUST 20, 2021 SCALE: N.T.S.)

Horizontal Datum:
 North American Datum 1983 (NAD83)
 6 Degree Universal Transverse Mercator
 (UTM) Grid Coordinates, Zone 15.
 Vertical Datum:
 Canadian Geodetic Vertical Datum,
 1928 Adjustment, Geodetic Elevations



NOTE:
 CCL HEATMAP GENERATED USING COMPARISON
 BETWEEN CCL LIFT 2 AND OG BASE SURVEY

DESIGNER

REVISIONS	
DATE	REMARKS

LEGEND


< 0.40m	■
0.40m to 0.45m	■
0.45m to 0.60m	■
0.60m to 0.70m	■
> 0.70m	■

PROJECT TITLE		
NEW GOLD INC RAINY RIVER PROJECT		
DRAWING TITLE		
2021 EMRS RECLAMATION		
PURPOSE		
CCL HEAT MAP		
DATE	AUGUST 20, 2021	
DRAWN	JTS	
CHECKED		
SCALE	NTS	
ISSUED FOR TENDER		
ISSUED FOR CONSTRUCTION		
DWG. No.	PROJECT No.	PHASE No.
H-3	19-1138	115

EMRS RECLAMATION – CCL HEAT MAP

(AUGUST 20, 2021 SCALE: 1:1000)

Horizontal Datum:
North American Datum 1983 (NAD83)
6 Degree Universal Transverse Mercator
(UTM) Grid Coordinates, Zone 15.
Vertical Datum:
Canadian Geodetic Vertical Datum,
1928 Adjustment, Geodetic Elevations



DESIGNER

REVISIONS	
DATE	REMARKS

LEGEND	
< 0.40m	
0.40m to 0.45m	
0.45m to 0.60m	
0.60m to 0.70m	
> 0.70m	

PROJECT TITLE
NEW GOLD INC
RAINY RIVER
PROJECT

DRAWING TITLE
2021 EMRS
RECLAMATION

PURPOSE
CCL
HEAT MAP

DATE AUGUST 20, 2021

DRAWN JTS

CHECKED

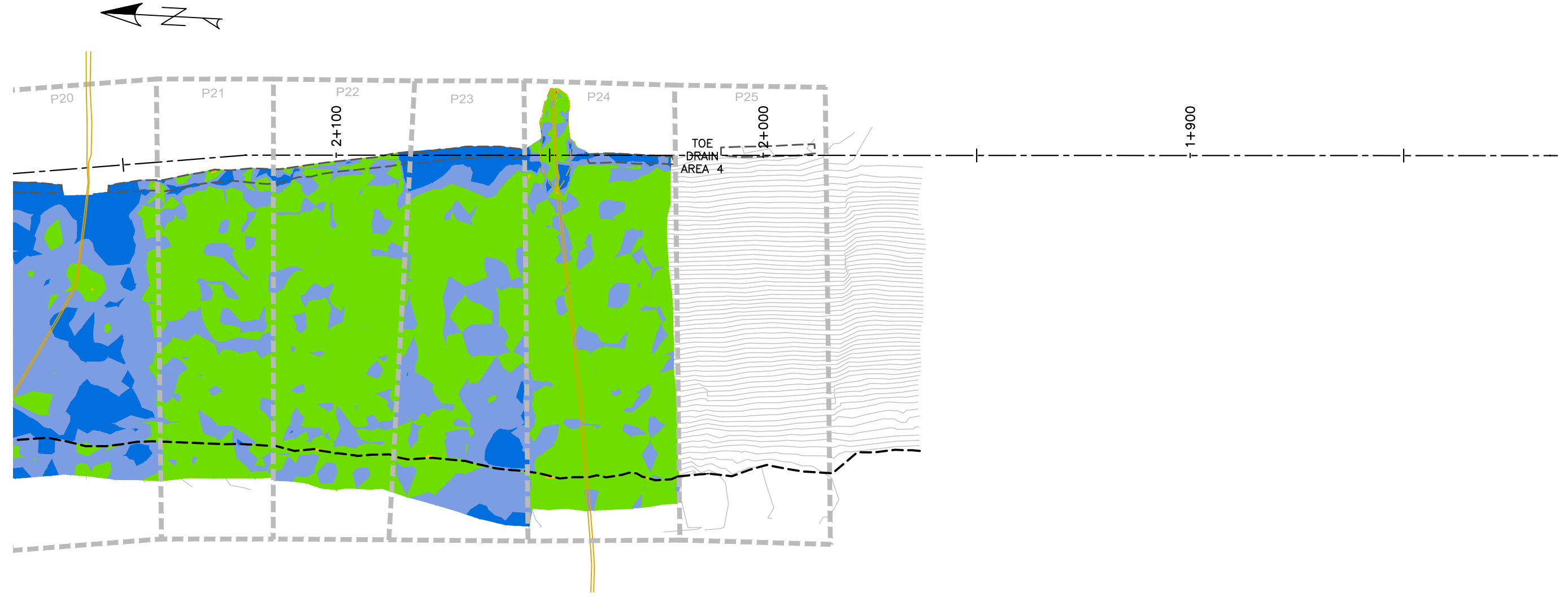
SCALE NTS

ISSUED FOR TENDER

ISSUED FOR CONSTRUCTION

DWG. No.	PROJECT No.	PHASE No.
H-5	19-1138	115

SHEET SIZE - 11" X 17"



EMRS RECLAMATION — CCL HEAT MAP
(AUGUST 20, 2021 SCALE: 1:1000)

DESIGNER

REVISIONS

DATE	REMARKS

LEGEND

- < 0.40m █
- 0.40m to 0.45m █
- 0.45m to 0.60m █
- 0.60m to 0.70m █
- > 0.70m █

Horizontal Datum:
North American Datum 1983 (NAD83)
5 Degree Universal Transverse Mercator
(UTM) Grid Coordinates, Zone 15.
Vertical Datum:
Canadian Geodetic Vertical Datum,
1928 Adjustment, Geodetic Elevations

PROJECT TITLE
NEW GOLD INC
RAINY RIVER
PROJECT

DRAWING TITLE
2021 EMRS
RECLAMATION

PURPOSE
CCL
HEAT MAP

DATE AUGUST 21, 2021

DRAWN JTS

CHECKED

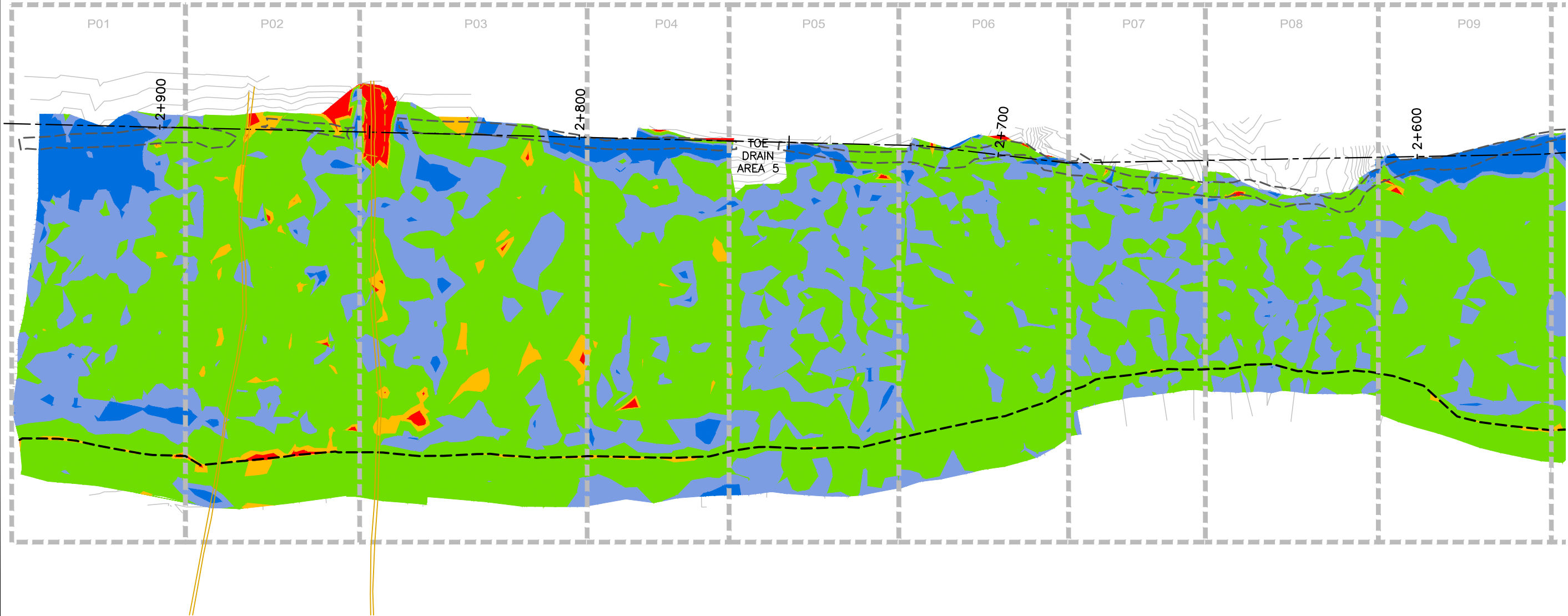
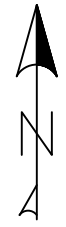
SCALE NTS

ISSUED FOR TENDER

ISSUED FOR CONSTRUCTION

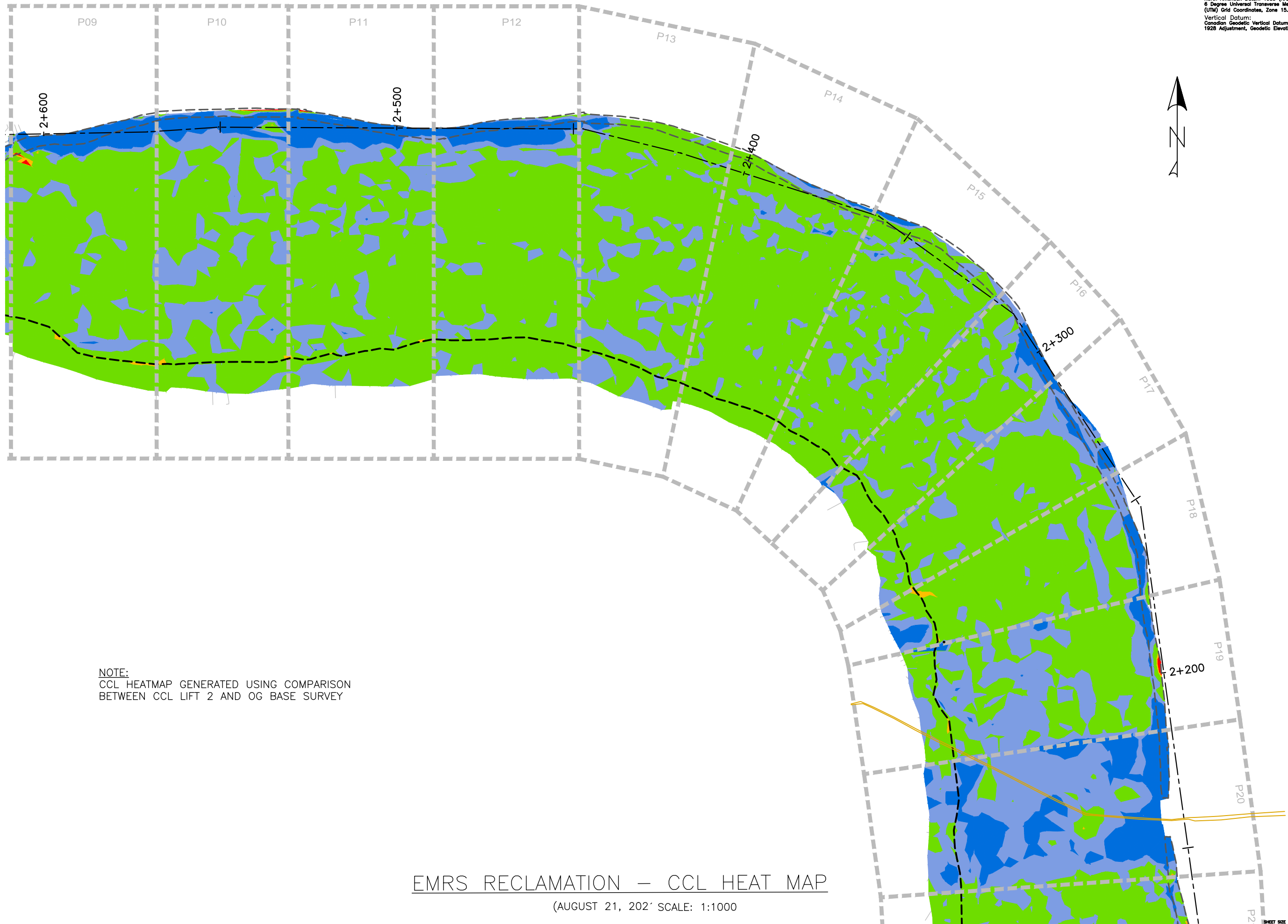
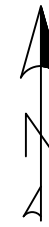

DWG. No. PROJECT No. PHASE No.
H-1 19-1138 115

NOTE:
CCL HEATMAP GENERATED USING COMPARISON
BETWEEN CCL LIFT 2 AND OG BASE SURVEY



EMRS RECLAMATION – CCL HEAT MAP
(AUGUST 21, 2021 SCALE: N.T.S.)

Horizontal Datum:
 North American Datum 1983 (NAD83)
 6 Degree Universal Transverse Mercator
 (UTM) Grid Coordinates, Zone 15.
 Vertical Datum:
 Canadian Geodetic Vertical Datum,
 1928 Adjustment, Geodetic Elevations



NOTE:
 CCL HEATMAP GENERATED USING COMPARISON
 BETWEEN CCL LIFT 2 AND OG BASE SURVEY

DESIGNER

REVISIONS	
DATE	REMARKS


LEGEND

< 0.40m	█
0.40m to 0.45m	█
0.45m to 0.60m	█
0.60m to 0.70m	█
> 0.70m	█

PROJECT TITLE		
NEW GOLD INC RAINY RIVER PROJECT		
DRAWING TITLE		
2021 EMRS RECLAMATION		
PURPOSE		
CCL HEAT MAP		
DATE	AUGUST 21, 2021	
DRAWN	JTS	
CHECKED		
SCALE	NTS	
ISSUED FOR TENDER		
ISSUED FOR CONSTRUCTION		
DWG. No.	PROJECT No.	PHASE No.
H-3	19-1138	115

EMRS RECLAMATION – CCL HEAT MAP
 (AUGUST 21, 2021 SCALE: 1:1000)

Horizontal Datum:
 North American Datum 1983 (NAD83)
 6 Degree Universal Transverse Mercator
 (UTM) Grid Coordinates, Zone 15.
 Vertical Datum:
 Canadian Geodetic Vertical Datum,
 1928 Adjustment, Geodetic Elevations



DESIGNER

REVISIONS	
DATE	REMARKS

LEGEND	
< 0.40m	
0.40m to 0.45m	
0.45m to 0.60m	
0.60m to 0.70m	
> 0.70m	

PROJECT TITLE
 NEW GOLD INC
 RAINY RIVER
 PROJECT

DRAWING TITLE
 2021 EMRS
 RECLAMATION

PURPOSE
 CCL
 HEAT MAP

DATE AUGUST 21, 2021

DRAWN JTS

CHECKED

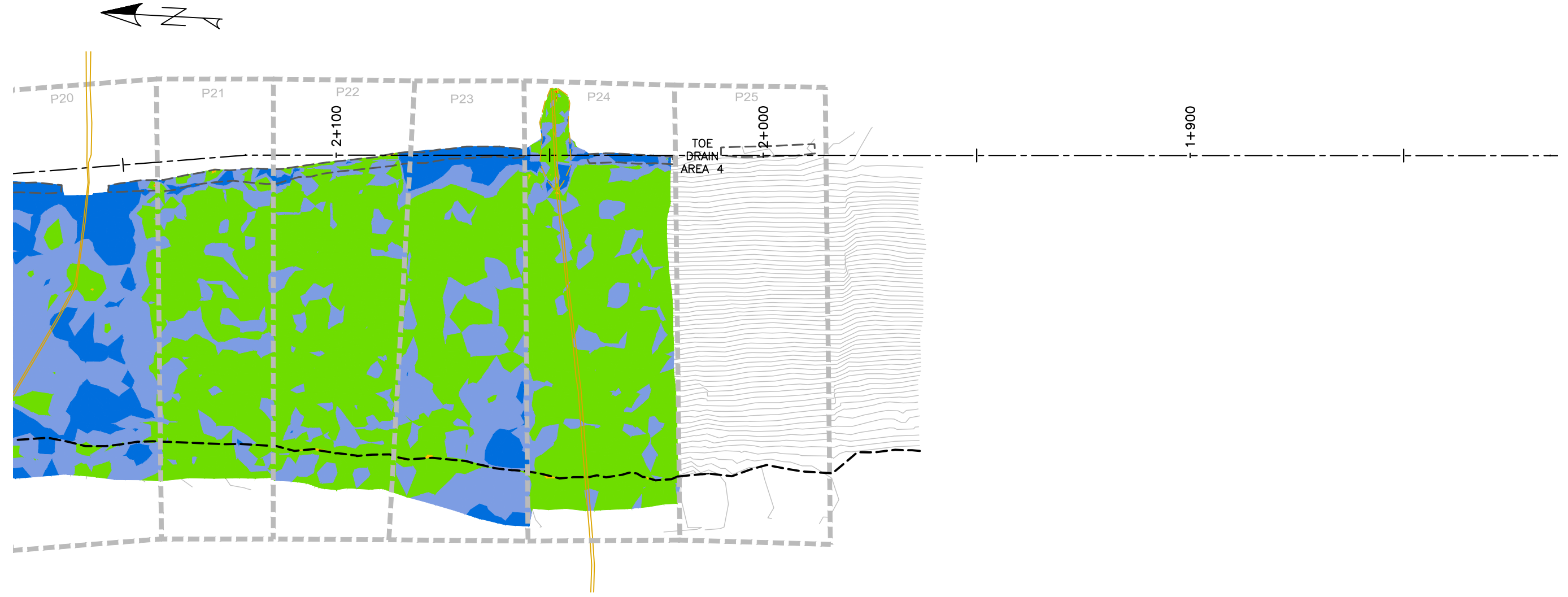
SCALE NTS

ISSUED FOR TENDER

ISSUED FOR CONSTRUCTION

DWG. No.	PROJECT No.	PHASE No.
H-5	19-1138	115

SHEET SIZE - 11" X 17"



EMRS RECLAMATION — CCL HEAT MAP
 (AUGUST 21, 2021 SCALE: 1:1000)

DESIGNER

REVISIONS

DATE	REMARKS

LEGEND

- < 0.40m ■
- 0.40m to 0.45m ■
- 0.45m to 0.60m ■
- 0.60m to 0.70m ■
- > 0.70m ■

Horizontal Datum:
North American Datum 1983 (NAD83)
5 Degree Universal Transverse Mercator
(UTM) Grid Coordinates, Zone 15.
Vertical Datum:
Canadian Geodetic Vertical Datum,
1928 Adjustment, Geodetic Elevations

PROJECT TITLE
NEW GOLD INC
RAINY RIVER
PROJECT

DRAWING TITLE
2021 EMRS
RECLAMATION

PURPOSE
CCL
HEAT MAP

DATE AUGUST 22, 2021

DRAWN JTS

CHECKED

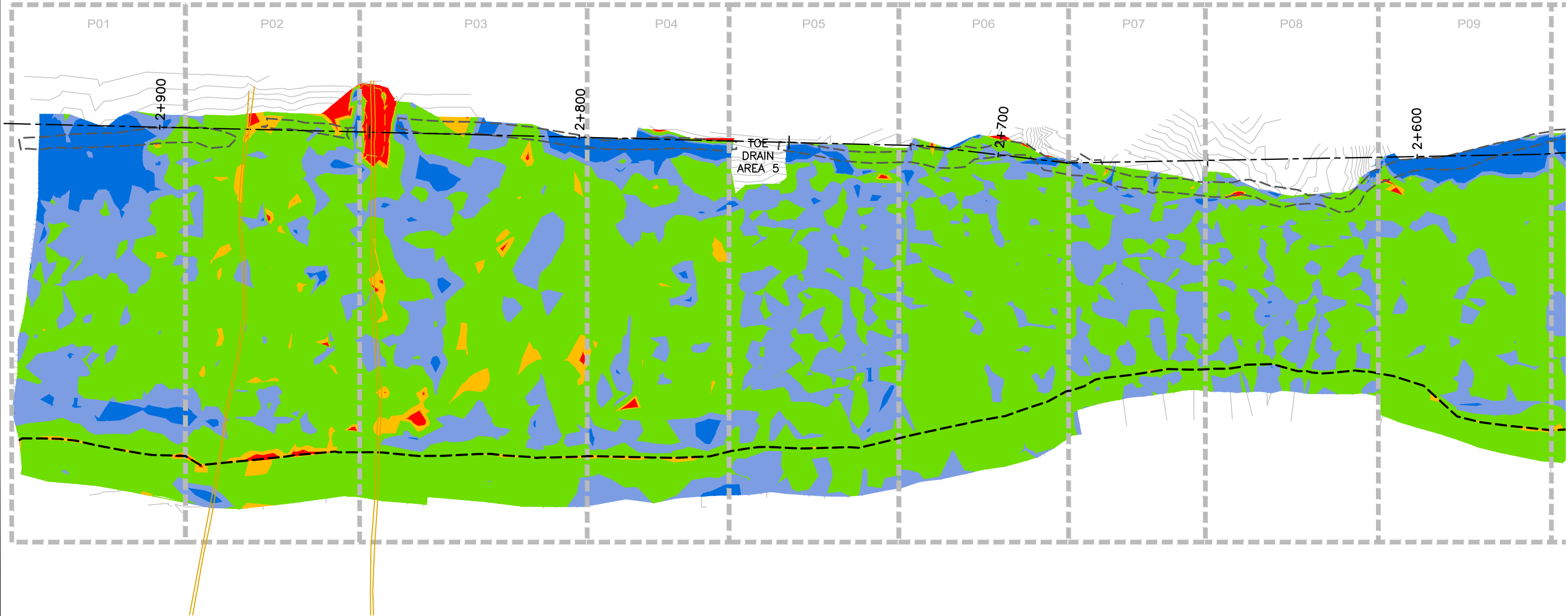
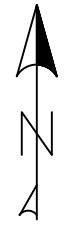
SCALE NTS

ISSUED FOR TENDER

ISSUED FOR CONSTRUCTION

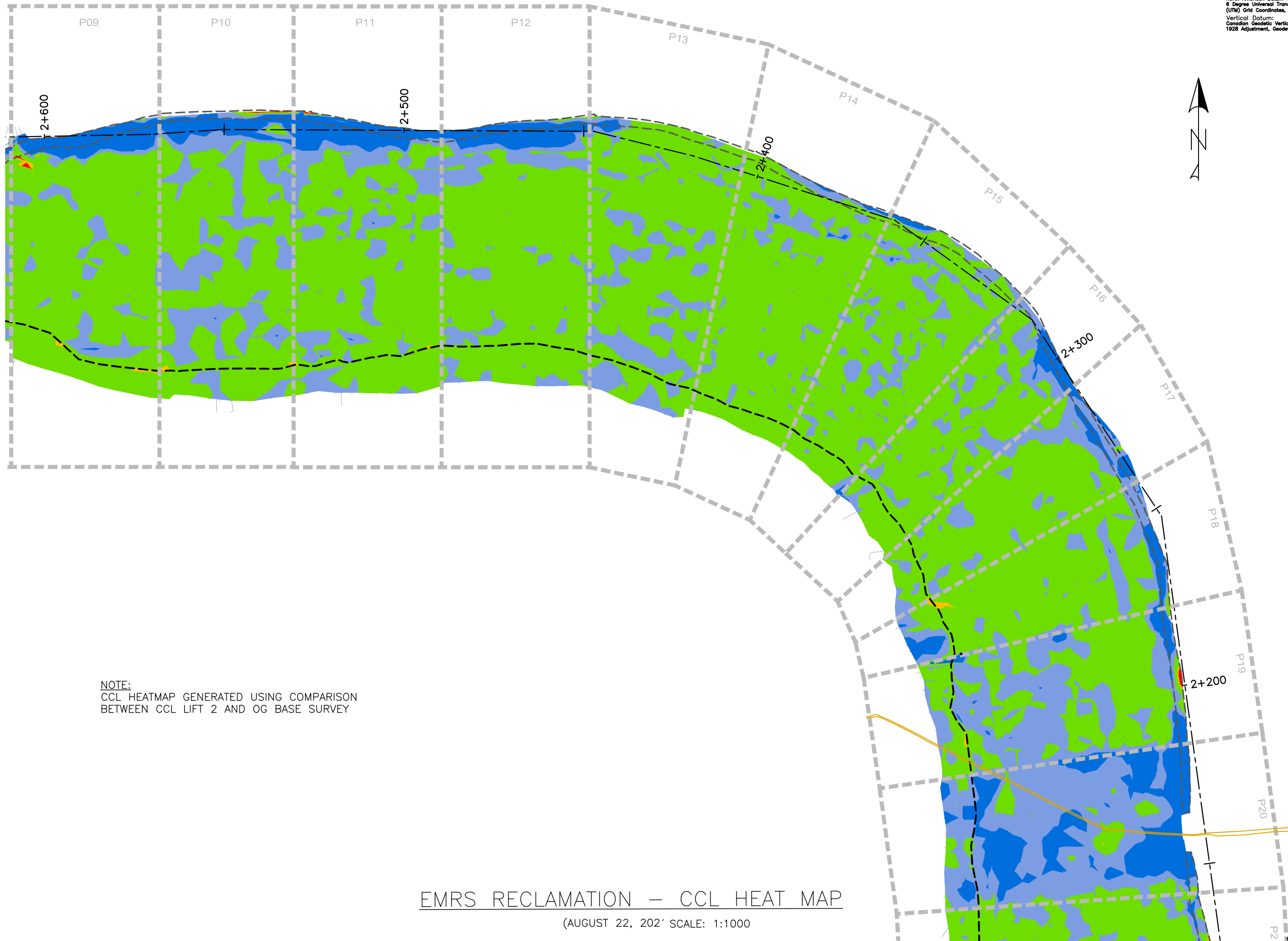
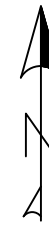

DWG. No. PROJECT No. PHASE No.
H-1 19-1138 115

NOTE:
CCL HEATMAP GENERATED USING COMPARISON
BETWEEN CCL LIFT 2 AND OG BASE SURVEY



EMRS RECLAMATION – CCL HEAT MAP
(AUGUST 22, 2021 SCALE: N.T.S.)

Horizontal Datum:
 North American Datum 1983 (NAD83)
 6 Degree Universal Transverse Mercator
 (UTM) Grid Coordinates, Zone 15.
 Vertical Datum:
 Canadian Geodetic Vertical Datum,
 1928 Adjustment, Geodetic Elevations



NOTE:
 CCL HEATMAP GENERATED USING COMPARISON
 BETWEEN CCL LIFT 2 AND OG BASE SURVEY

DESIGNER

REVISIONS	
DATE	REMARKS


LEGEND

< 0.40m	■
0.40m to 0.45m	■
0.45m to 0.60m	■
0.60m to 0.70m	■
> 0.70m	■

PROJECT TITLE		
NEW GOLD INC RAINY RIVER PROJECT		
DRAWING TITLE		
2021 EMRS RECLAMATION		
PURPOSE		
CCL HEAT MAP		
DATE	AUGUST 22, 2021	
DRAWN	JTS	
CHECKED		
SCALE	NTS	
ISSUED FOR TENDER		
ISSUED FOR CONSTRUCTION		
DWG. No.	PROJECT No.	PHASE No.
H-3	19-1138	115

EMRS RECLAMATION – CCL HEAT MAP
 (AUGUST 22, 2021 SCALE: 1:1000)

Horizontal Datum:
North American Datum 1983 (NAD83)
6 Degree Universal Transverse Mercator
(UTM) Grid Coordinates, Zone 15.
Vertical Datum:
Canadian Geodetic Vertical Datum,
1928 Adjustment, Geodetic Elevations



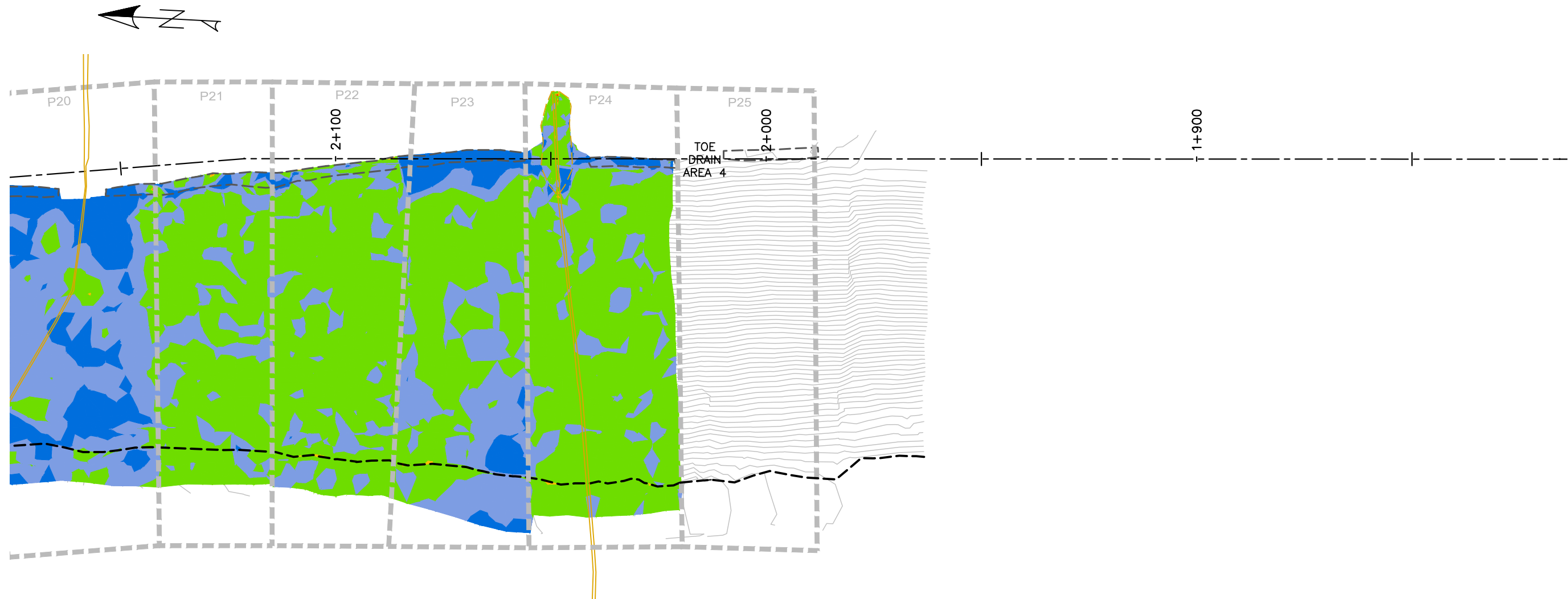
DESIGNER

REVISIONS

DATE	REMARKS

LEGEND

< 0.40m	
0.40m to 0.45m	
0.45m to 0.60m	
0.60m to 0.70m	
> 0.70m	



PROJECT TITLE
NEW GOLD INC
RAINY RIVER
PROJECT

DRAWING TITLE
2021 EMRS
RECLAMATION

PURPOSE
CCL
HEAT MAP

DATE AUGUST 22, 2021

DRAWN JTS

CHECKED

SCALE NTS

ISSUED FOR TENDER

ISSUED FOR CONSTRUCTION

DWG. No.	PROJECT No.	PHASE No.
H-5	19-1138	115

EMRS RECLAMATION — CCL HEAT MAP

(AUGUST 22, 2021 SCALE: 1:1000)

DESIGNER

REVISIONS

DATE	REMARKS

LEGEND

< 0.40m	■
0.40m to 0.45m	■
0.45m to 0.60m	■
0.60m to 0.70m	■
> 0.70m	■

Horizontal Datum:
North American Datum 1983 (NAD83)
5 Degree Universal Transverse Mercator
(UTM) Grid Coordinates, Zone 15.
Vertical Datum:
Canadian Geodetic Vertical Datum,
1928 Adjustment, Geodetic Elevations

PROJECT TITLE
NEW GOLD INC
RAINY RIVER
PROJECT

DRAWING TITLE
2021 EMRS
RECLAMATION

PURPOSE
CCL
HEAT MAP

DATE AUGUST 23, 2021

DRAWN JTS

CHECKED

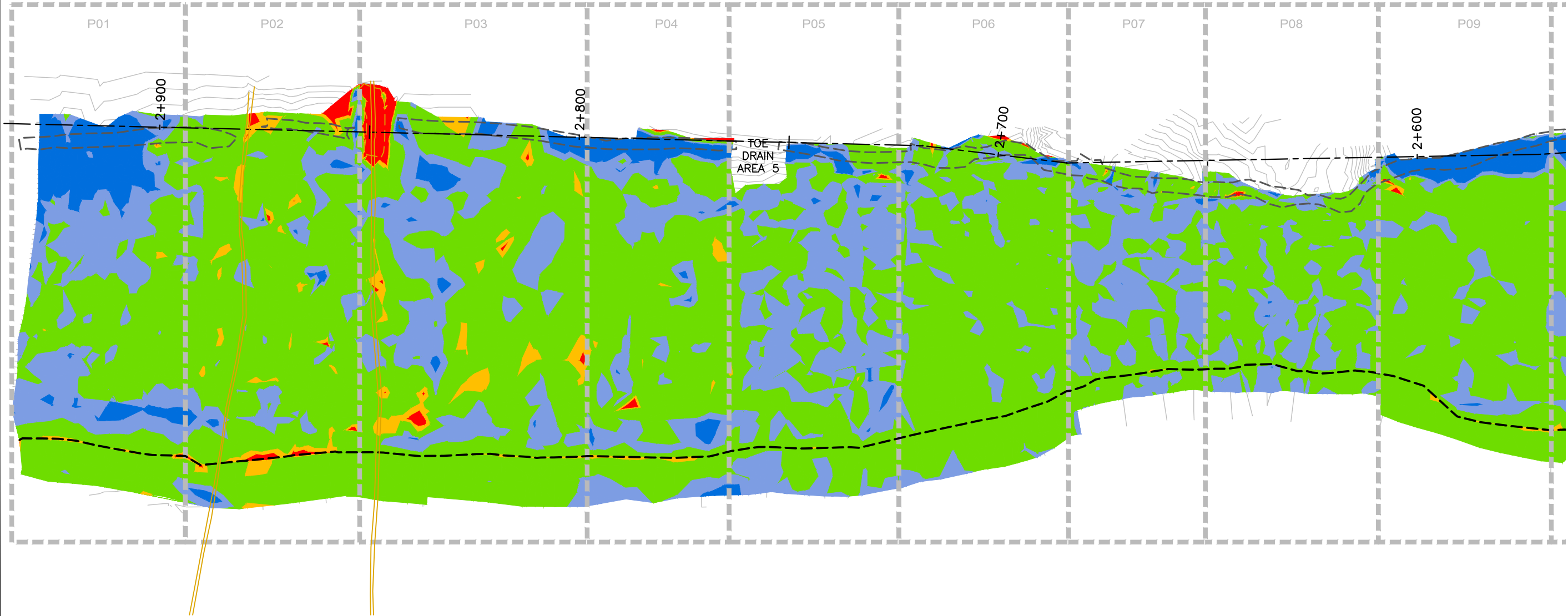
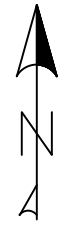
SCALE NTS

ISSUED FOR TENDER

ISSUED FOR CONSTRUCTION

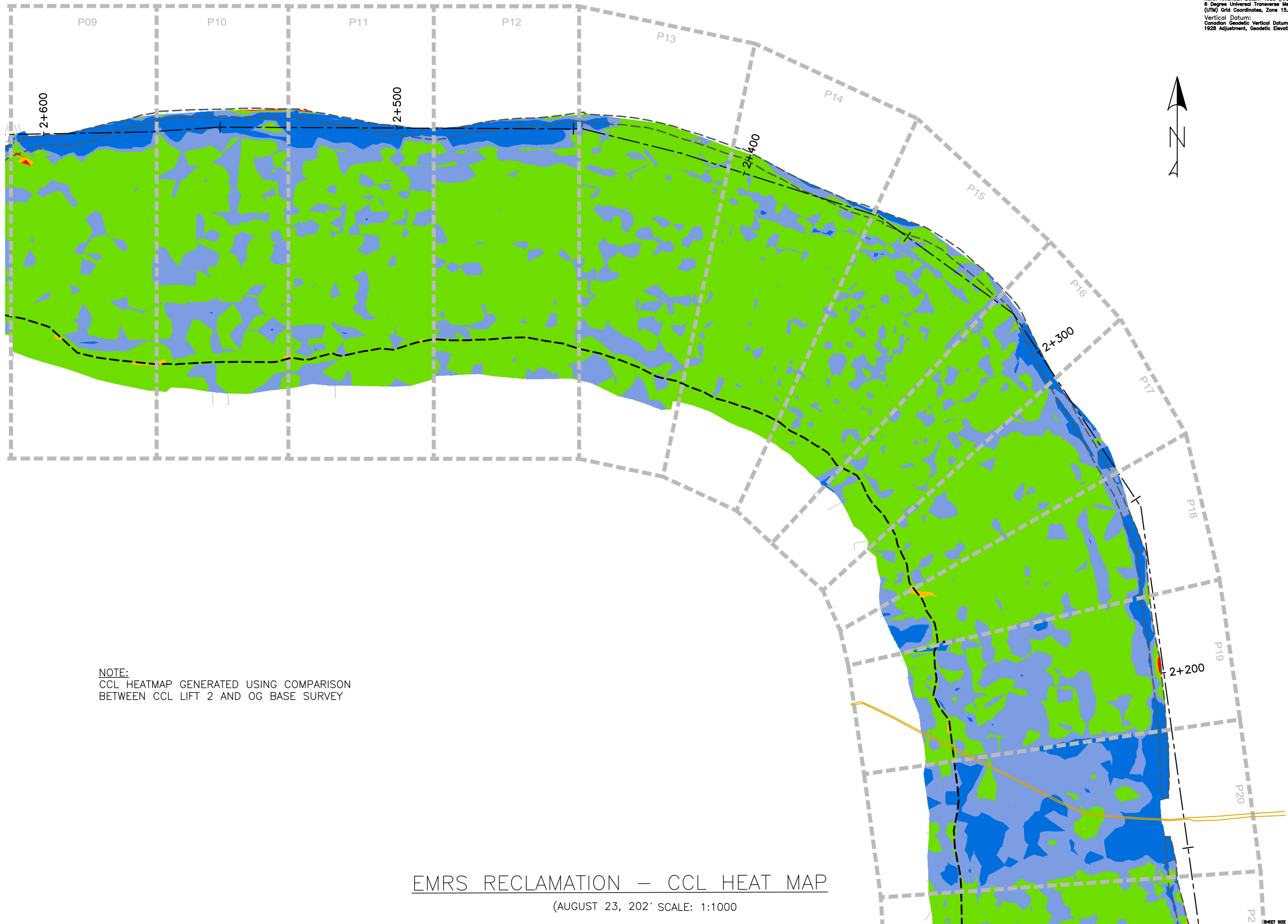
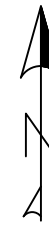

DWG. No.	PROJECT No.	PHASE No.
H-1	19-1138	115

NOTE:
CCL HEATMAP GENERATED USING COMPARISON
BETWEEN CCL LIFT 2 AND OG BASE SURVEY



EMRS RECLAMATION – CCL HEAT MAP
(AUGUST 23, 2021 SCALE: N.T.S.)

Horizontal Datum:
 North American Datum 1983 (NAD83)
 6 Degree Universal Transverse Mercator
 (UTM) Grid Coordinates, Zone 15.
 Vertical Datum:
 Canadian Geodetic Vertical Datum,
 1928 Adjustment, Geodetic Elevations



NOTE:
 CCL HEATMAP GENERATED USING COMPARISON
 BETWEEN CCL LIFT 2 AND OG BASE SURVEY

DESIGNER

REVISIONS	
DATE	REMARKS


LEGEND

< 0.40m	█
0.40m to 0.45m	█
0.45m to 0.60m	█
0.60m to 0.70m	█
> 0.70m	█

PROJECT TITLE		
NEW GOLD INC RAINY RIVER PROJECT		
DRAWING TITLE		
2021 EMRS RECLAMATION		
PURPOSE		
CCL HEAT MAP		
DATE	AUGUST 23, 2021	
DRAWN	JTS	
CHECKED		
SCALE	NTS	
ISSUED FOR TENDER		
ISSUED FOR CONSTRUCTION		
DWG. No.	PROJECT No.	PHASE No.
H-3	19-1138	115

EMRS RECLAMATION – CCL HEAT MAP
 (AUGUST 23, 2021 SCALE: 1:1000)

Horizontal Datum:
 North American Datum 1983 (NAD83)
 6 Degree Universal Transverse Mercator
 (UTM) Grid Coordinates, Zone 15.
 Vertical Datum:
 Canadian Geodetic Vertical Datum,
 1928 Adjustment, Geodetic Elevations



DESIGNER

REVISIONS	
DATE	REMARKS

LEGEND	
< 0.40m	
0.40m to 0.45m	
0.45m to 0.60m	
0.60m to 0.70m	
> 0.70m	

PROJECT TITLE
 NEW GOLD INC
 RAINY RIVER
 PROJECT

DRAWING TITLE
 2021 EMRS
 RECLAMATION

PURPOSE
 CCL
 HEAT MAP

DATE AUGUST 23, 2021

DRAWN JTS

CHECKED

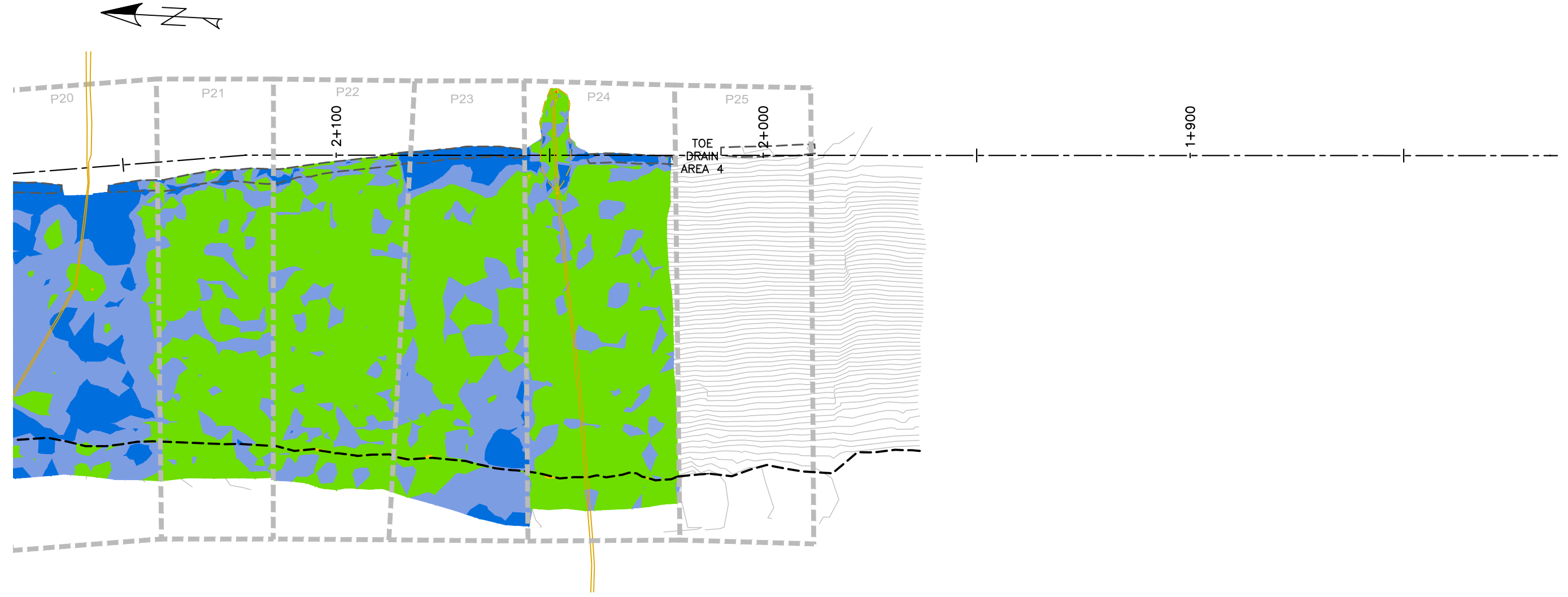
SCALE NTS

ISSUED FOR TENDER

ISSUED FOR CONSTRUCTION

DWG. No.	PROJECT No.	PHASE No.
H-5	19-1138	115

SHEET SIZE - 11" X 17"



EMRS RECLAMATION — CCL HEAT MAP
 (AUGUST 23, 2021 SCALE: 1:1000)

DESIGNER

REVISIONS

DATE	REMARKS

LEGEND

- < 0.40m ■
- 0.40m to 0.45m ■
- 0.45m to 0.60m ■
- 0.60m to 0.70m ■
- > 0.70m ■

Horizontal Datum:
North American Datum 1983 (NAD83)
5 Degree Universal Transverse Mercator
(UTM) Grid Coordinates, Zone 15.
Vertical Datum:
Canadian Geodetic Vertical Datum,
1928 Adjustment, Geodetic Elevations

PROJECT TITLE
NEW GOLD INC
RAINY RIVER
PROJECT

DRAWING TITLE
2021 EMRS
RECLAMATION

PURPOSE
CCL
HEAT MAP

DATE AUGUST 24, 2021

DRAWN JTS

CHECKED

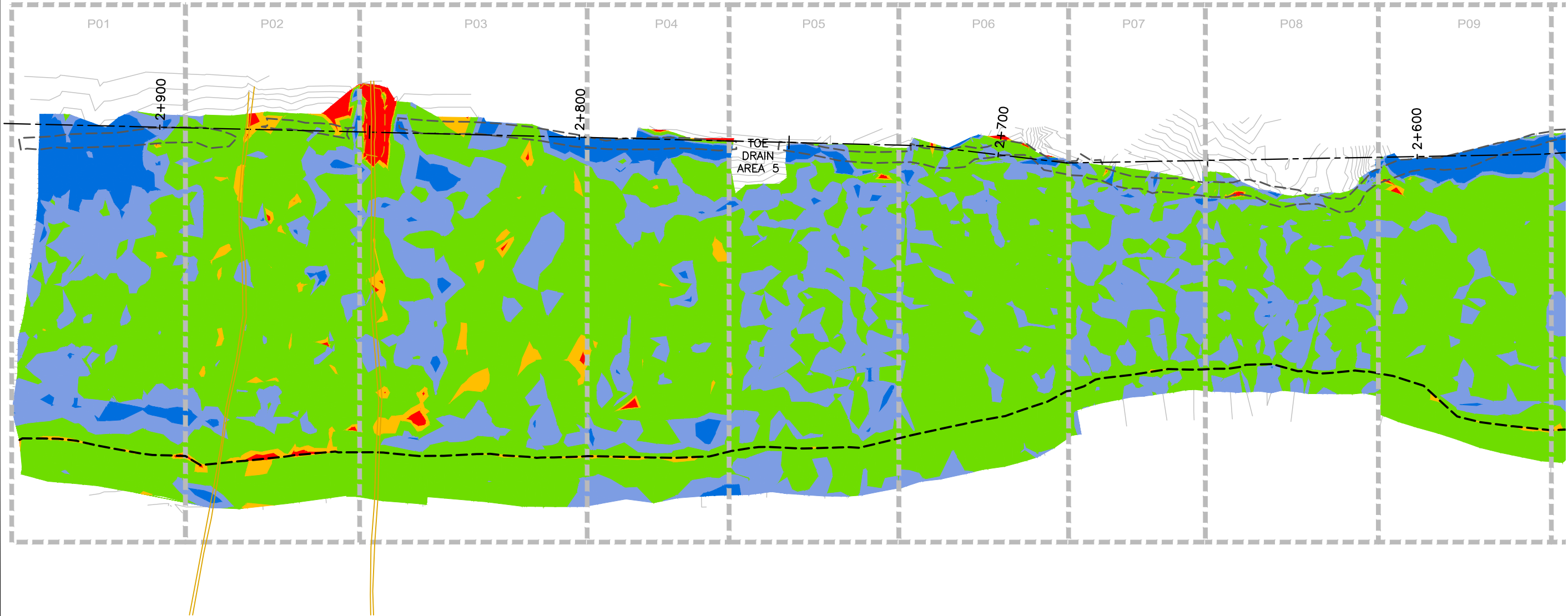
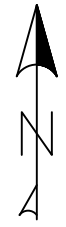
SCALE NTS

ISSUED FOR TENDER

ISSUED FOR CONSTRUCTION

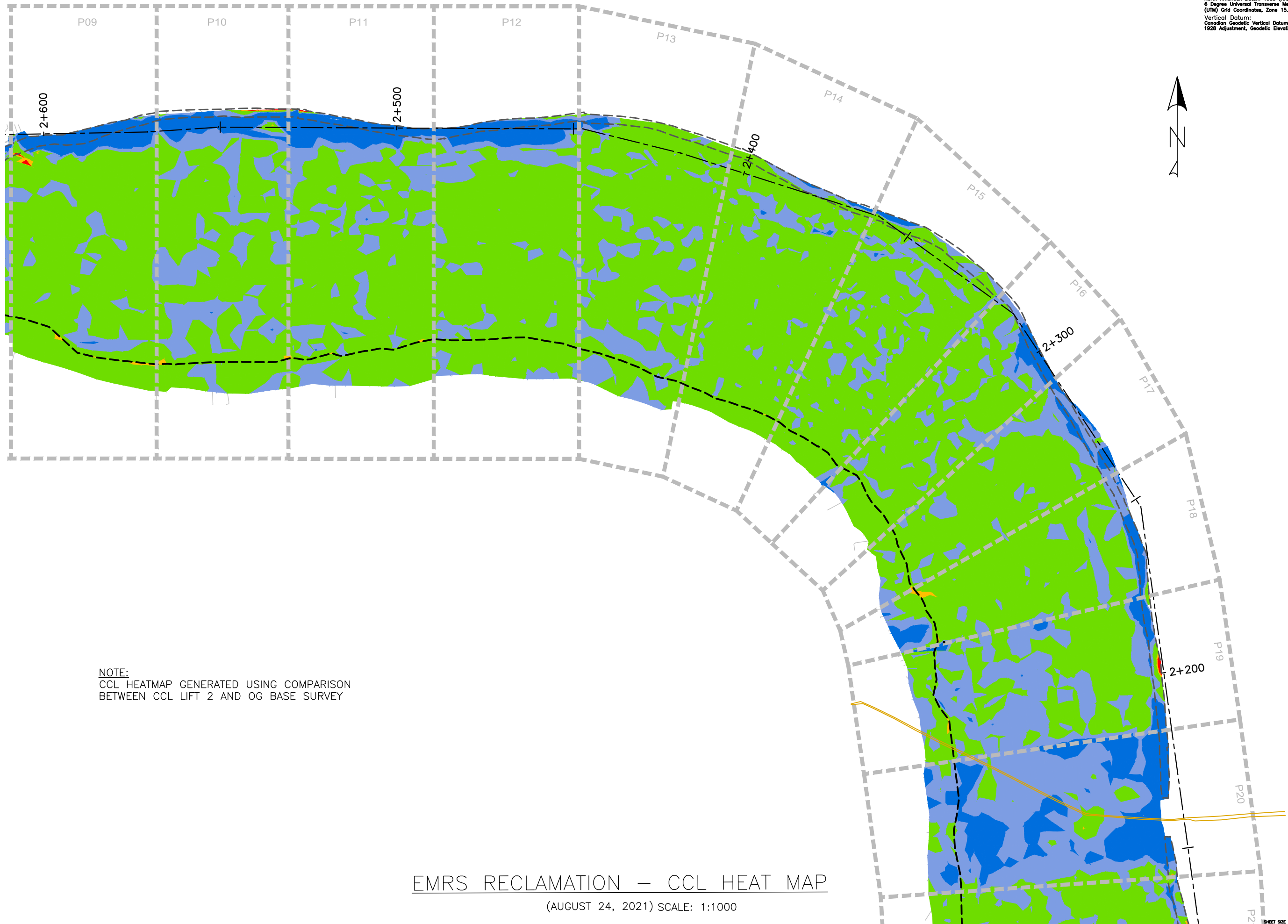
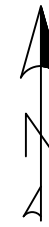

DWG. No. PROJECT No. PHASE No.
H-1 19-1138 115

NOTE:
CCL HEATMAP GENERATED USING COMPARISON
BETWEEN CCL LIFT 2 AND OG BASE SURVEY



EMRS RECLAMATION – CCL HEAT MAP
(AUGUST 24, 2021) SCALE: N.T.S.

Horizontal Datum:
 North American Datum 1983 (NAD83)
 6 Degree Universal Transverse Mercator
 (UTM) Grid Coordinates, Zone 15.
 Vertical Datum:
 Canadian Geodetic Vertical Datum,
 1928 Adjustment, Geodetic Elevations



NOTE:
 CCL HEATMAP GENERATED USING COMPARISON
 BETWEEN CCL LIFT 2 AND OG BASE SURVEY

DESIGNER

REVISIONS	DATE	REMARKS

LEGEND


< 0.40m	█
0.40m to 0.45m	█
0.45m to 0.60m	█
0.60m to 0.70m	█
> 0.70m	█

PROJECT TITLE		
NEW GOLD INC RAINY RIVER PROJECT		
DRAWING TITLE		
2021 EMRS RECLAMATION		
PURPOSE		
CCL HEAT MAP		
DATE	AUGUST 24, 2021	
DRAWN	JTS	
CHECKED		
SCALE	NTS	
ISSUED FOR TENDER		
ISSUED FOR CONSTRUCTION		
DWG. No.	PROJECT No.	PHASE No.
H-3	19-1138	115

EMRS RECLAMATION – CCL HEAT MAP

(AUGUST 24, 2021) SCALE: 1:1000

Horizontal Datum:
 North American Datum 1983 (NAD83)
 6 Degree Universal Transverse Mercator
 (UTM) Grid Coordinates, Zone 15.
 Vertical Datum:
 Canadian Geodetic Vertical Datum,
 1928 Adjustment, Geodetic Elevations



DESIGNER

REVISIONS	
DATE	REMARKS

LEGEND	
< 0.40m	
0.40m to 0.45m	
0.45m to 0.60m	
0.60m to 0.70m	
> 0.70m	

PROJECT TITLE
 NEW GOLD INC
 RAINY RIVER
 PROJECT

DRAWING TITLE
 2021 EMRS
 RECLAMATION

PURPOSE
 CCL
 HEAT MAP

DATE AUGUST 24, 2021

DRAWN JTS

CHECKED

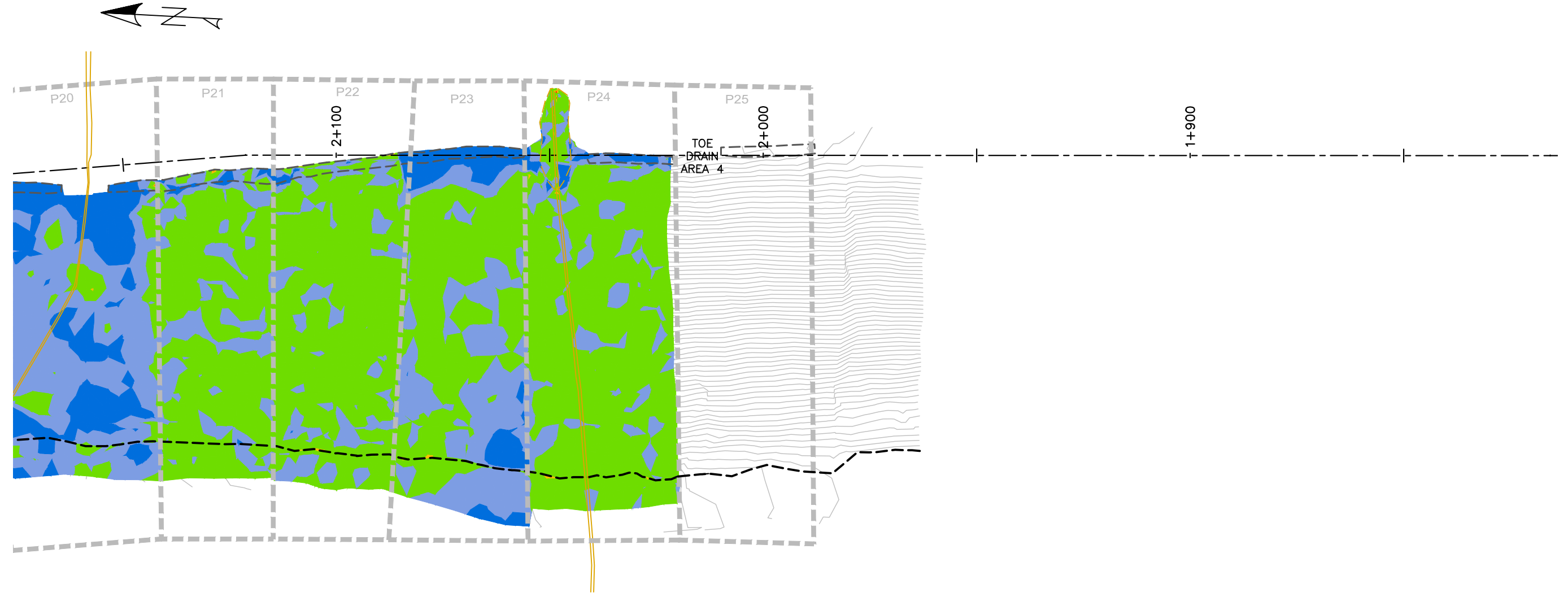
SCALE NTS

ISSUED FOR TENDER

ISSUED FOR CONSTRUCTION

DWG. No.	PROJECT No.	PHASE No.
H-5	19-1138	115

SHEET SIZE - 11" X 17"



EMRS RECLAMATION — CCL HEAT MAP
 (AUGUST 24, 2021) SCALE: 1:1000

DESIGNER

REVISIONS

DATE	REMARKS

LEGEND

< 0.40m	■
0.40m to 0.45m	■
0.45m to 0.60m	■
0.60m to 0.70m	■
> 0.70m	■

Horizontal Datum:
North American Datum 1983 (NAD83)
5 Degree Universal Transverse Mercator
(UTM) Grid Coordinates, Zone 15.
Vertical Datum:
Canadian Geodetic Vertical Datum,
1928 Adjustment, Geodetic Elevations

PROJECT TITLE
NEW GOLD INC
RAINY RIVER
PROJECT

DRAWING TITLE
2021 EMRS
RECLAMATION

PURPOSE
CCL
HEAT MAP

DATE AUGUST 25, 2021

DRAWN JTS

CHECKED

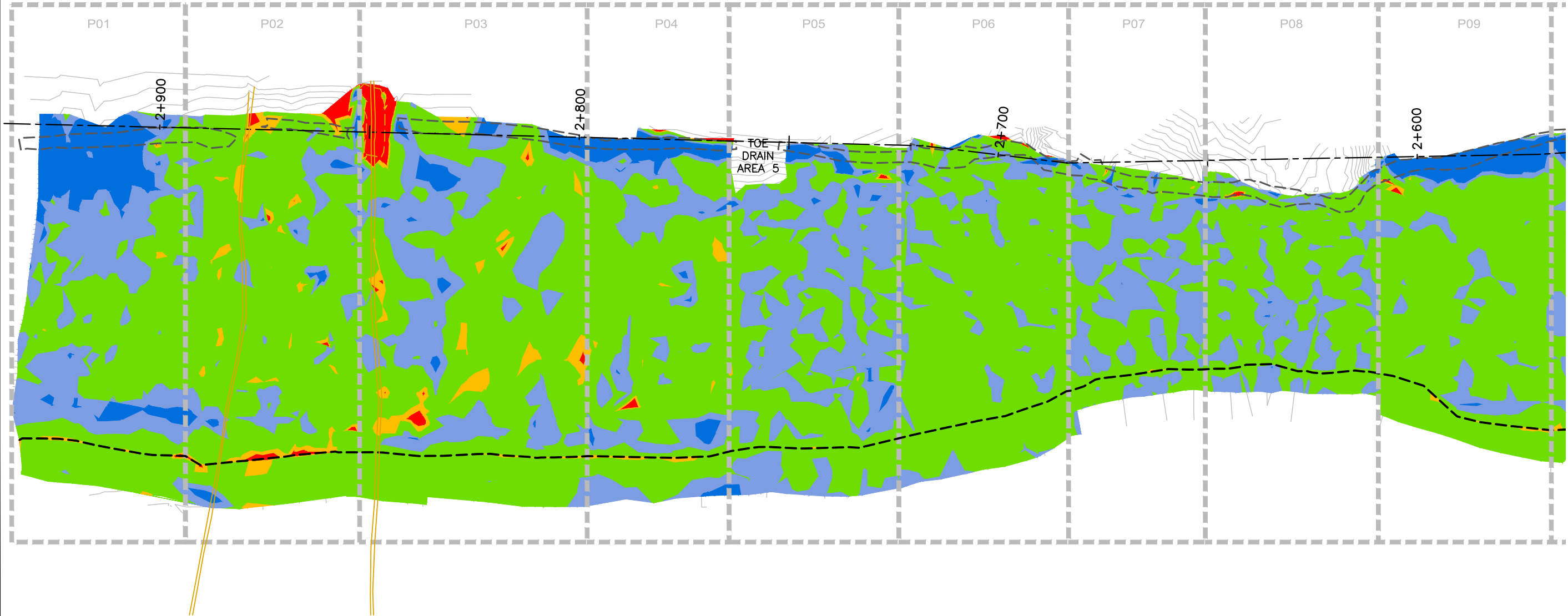
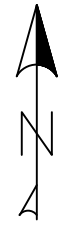
SCALE NTS

ISSUED FOR TENDER

ISSUED FOR CONSTRUCTION

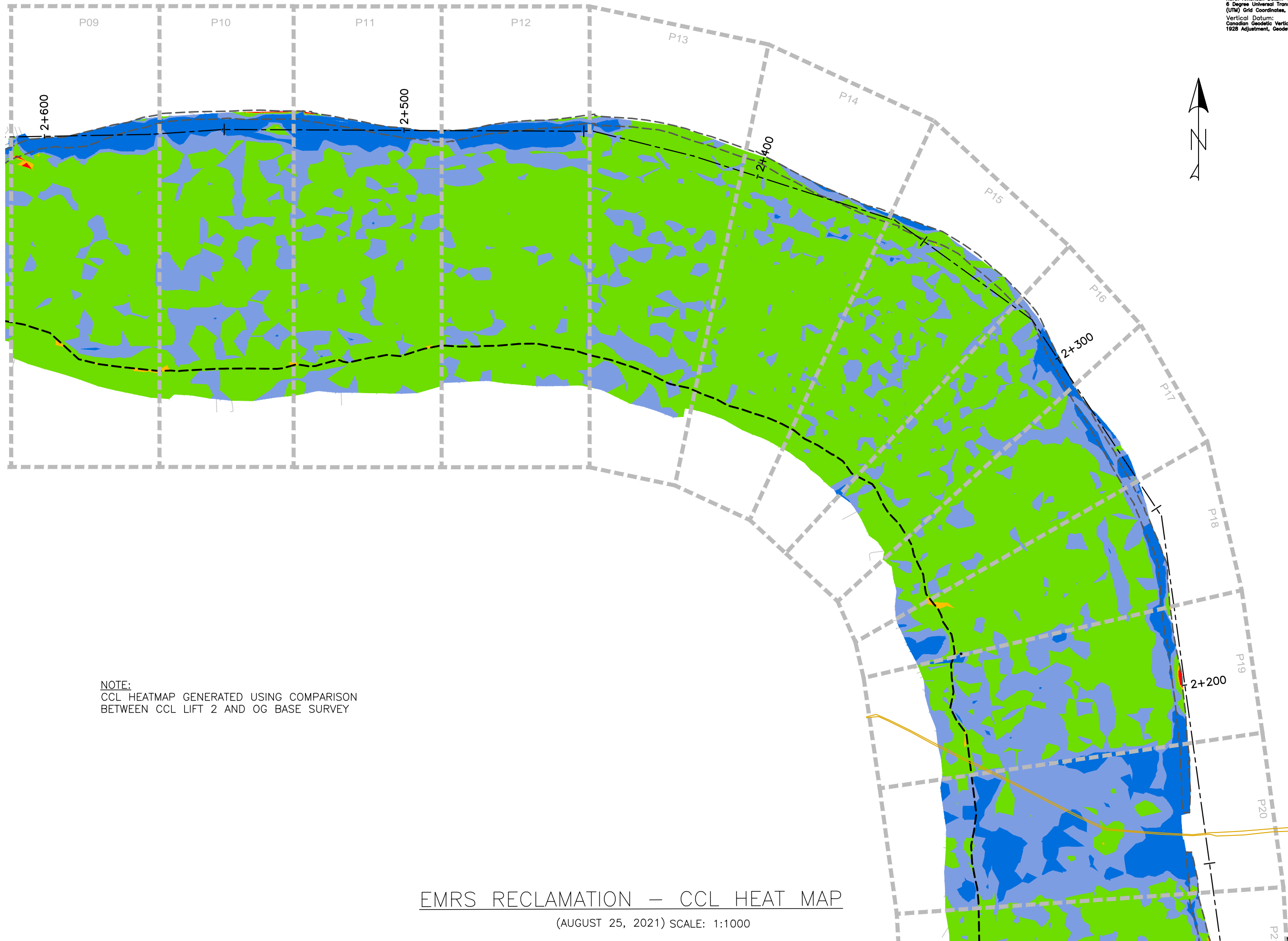
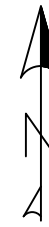

DWG. No.	PROJECT No.	PHASE No.
H-1	19-1138	115

NOTE:
CCL HEATMAP GENERATED USING COMPARISON
BETWEEN CCL LIFT 2 AND OG BASE SURVEY



EMRS RECLAMATION – CCL HEAT MAP
(AUGUST 25, 2021) SCALE: N.T.S.

Horizontal Datum:
 North American Datum 1983 (NAD83)
 6 Degree Universal Transverse Mercator
 (UTM) Grid Coordinates, Zone 15.
 Vertical Datum:
 Canadian Geodetic Vertical Datum,
 1928 Adjustment, Geodetic Elevations



NOTE:
 CCL HEATMAP GENERATED USING COMPARISON
 BETWEEN CCL LIFT 2 AND OG BASE SURVEY

DESIGNER

REVISIONS	
DATE	REMARKS


LEGEND

< 0.40m	█
0.40m to 0.45m	█
0.45m to 0.60m	█
0.60m to 0.70m	█
> 0.70m	█

PROJECT TITLE		
NEW GOLD INC RAINY RIVER PROJECT		
DRAWING TITLE		
2021 EMRS RECLAMATION		
PURPOSE		
CCL HEAT MAP		
DATE	AUGUST 25, 2021	
DRAWN	JTS	
CHECKED		
SCALE	NTS	
ISSUED FOR TENDER		
ISSUED FOR CONSTRUCTION		
DWG. No.	PROJECT No.	PHASE No.
H-3	19-1138	115

EMRS RECLAMATION – CCL HEAT MAP
 (AUGUST 25, 2021) SCALE: 1:1000

Horizontal Datum:
 North American Datum 1983 (NAD83)
 6 Degree Universal Transverse Mercator
 (UTM) Grid Coordinates, Zone 15.
 Vertical Datum:
 Canadian Geodetic Vertical Datum,
 1928 Adjustment, Geodetic Elevations



DESIGNER

REVISIONS	
DATE	REMARKS

LEGEND	
< 0.40m	
0.40m to 0.45m	
0.45m to 0.60m	
0.60m to 0.70m	
> 0.70m	

PROJECT TITLE
 NEW GOLD INC
 RAINY RIVER
 PROJECT

DRAWING TITLE
 2021 EMRS
 RECLAMATION

PURPOSE
 CCL
 HEAT MAP

DATE AUGUST 25, 2021

DRAWN JTS

CHECKED

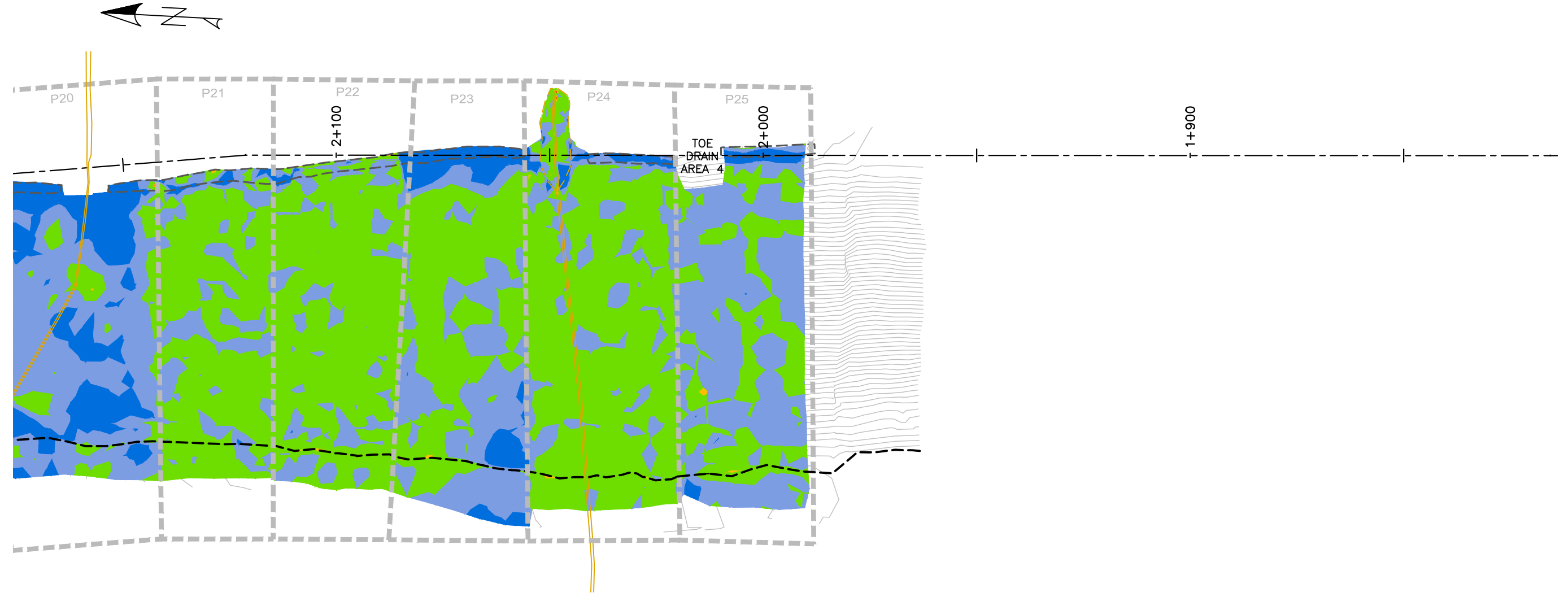
SCALE NTS

ISSUED FOR TENDER

ISSUED FOR CONSTRUCTION

DWG. No.	PROJECT No.	PHASE No.
H-5	19-1138	115

SHEET SIZE - 11" X 17"



EMRS RECLAMATION — CCL HEAT MAP
 (AUGUST 25, 2021) SCALE: 1:1000

DESIGNER

REVISIONS

DATE	REMARKS

LEGEND

- < 0.40m ■
- 0.40m to 0.45m ■
- 0.45m to 0.60m ■
- 0.60m to 0.70m ■
- > 0.70m ■

Horizontal Datum:
North American Datum 1983 (NAD83)
5 Degree Universal Transverse Mercator
(UTM) Grid Coordinates, Zone 15.
Vertical Datum:
Canadian Geodetic Vertical Datum,
1928 Adjustment, Geodetic Elevations

PROJECT TITLE
NEW GOLD INC
RAINY RIVER
PROJECT

DRAWING TITLE
2021 EMRS
RECLAMATION

PURPOSE
CCL
HEAT MAP

DATE AUGUST 26, 2021

DRAWN JTS

CHECKED

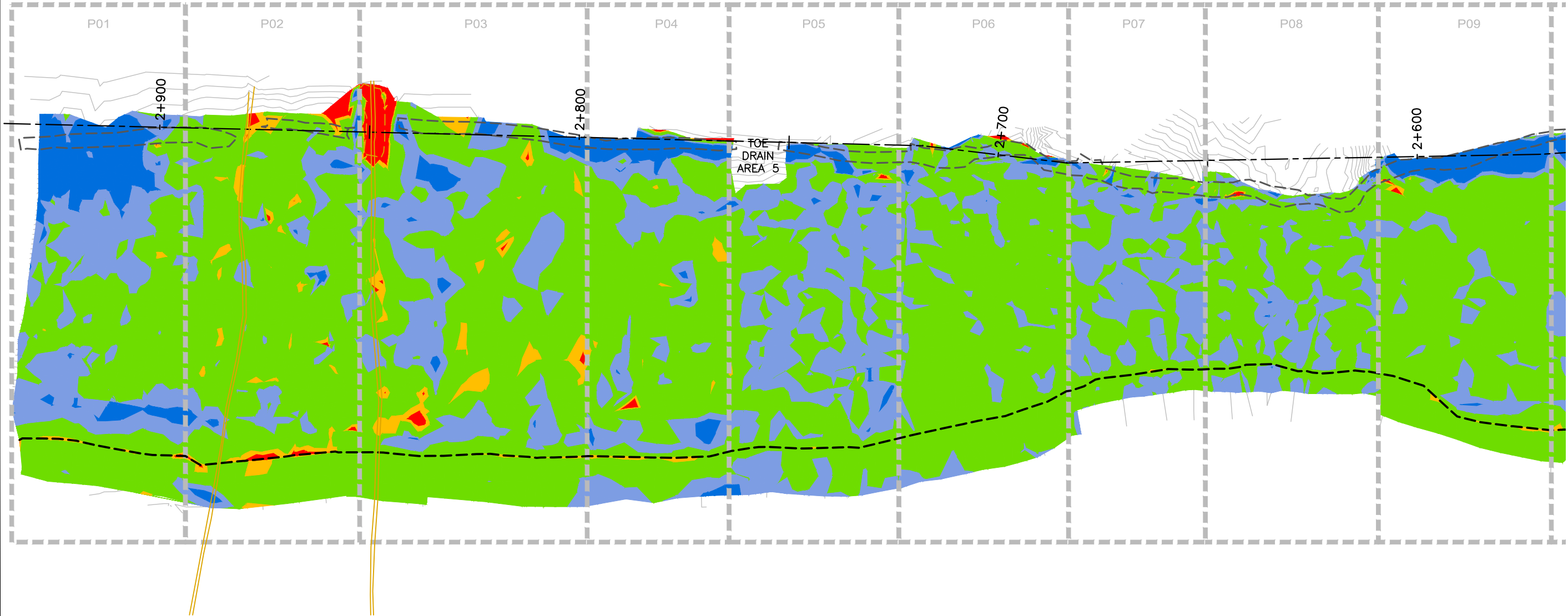
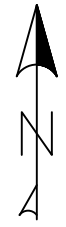
SCALE NTS

ISSUED FOR TENDER

ISSUED FOR CONSTRUCTION

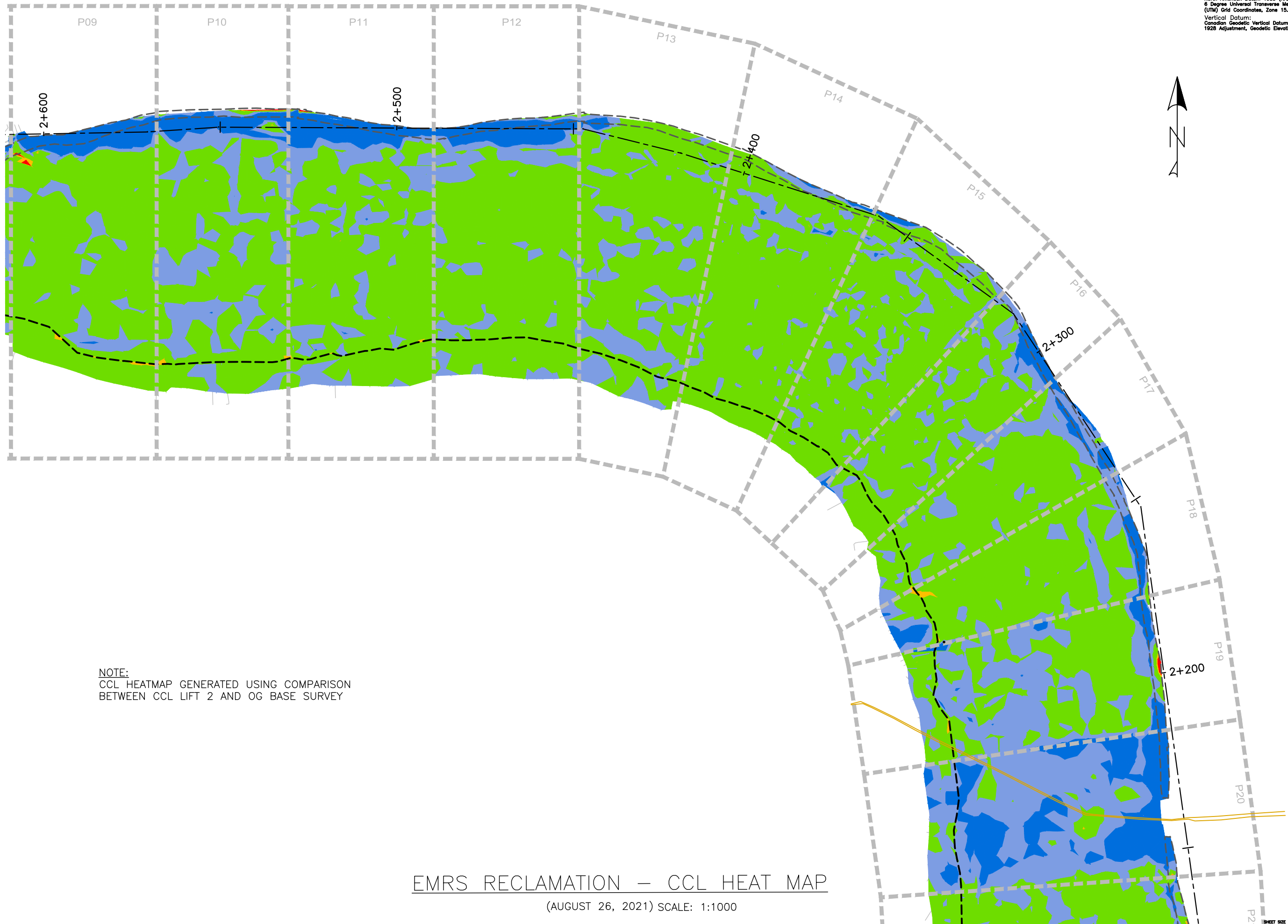
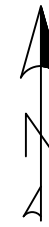

DWG. No. PROJECT No. PHASE No.
H-1 19-1138 115

NOTE:
CCL HEATMAP GENERATED USING COMPARISON
BETWEEN CCL LIFT 2 AND OG BASE SURVEY



EMRS RECLAMATION – CCL HEAT MAP
(AUGUST 26, 2021) SCALE: N.T.S.

Horizontal Datum:
 North American Datum 1983 (NAD83)
 6 Degree Universal Transverse Mercator
 (UTM) Grid Coordinates, Zone 15.
 Vertical Datum:
 Canadian Geodetic Vertical Datum,
 1928 Adjustment, Geodetic Elevations



NOTE:
 CCL HEATMAP GENERATED USING COMPARISON
 BETWEEN CCL LIFT 2 AND OG BASE SURVEY

DESIGNER

REVISIONS	
DATE	REMARKS


LEGEND

< 0.40m	█
0.40m to 0.45m	█
0.45m to 0.60m	█
0.60m to 0.70m	█
> 0.70m	█

PROJECT TITLE		
NEW GOLD INC RAINY RIVER PROJECT		
DRAWING TITLE		
2021 EMRS RECLAMATION		
PURPOSE		
CCL HEAT MAP		
DATE	AUGUST 26, 2021	
DRAWN	JTS	
CHECKED		
SCALE	NTS	
ISSUED FOR TENDER		
ISSUED FOR CONSTRUCTION		
DWG. No.	PROJECT No.	PHASE No.
H-3	19-1138	115

EMRS RECLAMATION – CCL HEAT MAP
 (AUGUST 26, 2021) SCALE: 1:1000

Horizontal Datum:
 North American Datum 1983 (NAD83)
 6 Degree Universal Transverse Mercator
 (UTM) Grid Coordinates, Zone 15.
 Vertical Datum:
 Canadian Geodetic Vertical Datum,
 1928 Adjustment, Geodetic Elevations



DESIGNER

REVISIONS	
DATE	REMARKS

LEGEND	
< 0.40m	
0.40m to 0.45m	
0.45m to 0.60m	
0.60m to 0.70m	
> 0.70m	

PROJECT TITLE
 NEW GOLD INC
 RAINY RIVER
 PROJECT

DRAWING TITLE
 2021 EMRS
 RECLAMATION

PURPOSE
 CCL
 HEAT MAP

DATE AUGUST 26, 2021

DRAWN JTS

CHECKED

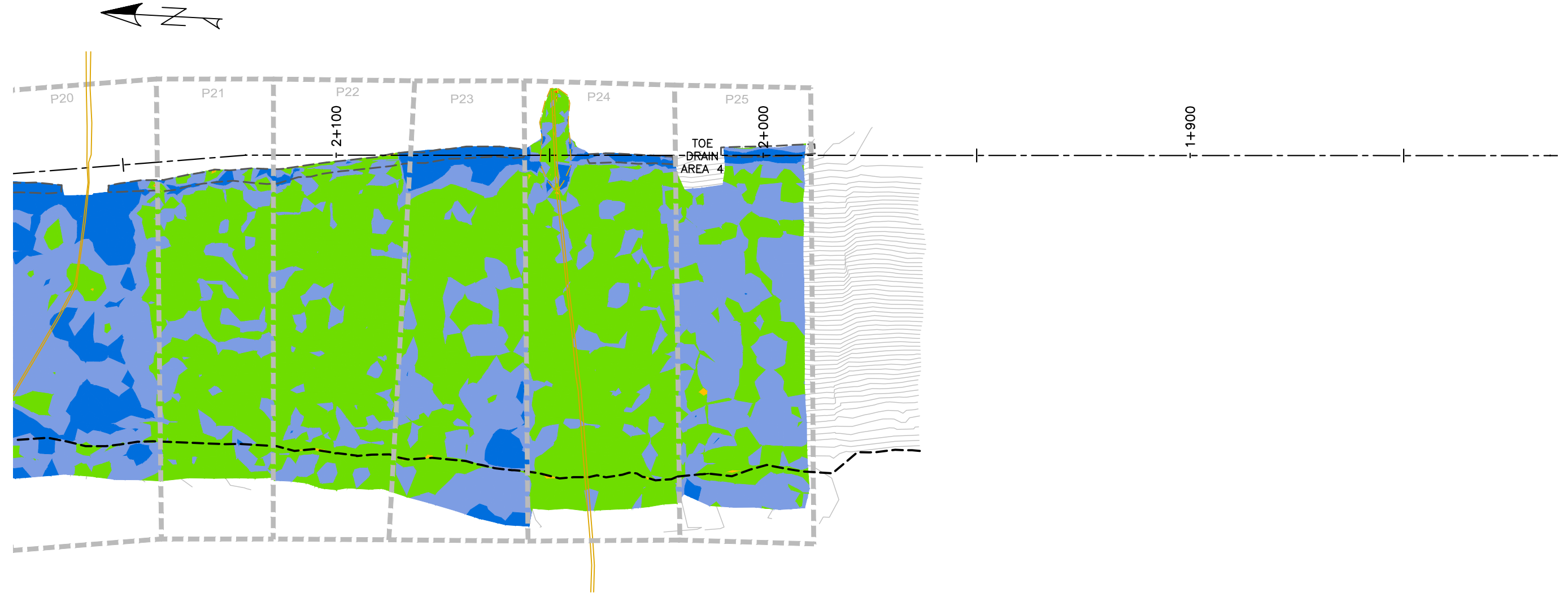
SCALE NTS

ISSUED FOR TENDER

ISSUED FOR CONSTRUCTION

DWG. No.	PROJECT No.	PHASE No.
H-5	19-1138	115

SHEET SIZE - 11" X 17"



EMRS RECLAMATION — CCL HEAT MAP
 (AUGUST 26, 2021) SCALE: 1:1000

DESIGNER

REVISIONS

DATE	REMARKS

LEGEND

- < 0.40m █
- 0.40m to 0.45m █
- 0.45m to 0.60m █
- 0.60m to 0.70m █
- > 0.70m █

Horizontal Datum:
North American Datum 1983 (NAD83)
5 Degree Universal Transverse Mercator
(UTM) Grid Coordinates, Zone 15.
Vertical Datum:
Canadian Geodetic Vertical Datum,
1928 Adjustment, Geodetic Elevations

PROJECT TITLE
NEW GOLD INC
RAINY RIVER
PROJECT

DRAWING TITLE
2021 EMRS
RECLAMATION

PURPOSE
CCL
HEAT MAP

DATE AUGUST 27, 2021

DRAWN JTS

CHECKED

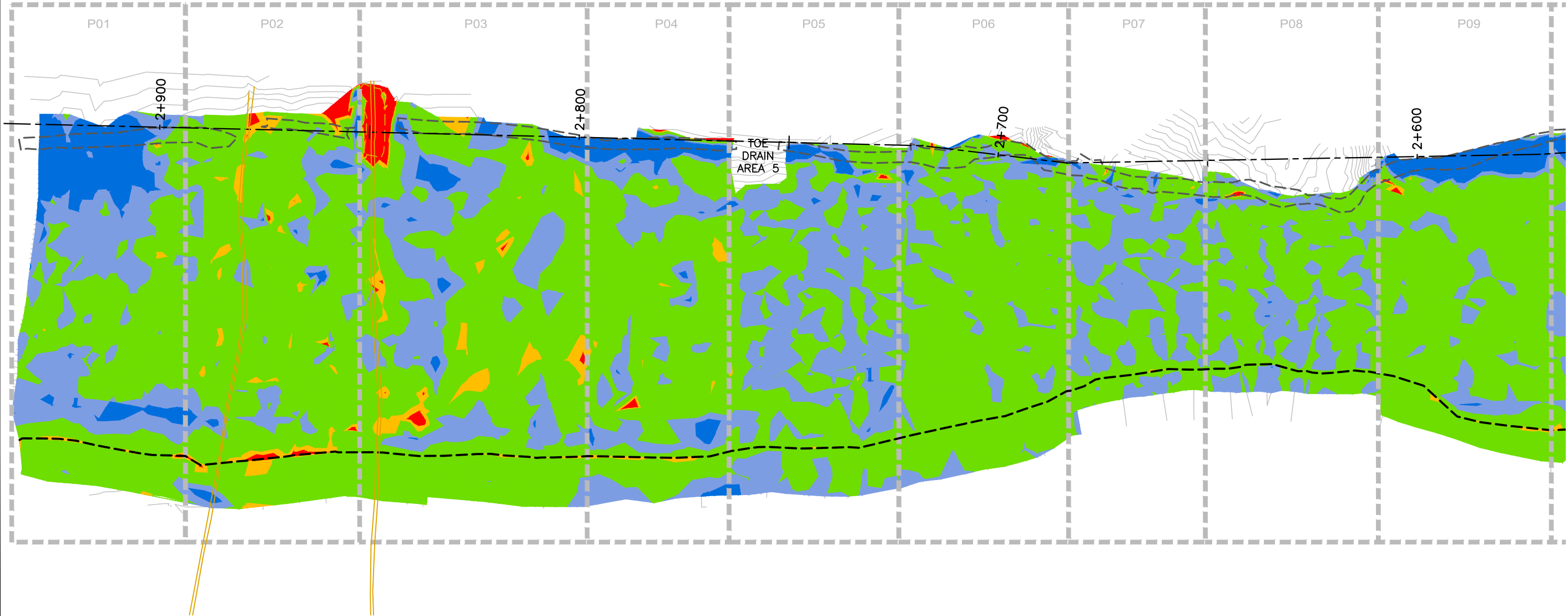
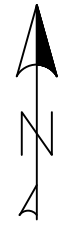
SCALE NTS

ISSUED FOR TENDER

ISSUED FOR CONSTRUCTION

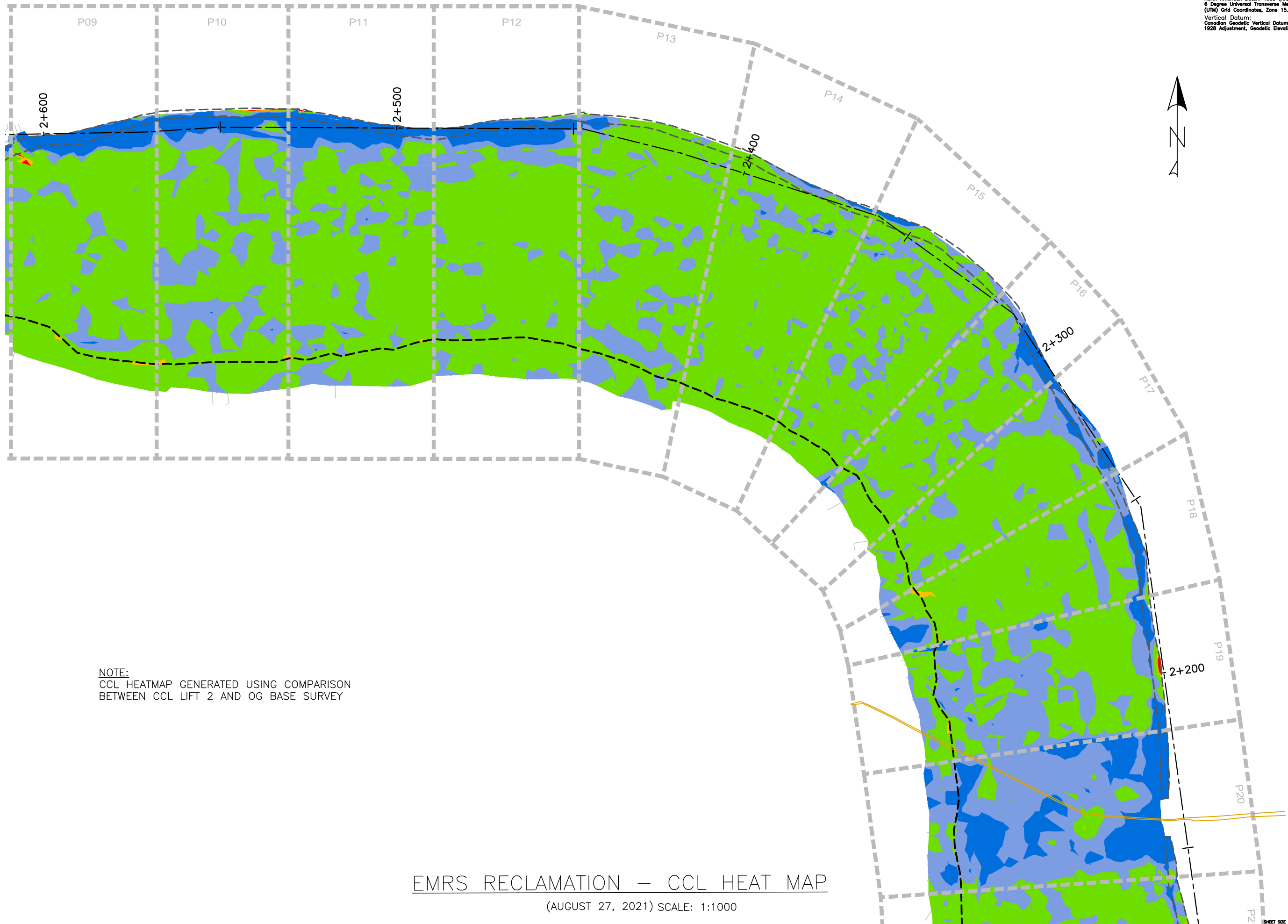
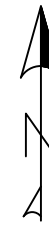

DWG. No. PROJECT No. PHASE No.
H-1 19-1138 115

NOTE:
CCL HEATMAP GENERATED USING COMPARISON
BETWEEN CCL LIFT 2 AND OG BASE SURVEY



EMRS RECLAMATION – CCL HEAT MAP
(AUGUST 27, 2021) SCALE: N.T.S.

Horizontal Datum:
 North American Datum 1983 (NAD83)
 6 Degree Universal Transverse Mercator
 (UTM) Grid Coordinates, Zone 15.
 Vertical Datum:
 Canadian Geodetic Vertical Datum,
 1928 Adjustment, Geodetic Elevations



NOTE:
 CCL HEATMAP GENERATED USING COMPARISON
 BETWEEN CCL LIFT 2 AND OG BASE SURVEY

DESIGNER

REVISIONS	
DATE	REMARKS


LEGEND

< 0.40m	█
0.40m to 0.45m	█
0.45m to 0.60m	█
0.60m to 0.70m	█
> 0.70m	█

PROJECT TITLE		
NEW GOLD INC RAINY RIVER PROJECT		
DRAWING TITLE		
2021 EMRS RECLAMATION		
PURPOSE		
CCL HEAT MAP		
DATE	AUGUST 27, 2021	
DRAWN	JTS	
CHECKED		
SCALE	NTS	
ISSUED FOR TENDER		
ISSUED FOR CONSTRUCTION		
DWG. No.	PROJECT No.	PHASE No.
H-3	19-1138	115

EMRS RECLAMATION – CCL HEAT MAP
 (AUGUST 27, 2021) SCALE: 1:1000

Horizontal Datum:
 North American Datum 1983 (NAD83)
 6 Degree Universal Transverse Mercator
 (UTM) Grid Coordinates, Zone 15.
 Vertical Datum:
 Canadian Geodetic Vertical Datum,
 1928 Adjustment, Geodetic Elevations



DESIGNER

REVISIONS	
DATE	REMARKS

LEGEND	
< 0.40m	
0.40m to 0.45m	
0.45m to 0.60m	
0.60m to 0.70m	
> 0.70m	

PROJECT TITLE
 NEW GOLD INC
 RAINY RIVER
 PROJECT

DRAWING TITLE
 2021 EMRS
 RECLAMATION

PURPOSE
 CCL
 HEAT MAP

DATE AUGUST 27, 2021

DRAWN JTS

CHECKED

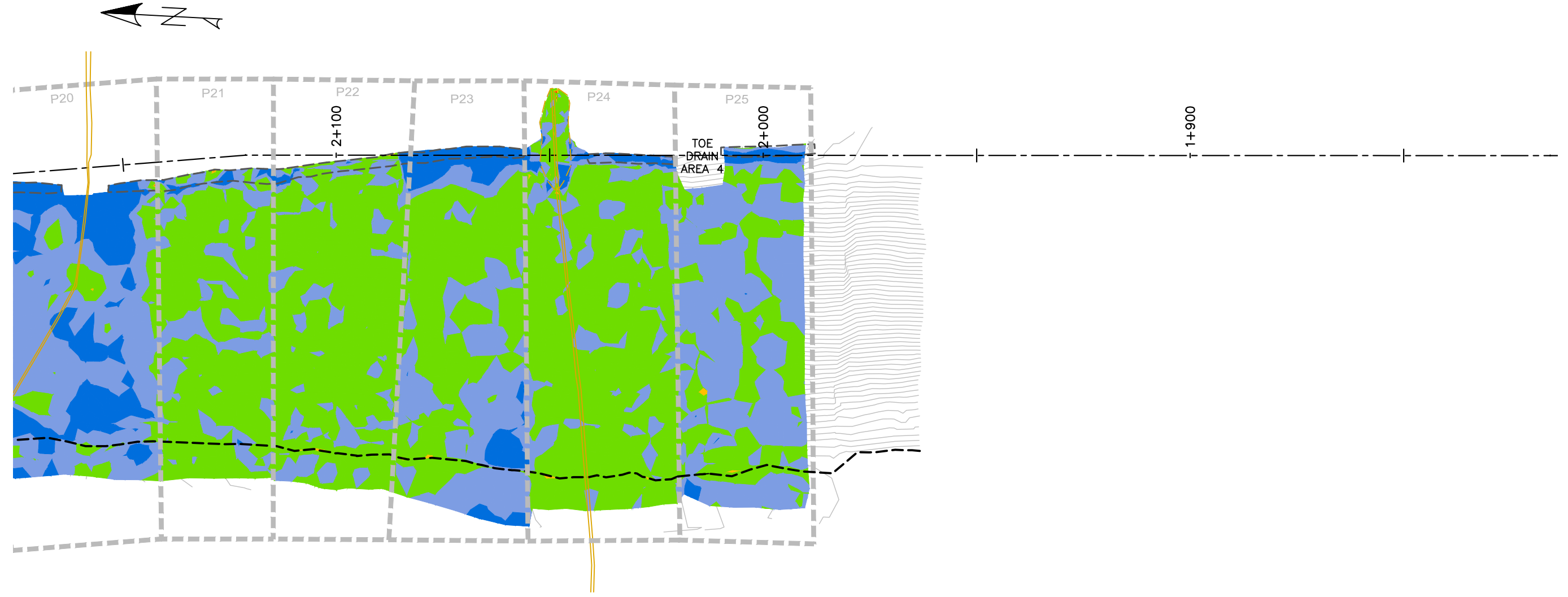
SCALE NTS

ISSUED FOR TENDER

ISSUED FOR CONSTRUCTION

DWG. No.	PROJECT No.	PHASE No.
H-5	19-1138	115

SHEET SIZE - 11" X 17"



EMRS RECLAMATION — CCL HEAT MAP
 (AUGUST 27, 2021) SCALE: 1:1000

DESIGNER

REVISIONS

DATE	REMARKS

LEGEND

- < 0.40m █
- 0.40m to 0.45m █
- 0.45m to 0.60m █
- 0.60m to 0.70m █
- > 0.70m █

Horizontal Datum:
North American Datum 1983 (NAD83)
5 Degree Universal Transverse Mercator
(UTM) Grid Coordinates, Zone 15.
Vertical Datum:
Canadian Geodetic Vertical Datum,
1928 Adjustment, Geodetic Elevations

PROJECT TITLE
NEW GOLD INC
RAINY RIVER
PROJECT

DRAWING TITLE
2021 EMRS
RECLAMATION

PURPOSE
CCL
HEAT MAP

DATE AUGUST 29, 2021

DRAWN JTS

CHECKED

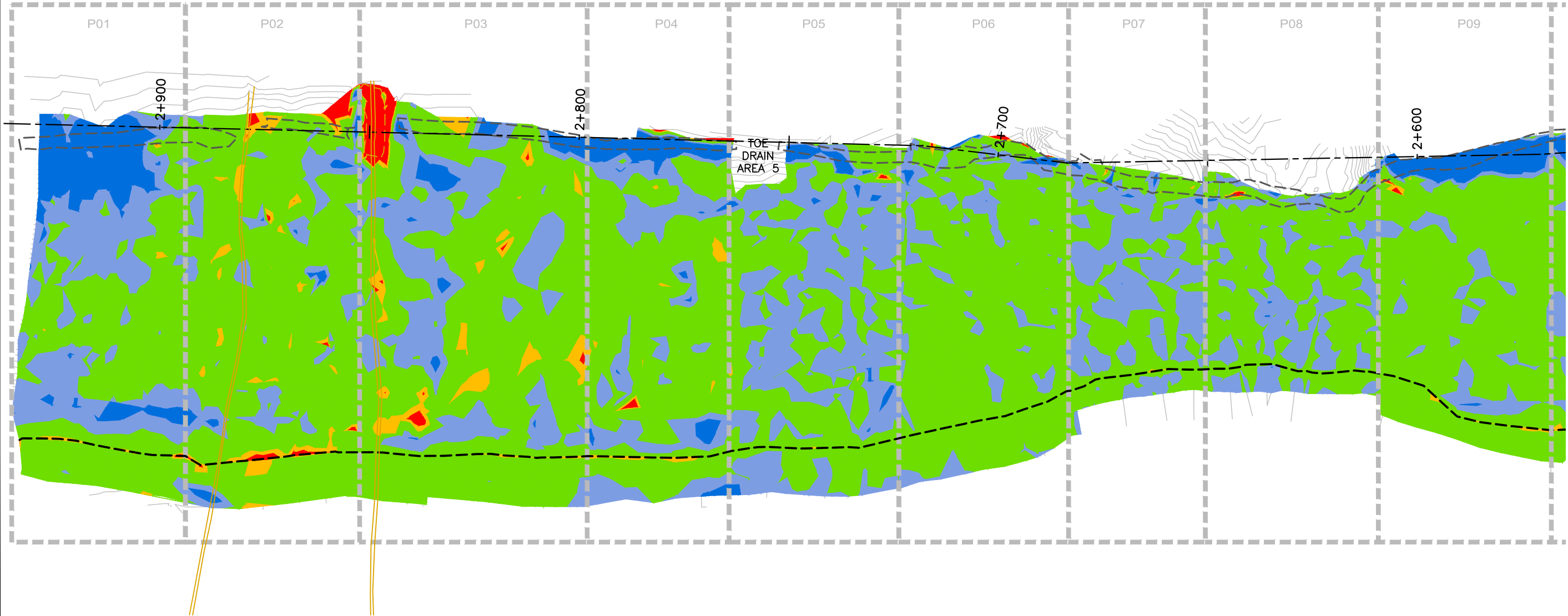
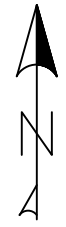
SCALE NTS

ISSUED FOR TENDER

ISSUED FOR CONSTRUCTION

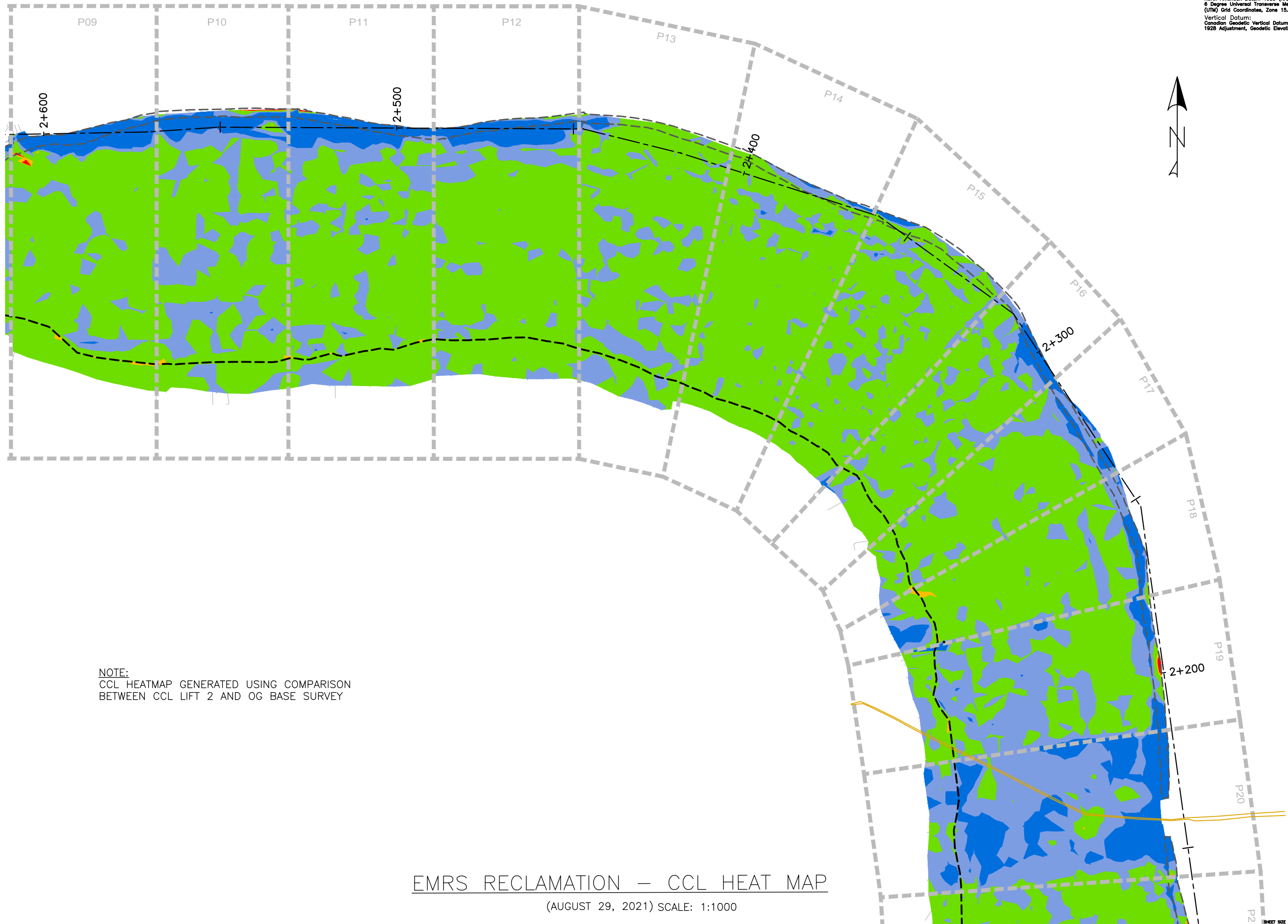
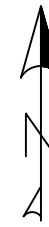

DWG. No. PROJECT No. PHASE No.
H-1 19-1138 115

NOTE:
CCL HEATMAP GENERATED USING COMPARISON
BETWEEN CCL LIFT 2 AND OG BASE SURVEY



EMRS RECLAMATION – CCL HEAT MAP
(AUGUST 29, 2021) SCALE: N.T.S.

Horizontal Datum:
 North American Datum 1983 (NAD83)
 6 Degree Universal Transverse Mercator
 (UTM) Grid Coordinates, Zone 15.
 Vertical Datum:
 Canadian Geodetic Vertical Datum,
 1928 Adjustment, Geodetic Elevations



NOTE:
 CCL HEATMAP GENERATED USING COMPARISON
 BETWEEN CCL LIFT 2 AND OG BASE SURVEY

DESIGNER

REVISIONS	
DATE	REMARKS

LEGEND


< 0.40m	■
0.40m to 0.45m	■
0.45m to 0.60m	■
0.60m to 0.70m	■
> 0.70m	■

PROJECT TITLE		
NEW GOLD INC RAINY RIVER PROJECT		
DRAWING TITLE		
2021 EMRS RECLAMATION		
PURPOSE		
CCL HEAT MAP		
DATE	AUGUST 29, 2021	
DRAWN	JTS	
CHECKED		
SCALE	NTS	
ISSUED FOR TENDER		
ISSUED FOR CONSTRUCTION		
DWG. No.	PROJECT No.	PHASE No.
H-3	19-1138	115

EMRS RECLAMATION – CCL HEAT MAP

(AUGUST 29, 2021) SCALE: 1:1000

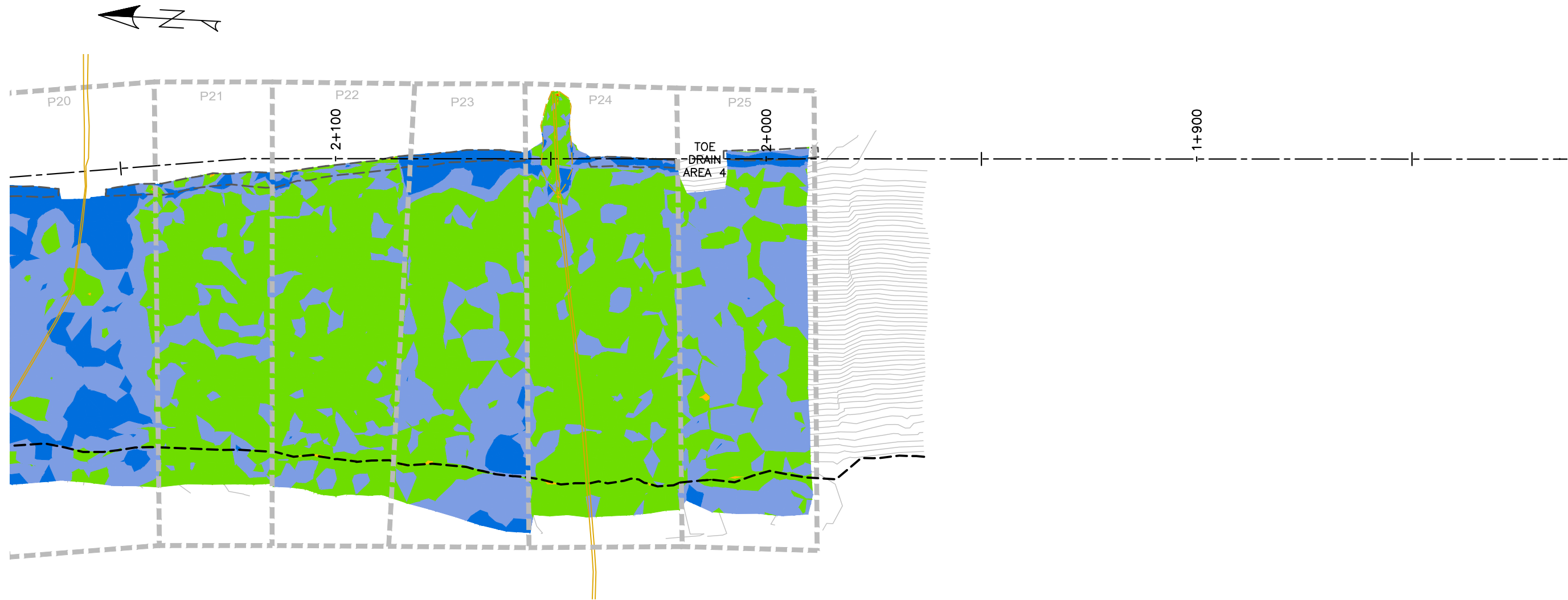
Horizontal Datum:
 North American Datum 1983 (NAD83)
 6 Degree Universal Transverse Mercator
 (UTM) Grid Coordinates, Zone 15.
 Vertical Datum:
 Canadian Geodetic Vertical Datum,
 1928 Adjustment, Geodetic Elevations



DESIGNER

REVISIONS	
DATE	REMARKS

LEGEND	
< 0.40m	
0.40m to 0.45m	
0.45m to 0.60m	
0.60m to 0.70m	
> 0.70m	



PROJECT TITLE
 NEW GOLD INC
 RAINY RIVER
 PROJECT

DRAWING TITLE
 2021 EMRS
 RECLAMATION

PURPOSE
 CCL
 HEAT MAP

DATE AUGUST 29, 2021

DRAWN JTS

CHECKED

SCALE NTS

ISSUED FOR TENDER


ISSUED FOR CONSTRUCTION

DWG. No.	PROJECT No.	PHASE No.
H-5	19-1138	115

EMRS RECLAMATION — CCL HEAT MAP

(AUGUST 29, 2021) SCALE: 1:1000

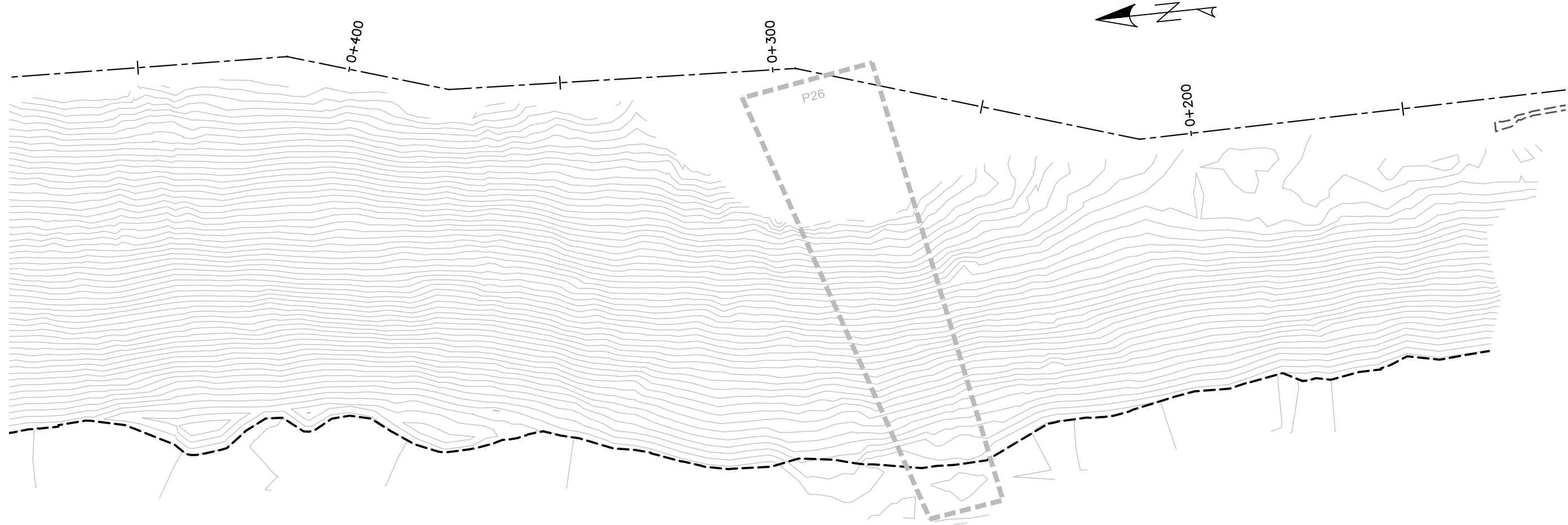
Horizontal Datum:
North American Datum 1983 (NAD83)
6 Degree Universal Transverse Mercator
(UTM) Grid Coordinates, Zone 15.
Vertical Datum:
Canadian Geodetic Vertical Datum,
1928 Adjustment, Geodetic Elevations



DESIGNER

REVISIONS	
DATE	REMARKS

LEGEND	
< 0.40m	
0.40m to 0.45m	
0.45m to 0.60m	
0.60m to 0.70m	
> 0.70m	



EMRS RECLAMATION — CCL HEAT MAP

(AUGUST 29, 2021) SCALE: 1:1000

PROJECT TITLE
NEW GOLD INC
RAINY RIVER
PROJECT

DRAWING TITLE
2021 EMRS
RECLAMATION

PURPOSE
CCL
HEAT MAP

DATE AUGUST 29, 2021

DRAWN JTS

CHECKED

SCALE NTS

ISSUED FOR TENDER

ISSUED FOR CONSTRUCTION

DWG. No.	PROJECT No.	PHASE No.
H-7	19-1138	115

DESIGNER

REVISIONS

DATE	REMARKS

LEGEND

- < 0.40m █
- 0.40m to 0.45m █
- 0.45m to 0.60m █
- 0.60m to 0.70m █
- > 0.70m █

Horizontal Datum:
North American Datum 1983 (NAD83)
5 Degree Universal Transverse Mercator
(UTM) Grid Coordinates, Zone 15.
Vertical Datum:
Canadian Geodetic Vertical Datum,
1928 Adjustment, Geodetic Elevations

PROJECT TITLE
NEW GOLD INC
RAINY RIVER
PROJECT

DRAWING TITLE
2021 EMRS
RECLAMATION

PURPOSE
CCL
HEAT MAP

DATE AUGUST 30, 2021

DRAWN JTS

CHECKED

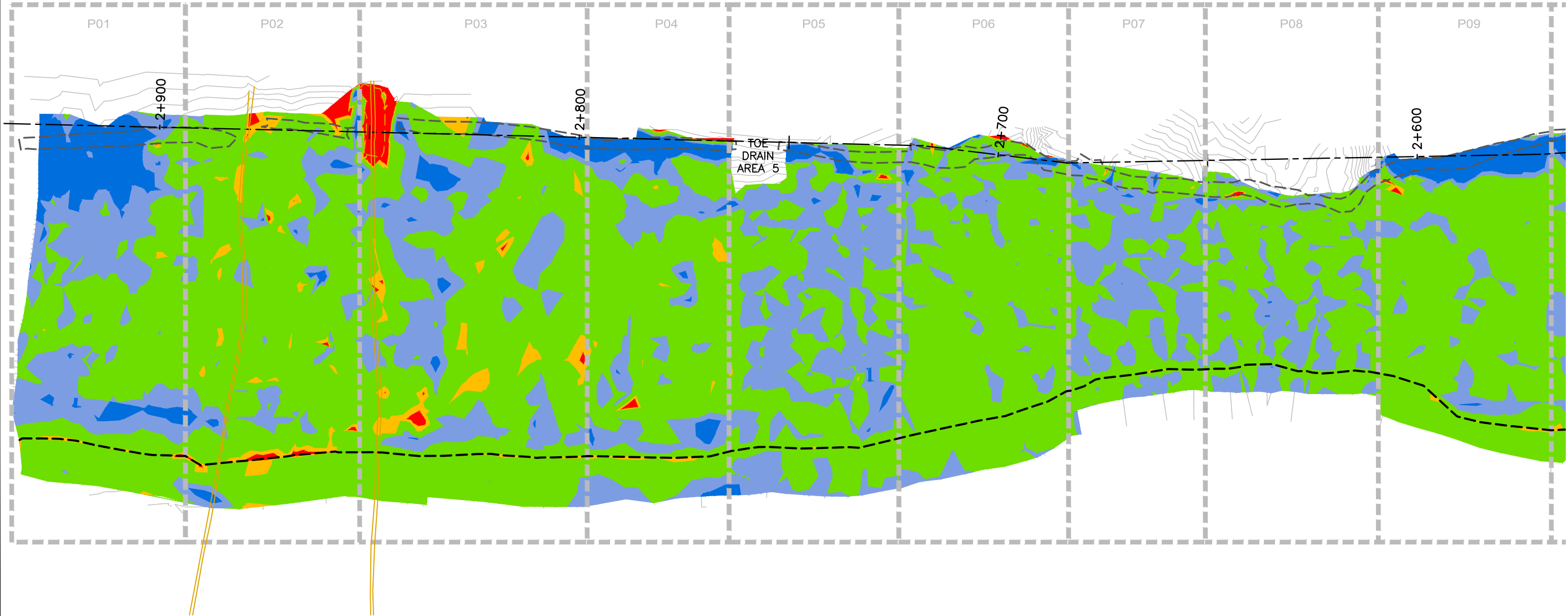
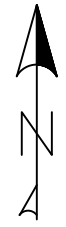
SCALE NTS

ISSUED FOR TENDER

ISSUED FOR CONSTRUCTION

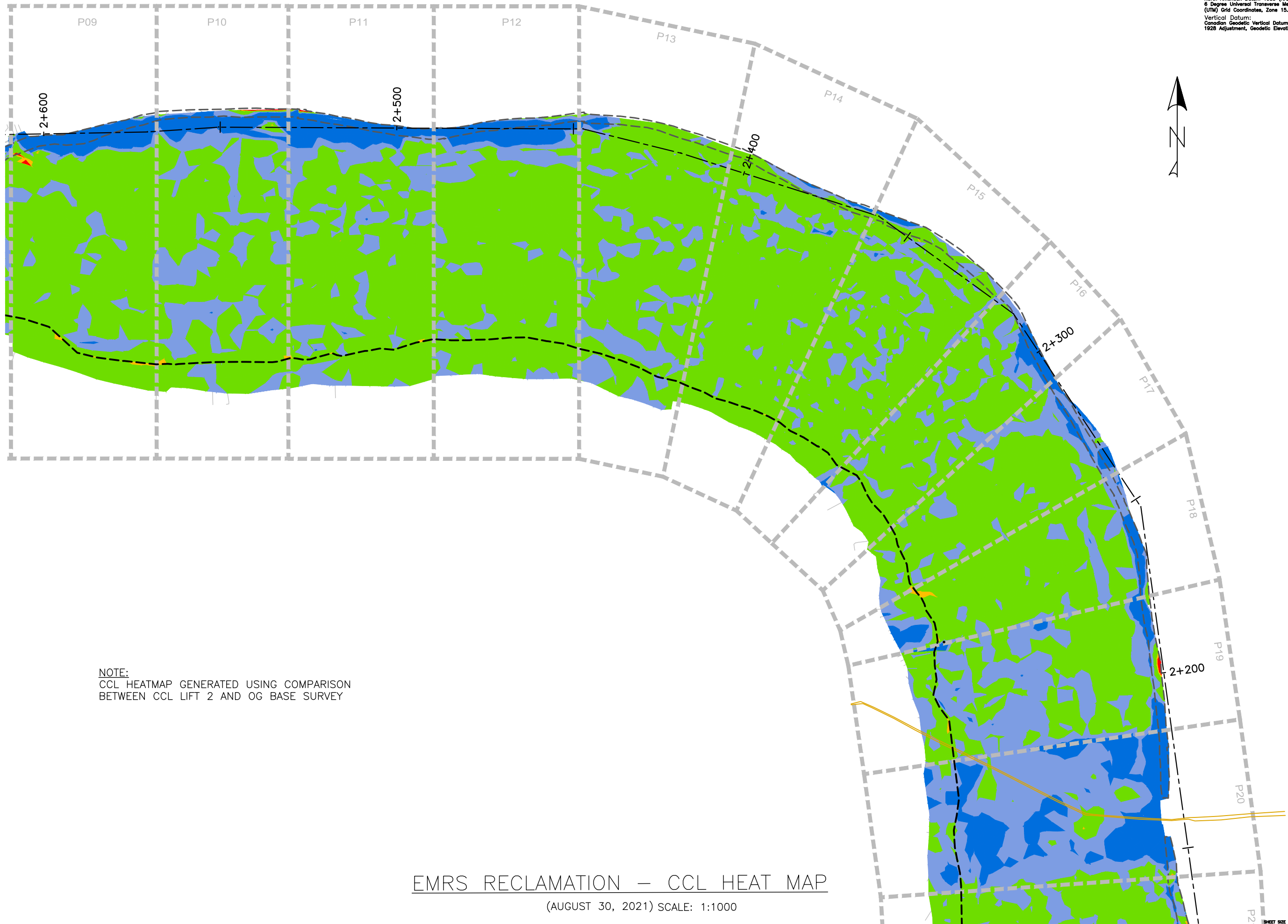
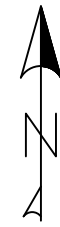

DWG. No. PROJECT No. PHASE No.
H-1 19-1138 115

NOTE:
CCL HEATMAP GENERATED USING COMPARISON
BETWEEN CCL LIFT 2 AND OG BASE SURVEY



EMRS RECLAMATION – CCL HEAT MAP
(AUGUST 30, 2021) SCALE: N.T.S.

Horizontal Datum:
 North American Datum 1983 (NAD83)
 6 Degree Universal Transverse Mercator
 (UTM) Grid Coordinates, Zone 15.
 Vertical Datum:
 Canadian Geodetic Vertical Datum,
 1928 Adjustment, Geodetic Elevations



NOTE:
 CCL HEATMAP GENERATED USING COMPARISON
 BETWEEN CCL LIFT 2 AND OG BASE SURVEY

DESIGNER

REVISIONS	DATE	REMARKS

LEGEND


< 0.40m	█
0.40m to 0.45m	█
0.45m to 0.60m	█
0.60m to 0.70m	█
> 0.70m	█

PROJECT TITLE		
NEW GOLD INC RAINY RIVER PROJECT		
DRAWING TITLE		
2021 EMRS RECLAMATION		
PURPOSE		
CCL HEAT MAP		
DATE	AUGUST 30, 2021	
DRAWN	JTS	
CHECKED		
SCALE	NTS	
ISSUED FOR TENDER		
ISSUED FOR CONSTRUCTION		
DWG. No.	PROJECT No.	PHASE No.
H-3	19-1138	115

EMRS RECLAMATION – CCL HEAT MAP

(AUGUST 30, 2021) SCALE: 1:1000

Horizontal Datum:
 North American Datum 1983 (NAD83)
 6 Degree Universal Transverse Mercator
 (UTM) Grid Coordinates, Zone 15.
 Vertical Datum:
 Canadian Geodetic Vertical Datum,
 1928 Adjustment, Geodetic Elevations



DESIGNER

REVISIONS	
DATE	REMARKS

LEGEND	
< 0.40m	
0.40m to 0.45m	
0.45m to 0.60m	
0.60m to 0.70m	
> 0.70m	

PROJECT TITLE
 NEW GOLD INC
 RAINY RIVER
 PROJECT

DRAWING TITLE
 2021 EMRS
 RECLAMATION

PURPOSE
 CCL
 HEAT MAP

DATE AUGUST 30, 2021

DRAWN JTS

CHECKED

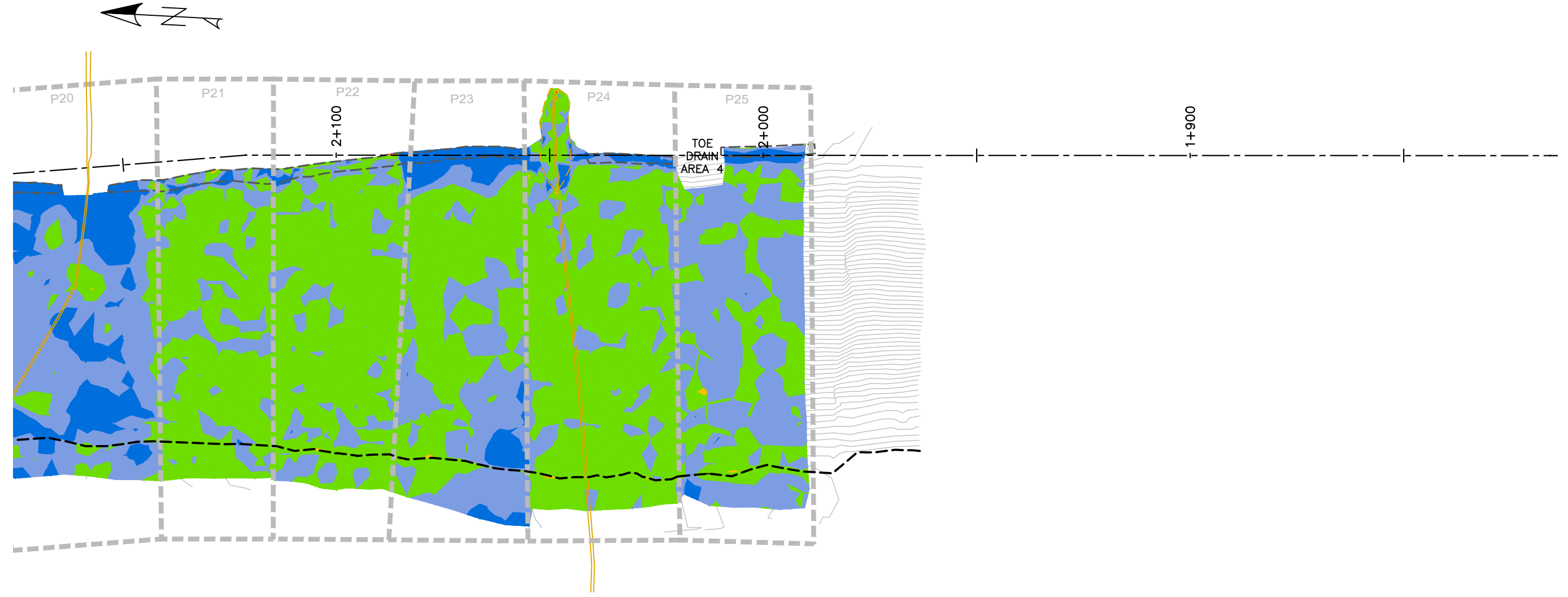
SCALE NTS

ISSUED FOR TENDER

ISSUED FOR CONSTRUCTION


DWG. No.	PROJECT No.	PHASE No.
H-5	19-1138	115

SHEET SIZE - 11" X 17"



EMRS RECLAMATION — CCL HEAT MAP
 (AUGUST 30, 2021) SCALE: 1:1000

Horizontal Datum:
 North American Datum 1983 (NAD83)
 6 Degree Universal Transverse Mercator
 (UTM) Grid Coordinates, Zone 15.
 Vertical Datum:
 Canadian Geodetic Vertical Datum,
 1928 Adjustment, Geodetic Elevations



DESIGNER

REVISIONS	
DATE	REMARKS

LEGEND	
< 0.40m	
0.40m to 0.45m	
0.45m to 0.60m	
0.60m to 0.70m	
> 0.70m	



EMRS RECLAMATION — CCL HEAT MAP
 (AUGUST 30, 2021) SCALE: 1:1000

PROJECT TITLE
 NEW GOLD INC
 RAINY RIVER
 PROJECT

DRAWING TITLE
 2021 EMRS
 RECLAMATION

PURPOSE
 CCL
 HEAT MAP

DATE AUGUST 30, 2021

DRAWN JTS

CHECKED

SCALE NTS

ISSUED FOR TENDER

ISSUED FOR CONSTRUCTION






DWG. No.	PROJECT No.	PHASE No.
H-7	19-1138	115

DESIGNER

REVISIONS

DATE	REMARKS

LEGEND

< 0.40m	
0.40m to 0.45m	
0.45m to 0.60m	
0.60m to 0.70m	
> 0.70m	

Horizontal Datum:
North American Datum 1983 (NAD83)
5 Degree Universal Transverse Mercator
(UTM) Grid Coordinates, Zone 15.
Vertical Datum:
Canadian Geodetic Vertical Datum,
1928 Adjustment, Geodetic Elevations

PROJECT TITLE
NEW GOLD INC
RAINY RIVER
PROJECT

DRAWING TITLE
2021 EMRS
RECLAMATION

PURPOSE
CCL
HEAT MAP

DATE AUGUST 31, 2021

DRAWN JTS

CHECKED

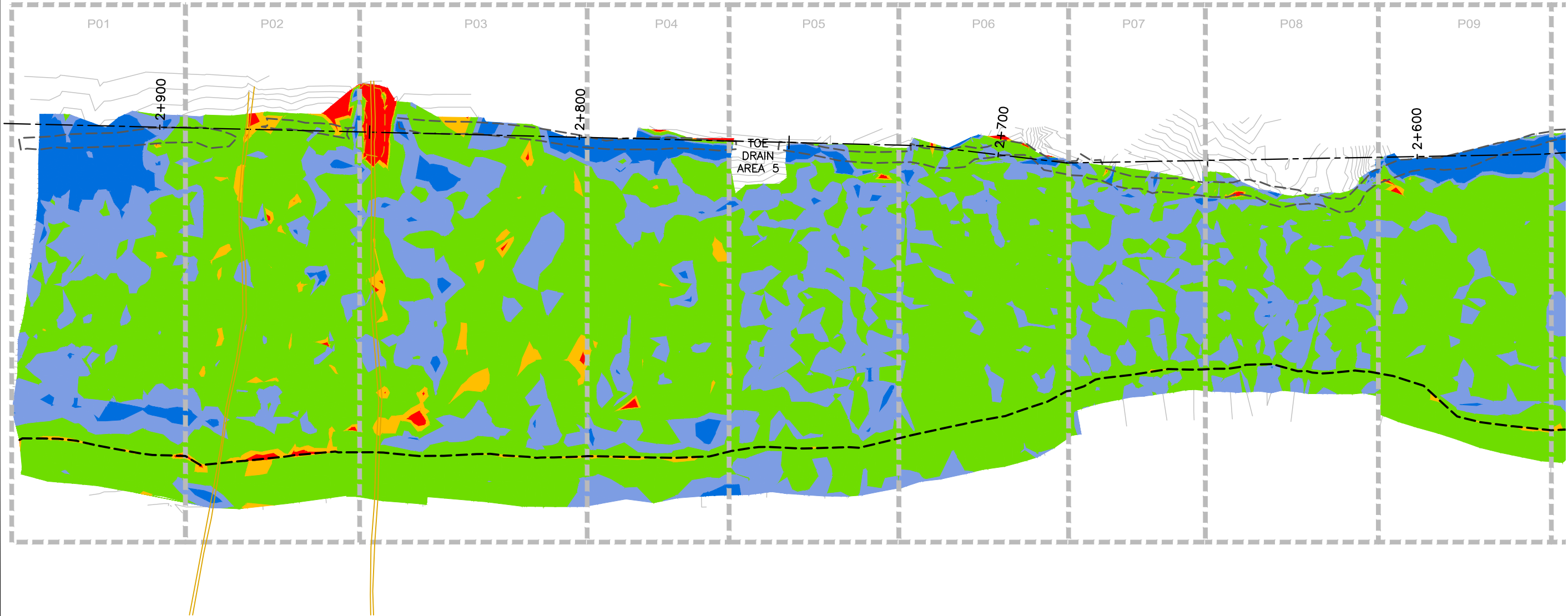
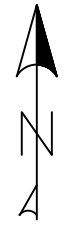
SCALE NTS

ISSUED FOR TENDER

ISSUED FOR CONSTRUCTION

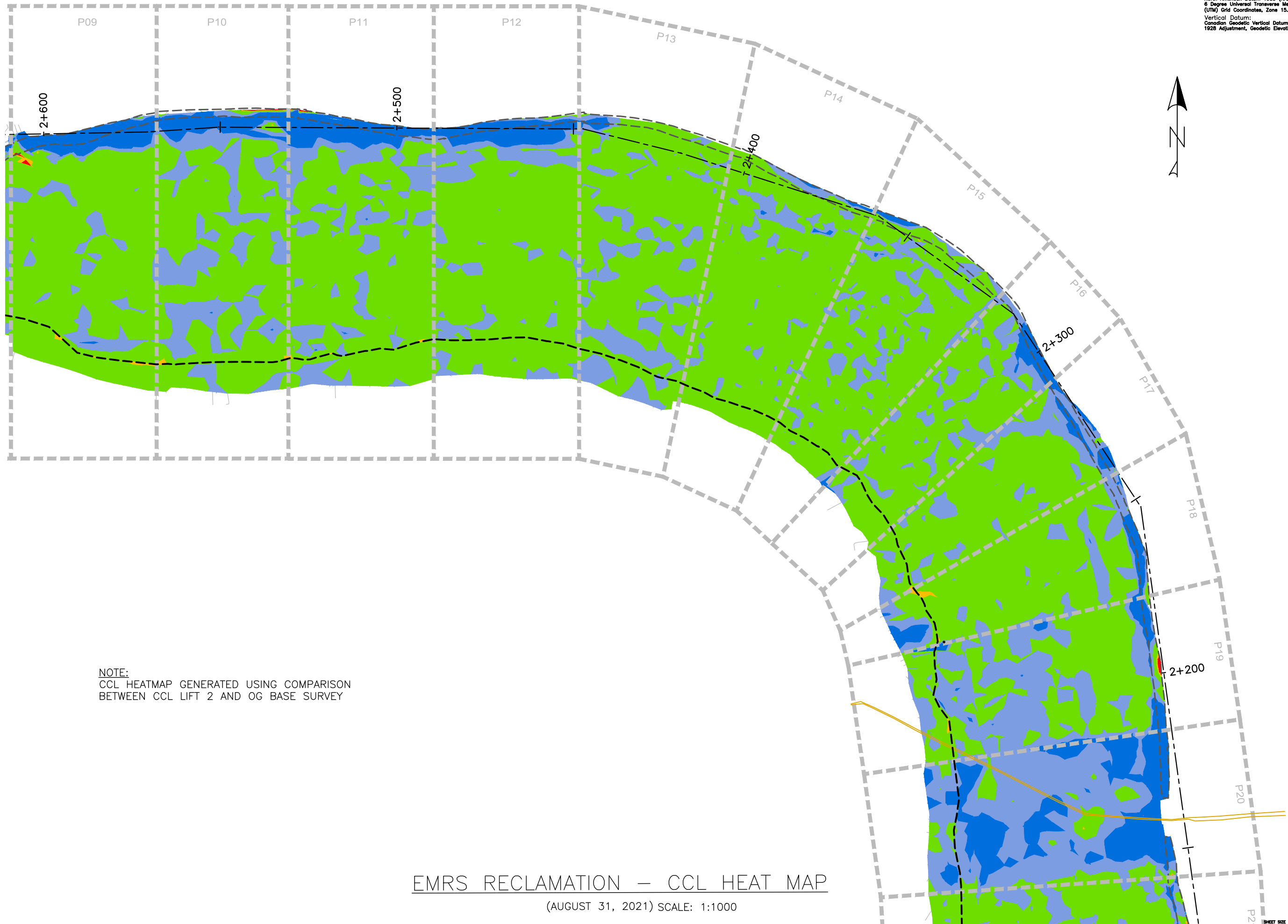
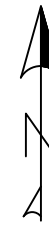

DWG. No. PROJECT No. PHASE No.
H-1 19-1138 115

NOTE:
CCL HEATMAP GENERATED USING COMPARISON
BETWEEN CCL LIFT 2 AND OG BASE SURVEY



EMRS RECLAMATION – CCL HEAT MAP
(AUGUST 31, 2021) SCALE: N.T.S.

Horizontal Datum:
 North American Datum 1983 (NAD83)
 6 Degree Universal Transverse Mercator
 (UTM) Grid Coordinates, Zone 15.
 Vertical Datum:
 Canadian Geodetic Vertical Datum,
 1928 Adjustment, Geodetic Elevations



NOTE:
 CCL HEATMAP GENERATED USING COMPARISON
 BETWEEN CCL LIFT 2 AND OG BASE SURVEY

DESIGNER

REVISIONS	
DATE	REMARKS

LEGEND


< 0.40m	■
0.40m to 0.45m	■
0.45m to 0.60m	■
0.60m to 0.70m	■
> 0.70m	■

PROJECT TITLE		
NEW GOLD INC RAINY RIVER PROJECT		
DRAWING TITLE		
2021 EMRS RECLAMATION		
PURPOSE		
CCL HEAT MAP		
DATE	AUGUST 31, 2021	
DRAWN	JTS	
CHECKED		
SCALE	NTS	
ISSUED FOR TENDER		
ISSUED FOR CONSTRUCTION		
DWG. No.	PROJECT No.	PHASE No.
H-3	19-1138	115

EMRS RECLAMATION – CCL HEAT MAP

(AUGUST 31, 2021) SCALE: 1:1000

Horizontal Datum:
North American Datum 1983 (NAD83)
6 Degree Universal Transverse Mercator
(UTM) Grid Coordinates, Zone 15.
Vertical Datum:
Canadian Geodetic Vertical Datum,
1928 Adjustment, Geodetic Elevations



DESIGNER

REVISIONS	
DATE	REMARKS

LEGEND	
< 0.40m	
0.40m to 0.45m	
0.45m to 0.60m	
0.60m to 0.70m	
> 0.70m	

PROJECT TITLE
NEW GOLD INC
RAINY RIVER
PROJECT

DRAWING TITLE
2021 EMRS
RECLAMATION

PURPOSE
CCL
HEAT MAP

DATE AUGUST 31, 2021

DRAWN JTS

CHECKED

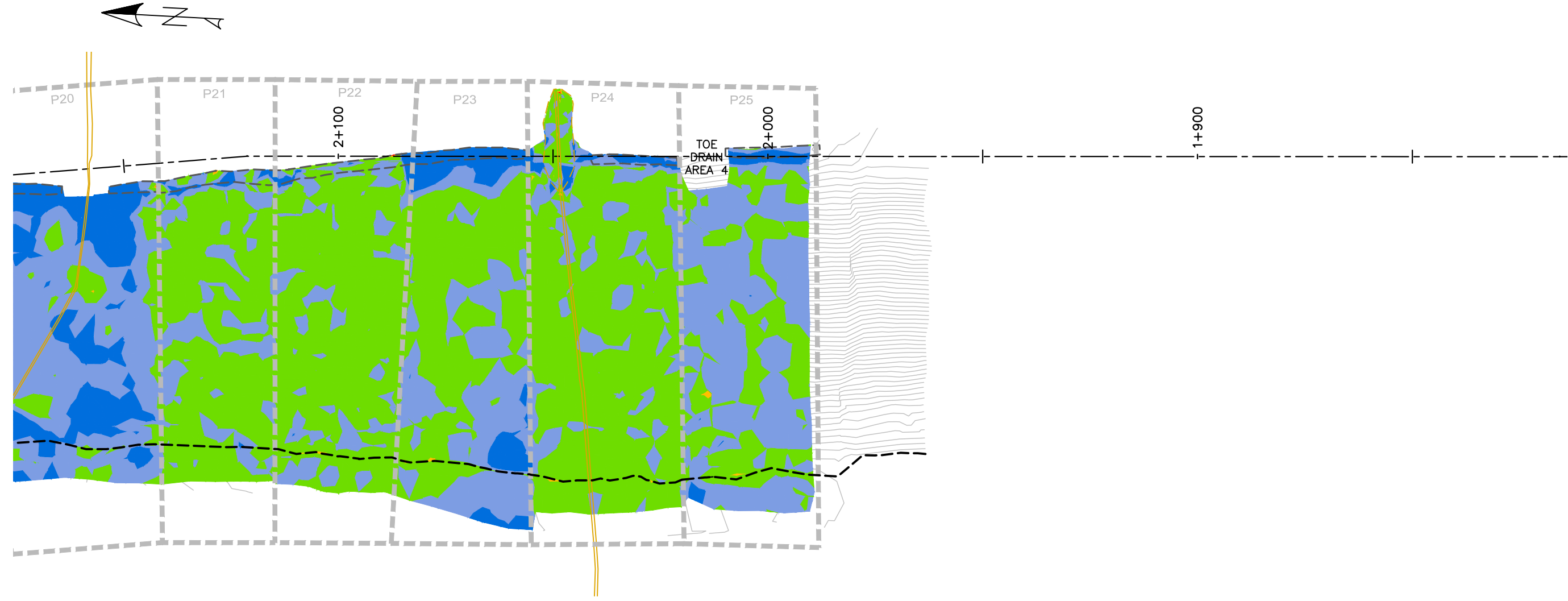
SCALE NTS

ISSUED FOR TENDER

ISSUED FOR CONSTRUCTION


DWG. No.	PROJECT No.	PHASE No.
H-5	19-1138	115

SHEET SIZE - 11' X 17'



EMRS RECLAMATION — CCL HEAT MAP
(AUGUST 31, 2021) SCALE: 1:1000

Horizontal Datum:
 North American Datum 1983 (NAD83)
 6 Degree Universal Transverse Mercator
 (UTM) Grid Coordinates, Zone 15.
 Vertical Datum:
 Canadian Geodetic Vertical Datum,
 1928 Adjustment, Geodetic Elevations



DESIGNER

REVISIONS	
DATE	REMARKS

LEGEND	
< 0.40m	
0.40m to 0.45m	
0.45m to 0.60m	
0.60m to 0.70m	
> 0.70m	



PROJECT TITLE
 NEW GOLD INC
 RAINY RIVER
 PROJECT

DRAWING TITLE
 2021 EMRS
 RECLAMATION

PURPOSE
 CCL
 HEAT MAP

DATE AUGUST 31, 2021

DRAWN JTS

CHECKED

SCALE NTS

ISSUED FOR TENDER

ISSUED FOR CONSTRUCTION

DWG. No.	PROJECT No.	PHASE No.
H-7	19-1138	115

EMRS RECLAMATION — CCL HEAT MAP
 (AUGUST 31, 2021) SCALE: 1:1000

DESIGNER

REVISIONS	
DATE	REMARKS

LEGEND

< 0.40m	█
0.40m to 0.45m	█
0.45m to 0.60m	█
0.60m to 0.70m	█
> 0.70m	█

Horizontal Datum:
North American Datum 1983 (NAD83)
6 Degree Universal Transverse Mercator
(UTM) Grid Coordinates, Zone 15.
Vertical Datum:
Canadian Geodetic Vertical Datum,
1929 Adjustment, Geodetic Elevations

PROJECT TITLE
NEW GOLD INC
RAINY RIVER
PROJECT

DRAWING TITLE
2021 EMRS
RECLAMATION

PURPOSE
CCL
HEAT MAP

DATE SEPTEMBER 1, 2021

DRAWN JTS

CHECKED

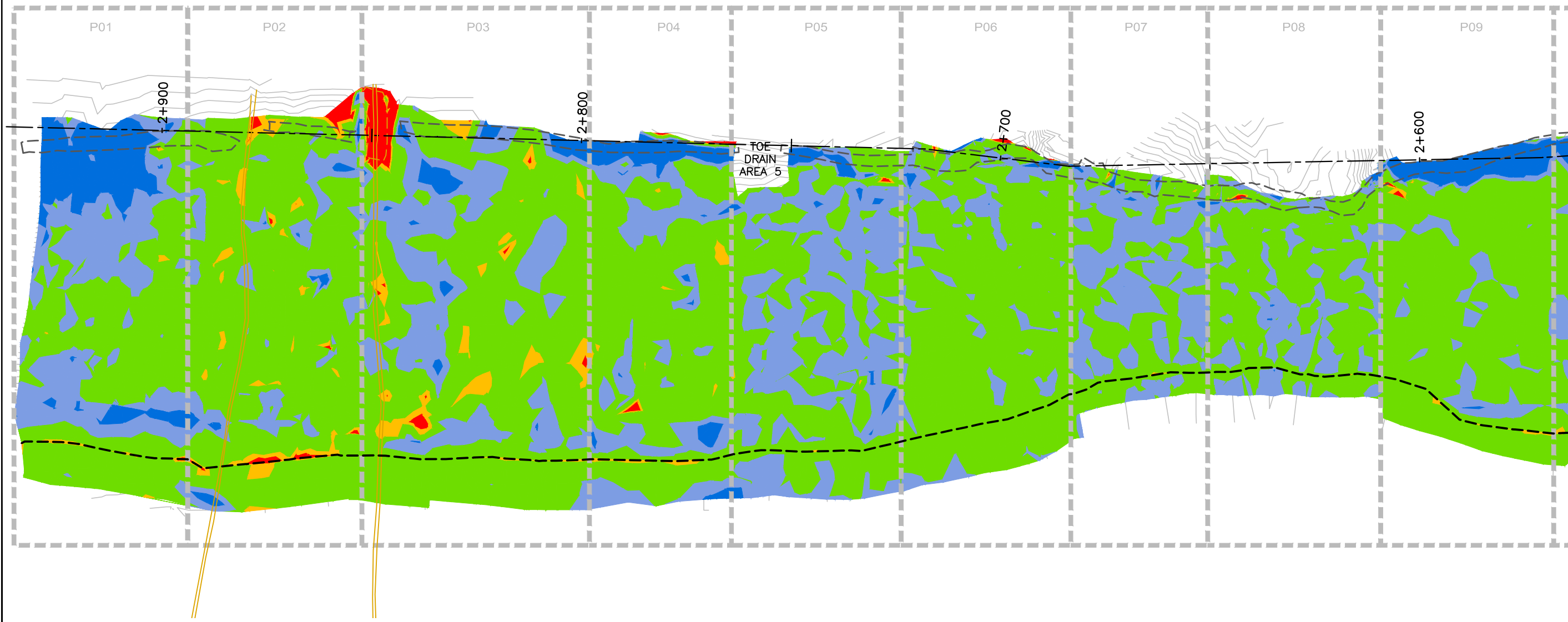
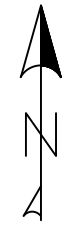
SCALE NTS

ISSUED FOR TENDER

ISSUED FOR CONSTRUCTION

DWG. No.	PROJECT No.	PHASE No.
H-1	19-1138	115


NOTE:
CCL HEATMAP GENERATED USING COMPARISON
BETWEEN CCL LIFT 2 AND OG BASE SURVEY



EMRS RECLAMATION — CCL HEAT MAP

(SEPTEMBER 1, 2021) SCALE: N.T.S.

Horizontal Datum:
North American Datum 1983 (NAD83)
6 Degree Universal Transverse Mercator
(UTM) Grid Coordinates, Zone 15.
Vertical Datum:
Canadian Geodetic Vertical Datum,
1928 Adjustment, Geodetic Elevations

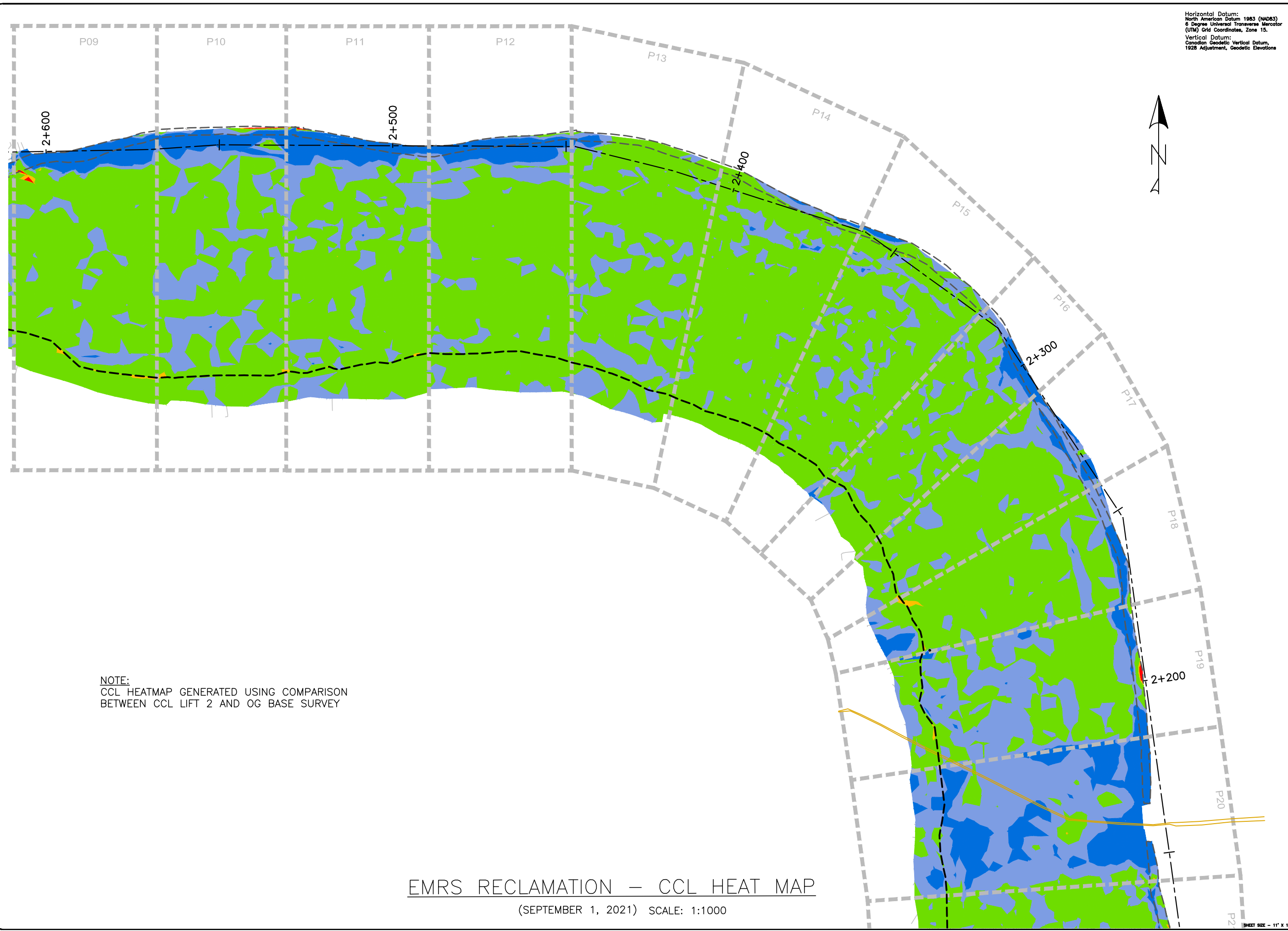


DESIGNER

REVISIONS	
DATE	REMARKS

LEGEND

< 0.40m	
0.40m to 0.45m	
0.45m to 0.60m	
0.60m to 0.70m	
> 0.70m	



NOTE:
CCL HEATMAP GENERATED USING COMPARISON
BETWEEN CCL LIFT 2 AND OG BASE SURVEY

EMRS RECLAMATION — CCL HEAT MAP
(SEPTEMBER 1, 2021) SCALE: 1:1000

PROJECT TITLE
NEW GOLD INC
RAINY RIVER
PROJECT

DRAWING TITLE
2021 EMRS
RECLAMATION

PURPOSE
CCL
HEAT MAP

DATE SEPTEMBER 1, 2021

DRAWN JTS

CHECKED


SCALE NTS

ISSUED FOR TENDER

ISSUED FOR CONSTRUCTION

DWG. No.	PROJECT No.	PHASE No.
H-3	19-1138	115

Horizontal Datum:
 North American Datum 1983 (NAD83)
 6 Degree Universal Transverse Mercator
 (UTM) Grid Coordinates, Zone 15.
 Vertical Datum:
 Canadian Geodetic Vertical Datum,
 1928 Adjustment, Geodetic Elevations



DESIGNER

REVISIONS	
DATE	REMARKS

LEGEND

< 0.40m	
0.40m to 0.45m	
0.45m to 0.60m	
0.60m to 0.70m	
> 0.70m	

PROJECT TITLE
 NEW GOLD INC
 RAINY RIVER
 PROJECT

DRAWING TITLE
 2021 EMRS
 RECLAMATION

PURPOSE
 CCL
 HEAT MAP

DATE SEPTEMBER 1, 2021

DRAWN JTS

CHECKED

SCALE NTS

ISSUED FOR TENDER

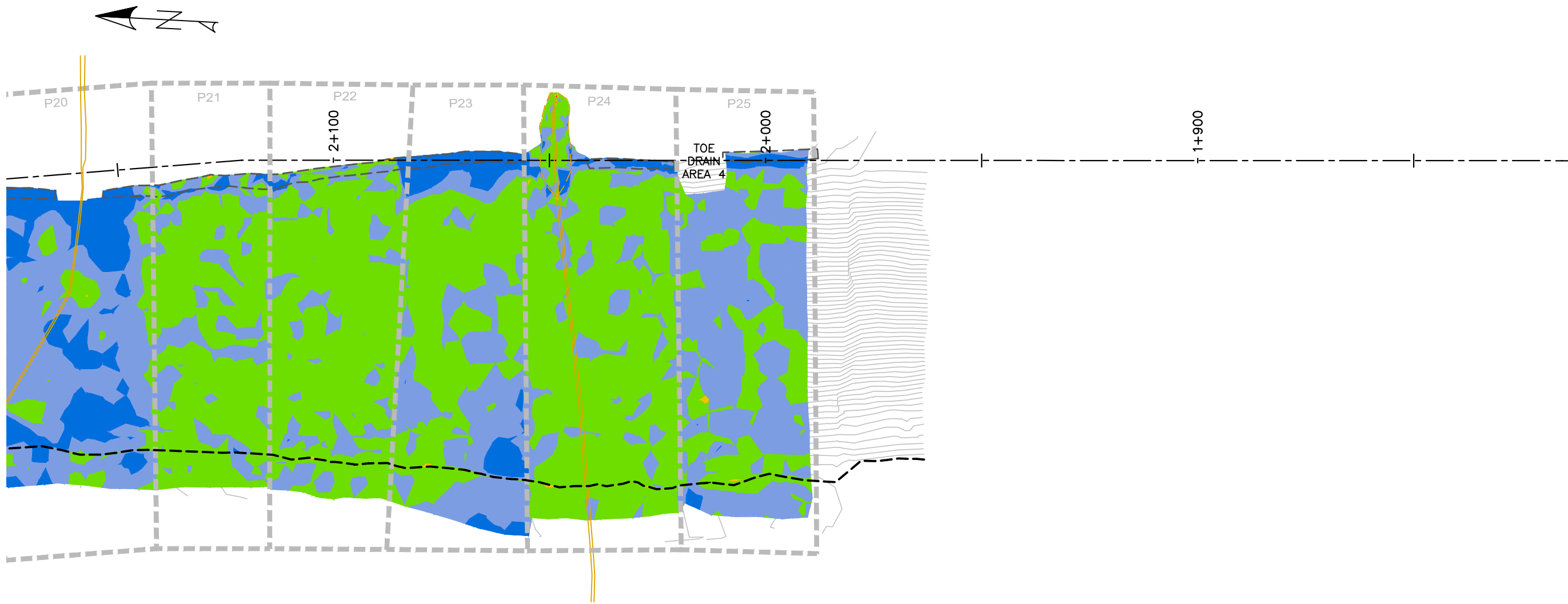
ISSUED FOR CONSTRUCTION

DWG. No.	PROJECT No.	PHASE No.
H-5	19-1138	115


SHEET SIZE - 11' x 17'

EMRS RECLAMATION — CCL HEAT MAP

(SEPTEMBER 1, 2021) SCALE: 1:1000



Horizontal Datum:
 North American Datum 1983 (NAD83)
 6 Degree Universal Transverse Mercator
 (UTM) Grid Coordinates, Zone 15.
 Vertical Datum:
 Canadian Geodetic Vertical Datum,
 1928 Adjustment, Geodetic Elevations



DESIGNER

REVISIONS	
DATE	REMARKS

LEGEND	
< 0.40m	
0.40m to 0.45m	
0.45m to 0.60m	
0.60m to 0.70m	
> 0.70m	



EMRS RECLAMATION — CCL HEAT MAP

(SEPTEMBER 1, 2021) SCALE: 1:1000

PROJECT TITLE
 NEW GOLD INC
 RAINY RIVER
 PROJECT

DRAWING TITLE
 2021 EMRS
 RECLAMATION

PURPOSE
 CCL
 HEAT MAP

DATE SEPTEMBER 1, 2021

DRAWN JTS

CHECKED

SCALE NTS

ISSUED FOR TENDER

ISSUED FOR CONSTRUCTION

DWG. No.	PROJECT No.	PHASE No.
H-7	19-1138	115

DESIGNER

REVISIONS	
DATE	REMARKS

LEGEND

< 0.40m	
0.40m to 0.45m	
0.45m to 0.60m	
0.60m to 0.70m	
> 0.70m	

Horizontal Datum:
North American Datum 1983 (NAD83)
6 Degree Universal Transverse Mercator
(UTM) Grid Coordinates, Zone 15.
Vertical Datum:
Canadian Geodetic Vertical Datum,
1929 Adjustment, Geodetic Elevations

PROJECT TITLE
NEW GOLD INC
RAINY RIVER
PROJECT

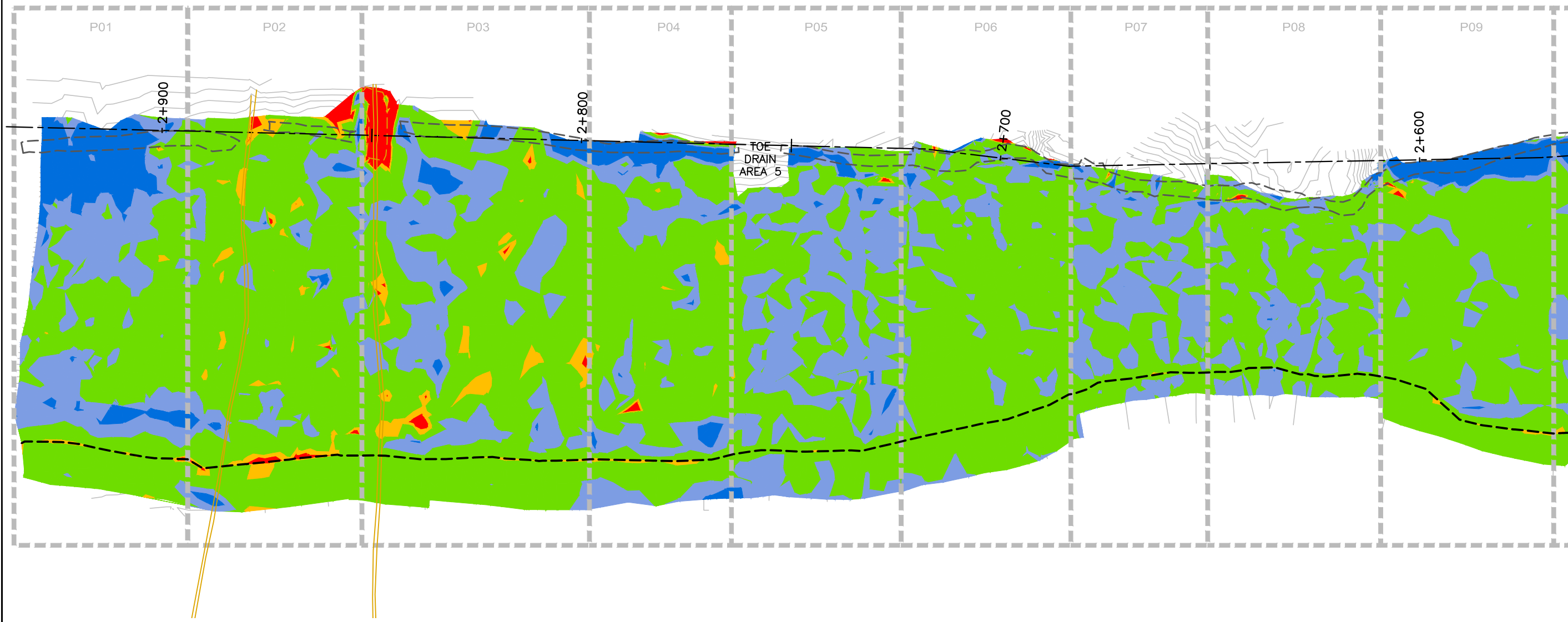
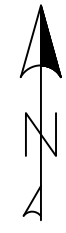
DRAWING TITLE
2021 EMRS
RECLAMATION

PURPOSE
CCL
HEAT MAP

DATE SEPTEMBER 2, 2021
DRAWN JTS
CHECKED
SCALE NTS
ISSUED FOR TENDER
ISSUED FOR CONSTRUCTION


DWG. No.	PROJECT No.	PHASE No.
H-1	19-1138	115

NOTE:
CCL HEATMAP GENERATED USING COMPARISON
BETWEEN CCL LIFT 2 AND OG BASE SURVEY



EMRS RECLAMATION — CCL HEAT MAP
(SEPTEMBER 2, 2021) SCALE: N.T.S.

Horizontal Datum:
North American Datum 1983 (NAD83)
6 Degree Universal Transverse Mercator
(UTM) Grid Coordinates, Zone 15.
Vertical Datum:
Canadian Geodetic Vertical Datum,
1928 Adjustment, Geodetic Elevations

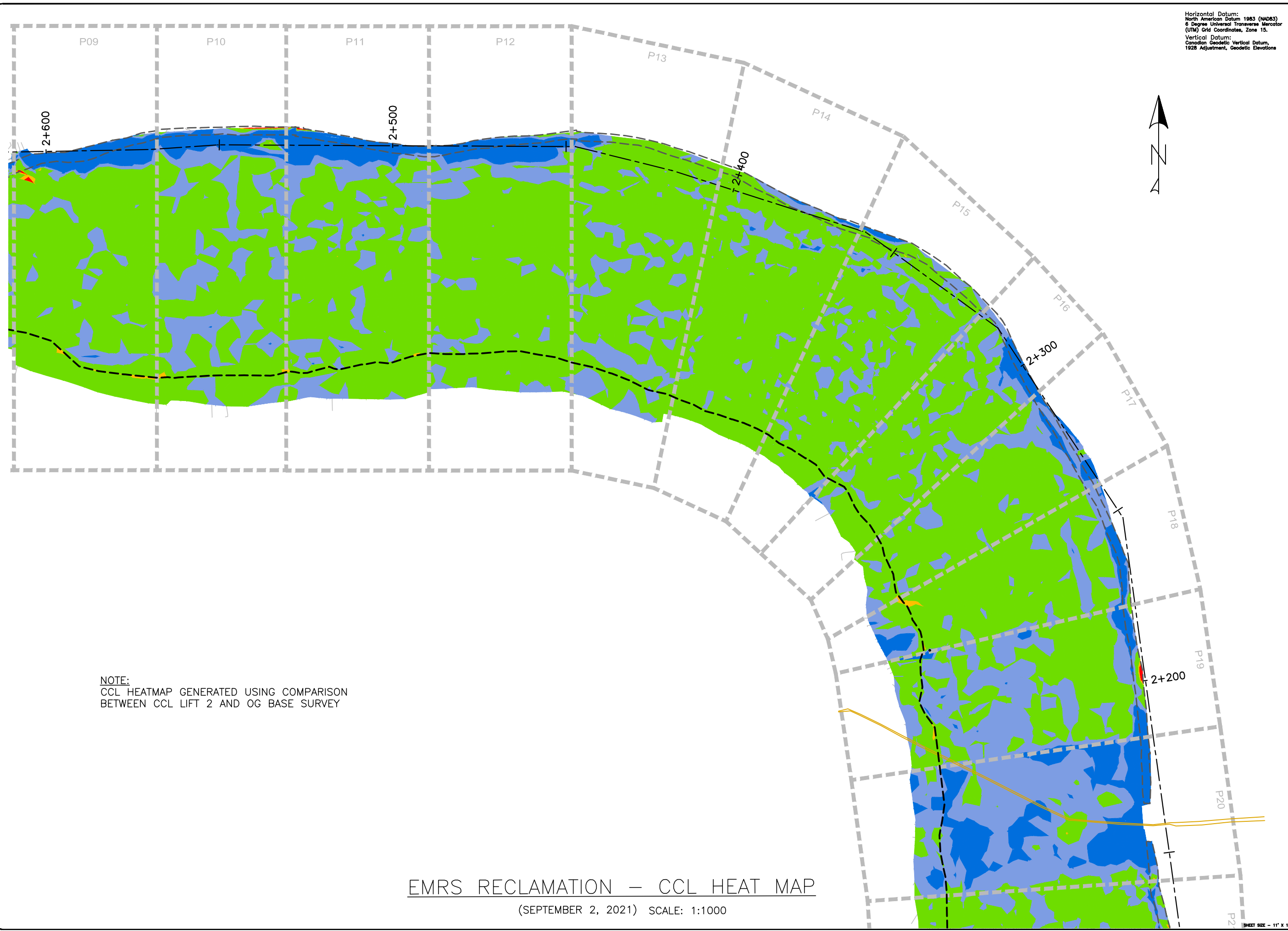


DESIGNER

REVISIONS	
DATE	REMARKS

LEGEND

< 0.40m	
0.40m to 0.45m	
0.45m to 0.60m	
0.60m to 0.70m	
> 0.70m	



NOTE:
CCL HEATMAP GENERATED USING COMPARISON
BETWEEN CCL LIFT 2 AND OG BASE SURVEY

PROJECT TITLE
NEW GOLD INC
RAINY RIVER
PROJECT

DRAWING TITLE
2021 EMRS
RECLAMATION

PURPOSE
CCL
HEAT MAP

DATE SEPTEMBER 2, 2021

DRAWN JTS

CHECKED

SCALE NTS


ISSUED FOR TENDER

ISSUED FOR CONSTRUCTION

DWG. No. PROJECT No. PHASE No.
H-3 | 19-1138 | 115

EMRS RECLAMATION — CCL HEAT MAP
(SEPTEMBER 2, 2021) SCALE: 1:1000

Horizontal Datum:
 North American Datum 1983 (NAD83)
 6 Degree Universal Transverse Mercator
 (UTM) Grid Coordinates, Zone 15.
 Vertical Datum:
 Canadian Geodetic Vertical Datum,
 1928 Adjustment, Geodetic Elevations



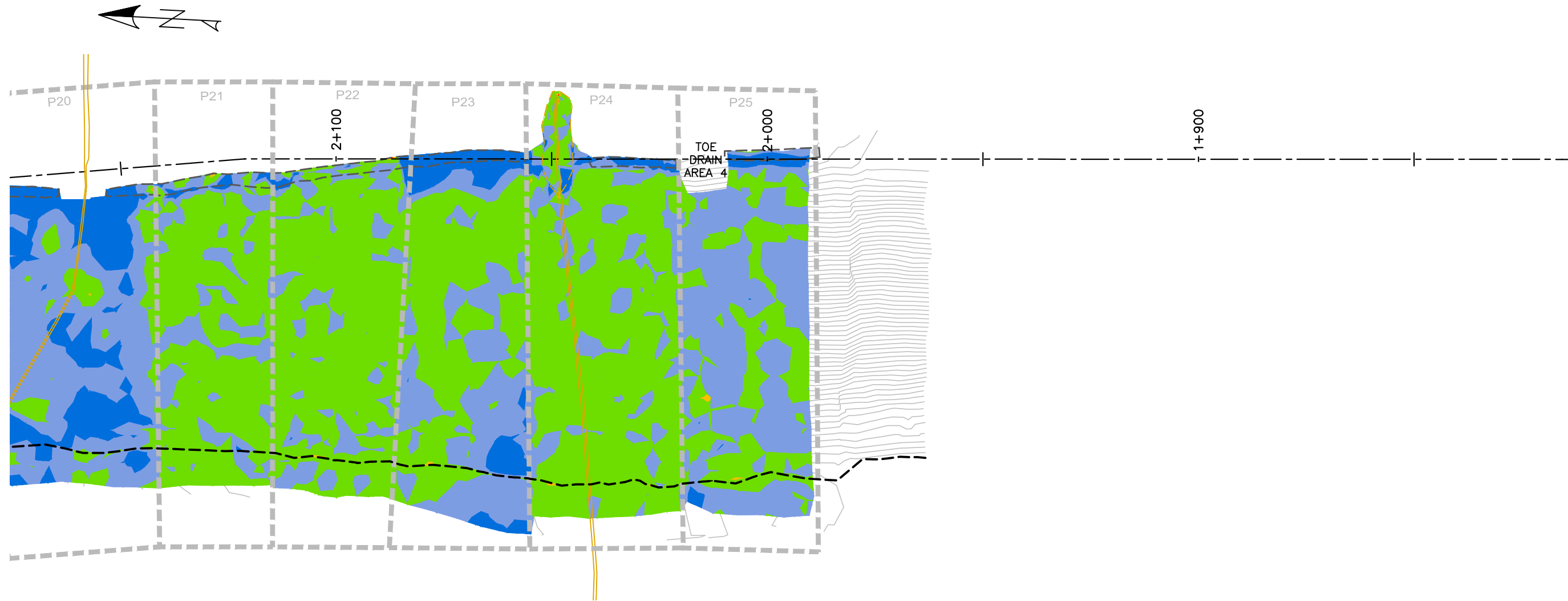
DESIGNER

REVISIONS

DATE	REMARKS

LEGEND

< 0.40m	
0.40m to 0.45m	
0.45m to 0.60m	
0.60m to 0.70m	
> 0.70m	



PROJECT TITLE
 NEW GOLD INC
 RAINY RIVER
 PROJECT

DRAWING TITLE
 2021 EMRS
 RECLAMATION

PURPOSE
 CCL
 HEAT MAP

DATE SEPTEMBER 2, 2021

DRAWN JTS

CHECKED

SCALE NTS

ISSUED FOR TENDER


ISSUED FOR CONSTRUCTION

DWG. No.	PROJECT No.	PHASE No.
H-5	19-1138	115

EMRS RECLAMATION — CCL HEAT MAP

(SEPTEMBER 2, 2021) SCALE: 1:1000

Horizontal Datum:
 North American Datum 1983 (NAD83)
 6 Degree Universal Transverse Mercator
 (UTM) Grid Coordinates, Zone 15.
 Vertical Datum:
 Canadian Geodetic Vertical Datum,
 1928 Adjustment, Geodetic Elevations



DESIGNER

REVISIONS	
DATE	REMARKS

LEGEND	
< 0.40m	
0.40m to 0.45m	
0.45m to 0.60m	
0.60m to 0.70m	
> 0.70m	



PROJECT TITLE
 NEW GOLD INC
 RAINY RIVER
 PROJECT

DRAWING TITLE
 2021 EMRS
 RECLAMATION

PURPOSE
 CCL
 HEAT MAP

DATE SEPTEMBER 2, 2021

DRAWN JTS

CHECKED

SCALE NTS

ISSUED FOR TENDER

ISSUED FOR CONSTRUCTION

DWG. No.	PROJECT No.	PHASE No.
H-7	19-1138	115

EMRS RECLAMATION — CCL HEAT MAP

(SEPTEMBER 2, 2021) SCALE: 1:1000

DESIGNER

REVISIONS	
DATE	REMARKS

LEGEND

< 0.40m	
0.40m to 0.45m	
0.45m to 0.60m	
0.60m to 0.70m	
> 0.70m	

Horizontal Datum:
North American Datum 1983 (NAD83)
6 Degree Universal Transverse Mercator
(UTM) Grid Coordinates, Zone 15.
Vertical Datum:
Canadian Geodetic Vertical Datum,
1929 Adjustment, Geodetic Elevations

PROJECT TITLE
NEW GOLD INC
RAINY RIVER
PROJECT

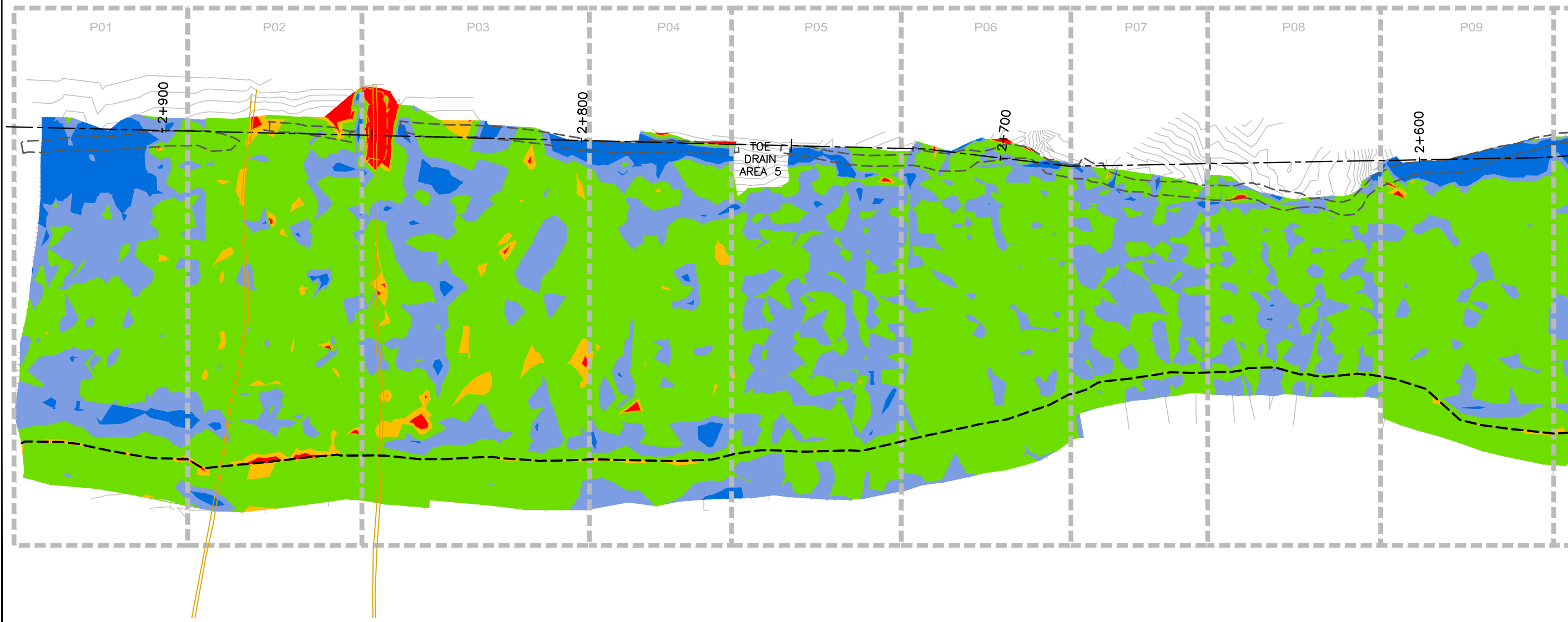
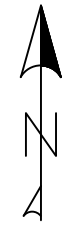
DRAWING TITLE
2021 EMRS
RECLAMATION

PURPOSE
CCL
HEAT MAP

DATE SEPTEMBER 3, 2021
DRAWN JTS
CHECKED
SCALE NTS
ISSUED FOR TENDER
ISSUED FOR CONSTRUCTION


DWG. No.	PROJECT No.	PHASE No.
H-1	19-1138	115

NOTE:
CCL HEATMAP GENERATED USING COMPARISON
BETWEEN CCL LIFT 2 AND OG BASE SURVEY



EMRS RECLAMATION — CCL HEAT MAP
(SEPTEMBER 3, 2021) SCALE: N.T.S.

Horizontal Datum:
North American Datum 1983 (NAD83)
6 Degree Universal Transverse Mercator
(UTM) Grid Coordinates, Zone 15.
Vertical Datum:
Canadian Geodetic Vertical Datum,
1928 Adjustment, Geodetic Elevations

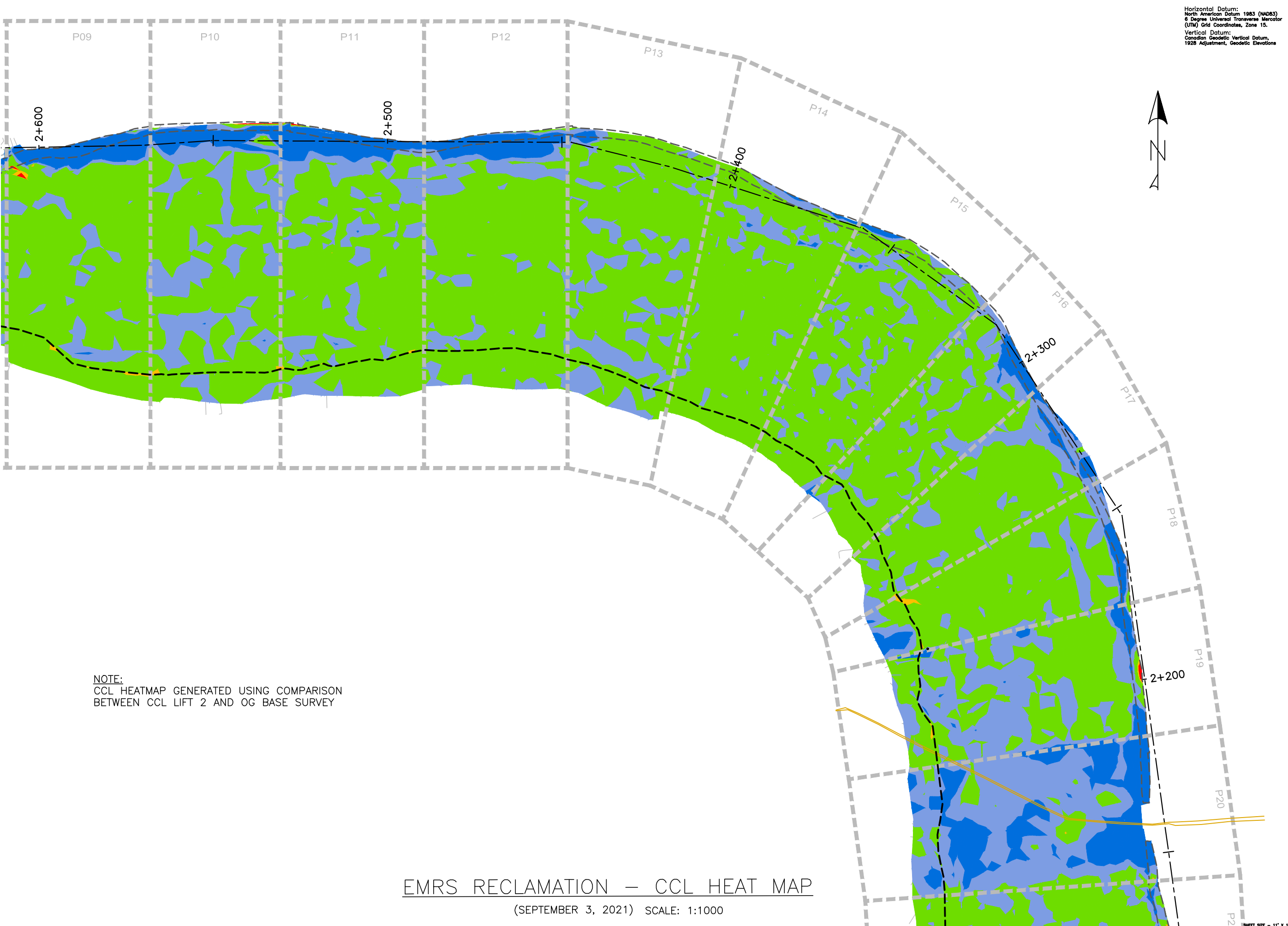


DESIGNER

REVISIONS	
DATE	REMARKS

LEGEND

< 0.40m	
0.40m to 0.45m	
0.45m to 0.60m	
0.60m to 0.70m	
> 0.70m	



NOTE:
CCL HEATMAP GENERATED USING COMPARISON
BETWEEN CCL LIFT 2 AND OG BASE SURVEY

PROJECT TITLE
NEW GOLD INC
RAINY RIVER
PROJECT

DRAWING TITLE
2021 EMRS
RECLAMATION

PURPOSE
CCL
HEAT MAP

DATE SEPTEMBER 3, 2021

DRAWN JTS

CHECKED

SCALE NTS

ISSUED FOR TENDER


ISSUED FOR CONSTRUCTION

DWG. No. PROJECT No. PHASE No.
H-3 | 19-1138 | 115

EMRS RECLAMATION — CCL HEAT MAP

(SEPTEMBER 3, 2021) SCALE: 1:1000

Horizontal Datum:
 North American Datum 1983 (NAD83)
 6 Degree Universal Transverse Mercator
 (UTM) Grid Coordinates, Zone 15.
 Vertical Datum:
 Canadian Geodetic Vertical Datum,
 1928 Adjustment, Geodetic Elevations



DESIGNER

REVISIONS	
DATE	REMARKS

LEGEND	
< 0.40m	
0.40m to 0.45m	
0.45m to 0.60m	
0.60m to 0.70m	
> 0.70m	

PROJECT TITLE
 NEW GOLD INC
 RAINY RIVER
 PROJECT

DRAWING TITLE
 2021 EMRS
 RECLAMATION

PURPOSE
 CCL
 HEAT MAP

DATE SEPTEMBER 3, 2021

DRAWN JTS

CHECKED

SCALE NTS

ISSUED FOR TENDER

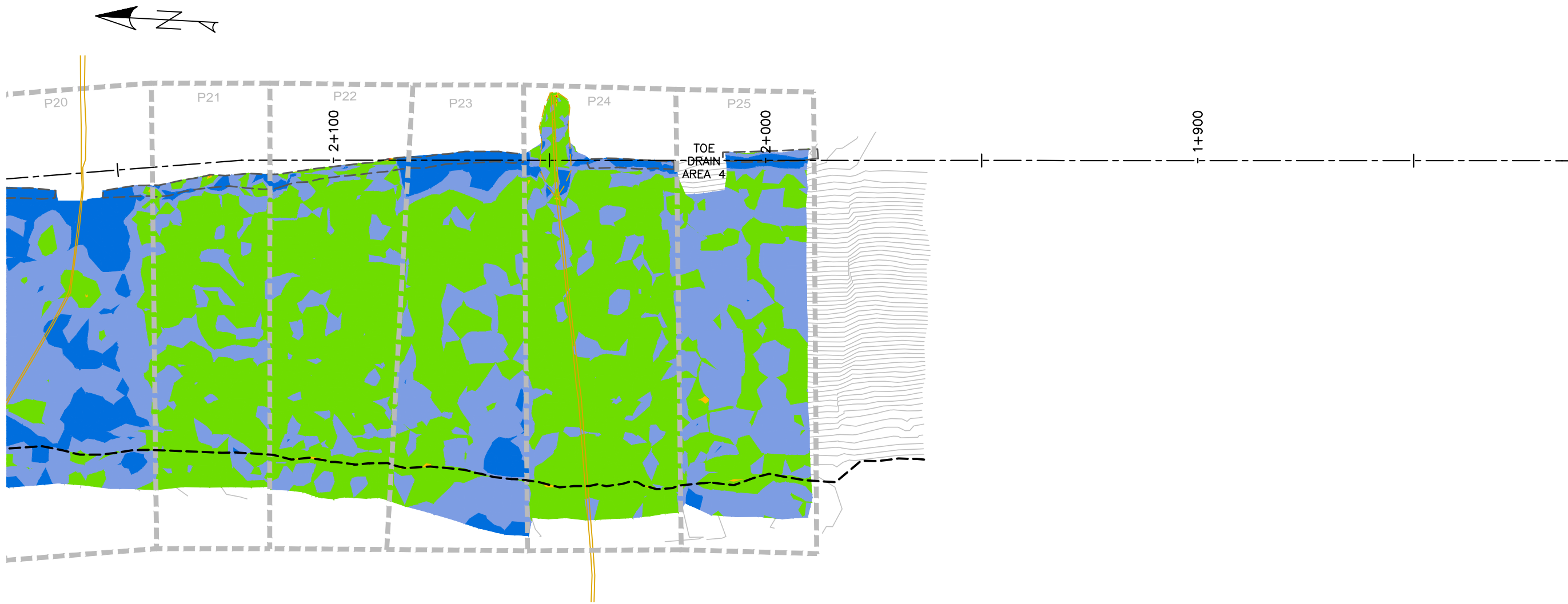
ISSUED FOR CONSTRUCTION

DWG. No.	PROJECT No.	PHASE No.
H-5	19-1138	115


SHEET SIZE - 11' x 17'

EMRS RECLAMATION — CCL HEAT MAP

(SEPTEMBER 3, 2021) SCALE: 1:1000



Horizontal Datum:
 North American Datum 1983 (NAD83)
 6 Degree Universal Transverse Mercator
 (UTM) Grid Coordinates, Zone 15.
 Vertical Datum:
 Canadian Geodetic Vertical Datum,
 1928 Adjustment, Geodetic Elevations



DESIGNER

REVISIONS	
DATE	REMARKS

LEGEND	
< 0.40m	
0.40m to 0.45m	
0.45m to 0.60m	
0.60m to 0.70m	
> 0.70m	



EMRS RECLAMATION — CCL HEAT MAP

(SEPTEMBER 3, 2021) SCALE: 1:1000

PROJECT TITLE
 NEW GOLD INC
 RAINY RIVER
 PROJECT

DRAWING TITLE
 2021 EMRS
 RECLAMATION

PURPOSE
 CCL
 HEAT MAP

DATE SEPTEMBER 3, 2021

DRAWN JTS

CHECKED

SCALE NTS

ISSUED FOR TENDER

ISSUED FOR CONSTRUCTION

DWG. No.	PROJECT No.	PHASE No.
H-7	19-1138	115

DESIGNER

REVISIONS	
DATE	REMARKS

LEGEND	
< 0.40m	■
0.40m to 0.45m	■
0.45m to 0.60m	■
0.60m to 0.70m	■
> 0.70m	■

Horizontal Datum:
North American Datum 1983 (NAD83)
6 Degree Universal Transverse Mercator
(UTM) Grid Coordinates, Zone 15.
Vertical Datum:
Canadian Geodetic Vertical Datum,
1929 Adjustment, Geodetic Elevations

PROJECT TITLE
NEW GOLD INC
RAINY RIVER
PROJECT

DRAWING TITLE
2021 EMRS
RECLAMATION

PURPOSE
CCL
HEAT MAP

DATE SEPTEMBER 4, 2021

DRAWN JTS

CHECKED

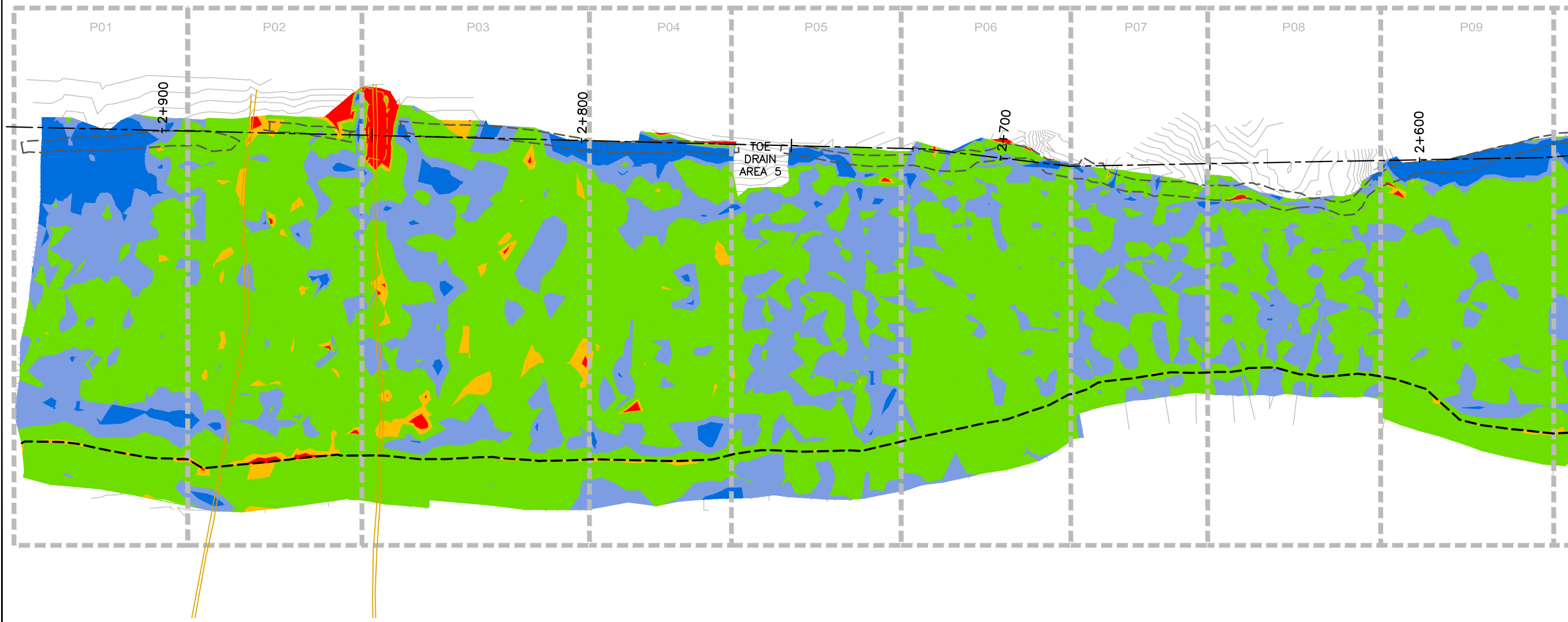
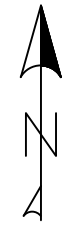
SCALE NTS

ISSUED FOR TENDER

ISSUED FOR CONSTRUCTION

DWG. No.	PROJECT No.	PHASE No.
H-1	19-1138	115


NOTE:
CCL HEATMAP GENERATED USING COMPARISON
BETWEEN CCL LIFT 2 AND OG BASE SURVEY



EMRS RECLAMATION — CCL HEAT MAP

(SEPTEMBER 4, 2021) SCALE: N.T.S.

Horizontal Datum:
North American Datum 1983 (NAD83)
6 Degree Universal Transverse Mercator
(UTM) Grid Coordinates, Zone 15.
Vertical Datum:
Canadian Geodetic Vertical Datum,
1928 Adjustment, Geodetic Elevations

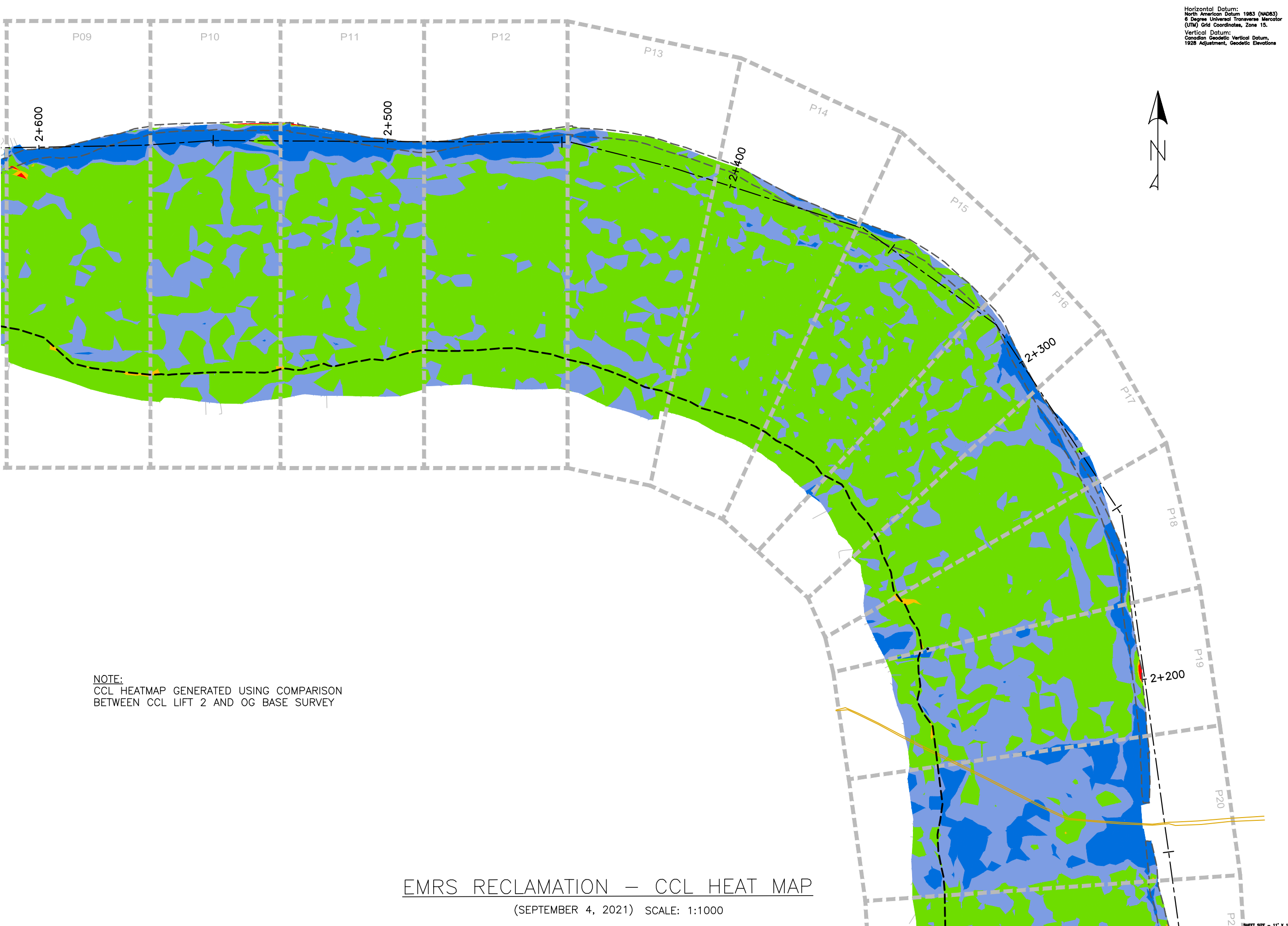


DESIGNER

REVISIONS	
DATE	REMARKS

LEGEND

< 0.40m	
0.40m to 0.45m	
0.45m to 0.60m	
0.60m to 0.70m	
> 0.70m	



NOTE:
CCL HEATMAP GENERATED USING COMPARISON
BETWEEN CCL LIFT 2 AND OG BASE SURVEY

PROJECT TITLE
NEW GOLD INC
RAINY RIVER
PROJECT

DRAWING TITLE
2021 EMRS
RECLAMATION

PURPOSE
CCL
HEAT MAP

DATE SEPTEMBER 4, 2021

DRAWN JTS

CHECKED

SCALE NTS

ISSUED FOR TENDER


ISSUED FOR CONSTRUCTION

DWG. No. PROJECT No. PHASE No.
H-3 | 19-1138 | 115

EMRS RECLAMATION — CCL HEAT MAP

(SEPTEMBER 4, 2021) SCALE: 1:1000

Horizontal Datum:
 North American Datum 1983 (NAD83)
 6 Degree Universal Transverse Mercator
 (UTM) Grid Coordinates, Zone 15.
 Vertical Datum:
 Canadian Geodetic Vertical Datum,
 1928 Adjustment, Geodetic Elevations



DESIGNER

REVISIONS	
DATE	REMARKS

LEGEND	
< 0.40m	
0.40m to 0.45m	
0.45m to 0.60m	
0.60m to 0.70m	
> 0.70m	

PROJECT TITLE
 NEW GOLD INC
 RAINY RIVER
 PROJECT

DRAWING TITLE
 2021 EMRS
 RECLAMATION

PURPOSE
 CCL
 HEAT MAP

DATE SEPTEMBER 4, 2021

DRAWN JTS

CHECKED

SCALE NTS

ISSUED FOR TENDER

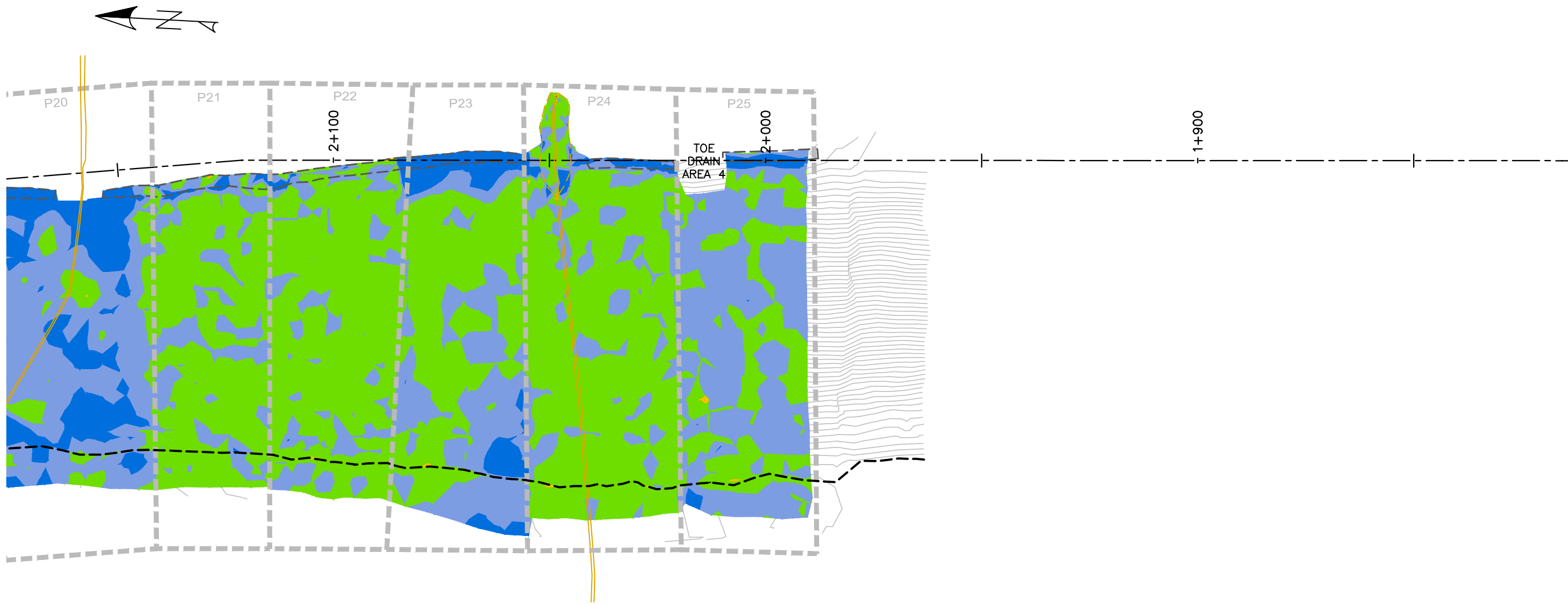
ISSUED FOR CONSTRUCTION

DWG. No.	PROJECT No.	PHASE No.
H-5	19-1138	115


SHEET SIZE - 11' x 17'

EMRS RECLAMATION — CCL HEAT MAP

(SEPTEMBER 4, 2021) SCALE: 1:1000



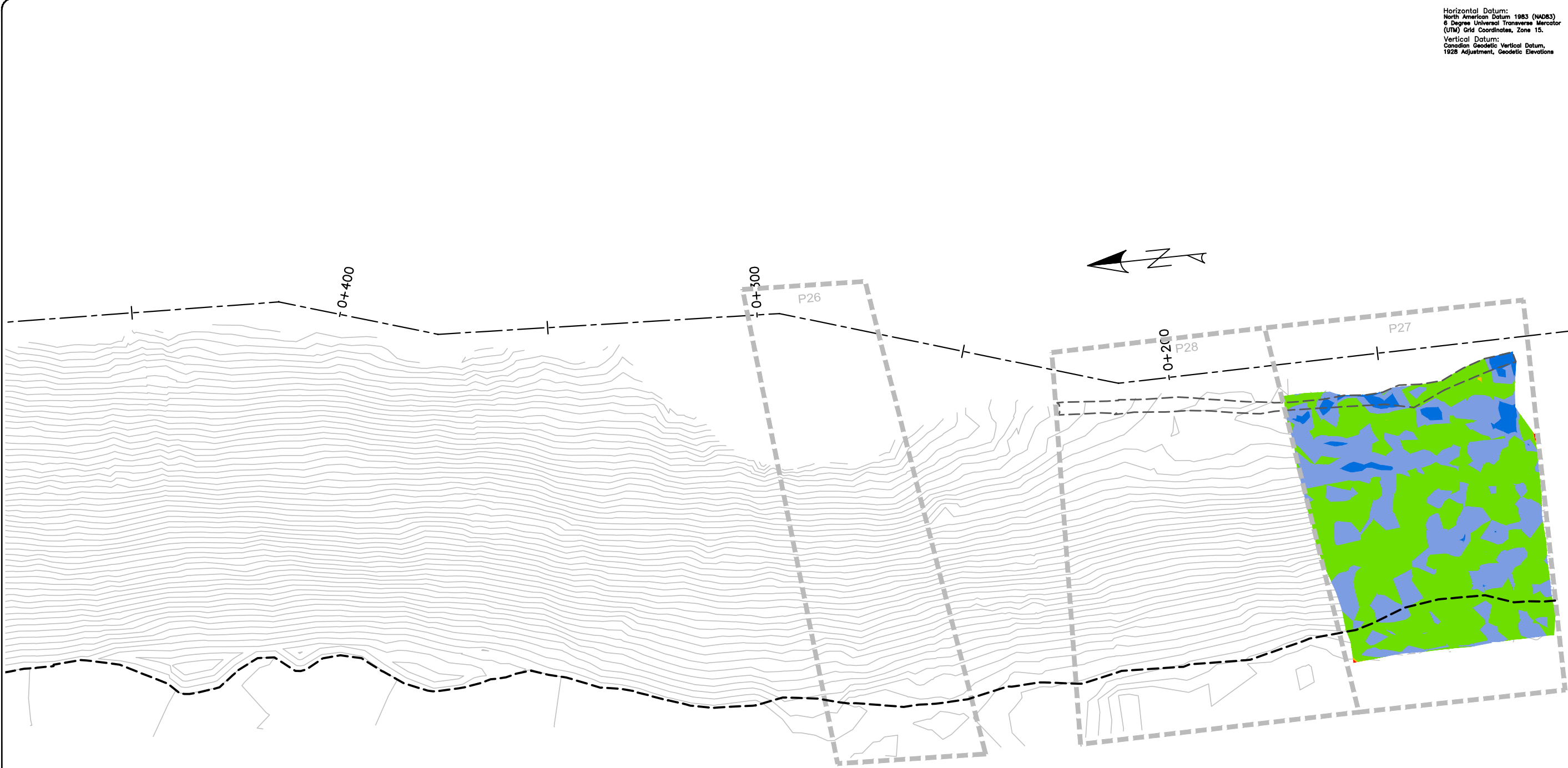
Horizontal Datum:
 North American Datum 1983 (NAD83)
 6 Degree Universal Transverse Mercator
 (UTM) Grid Coordinates, Zone 15.
 Vertical Datum:
 Canadian Geodetic Vertical Datum,
 1928 Adjustment, Geodetic Elevations



DESIGNER

REVISIONS	
DATE	REMARKS

LEGEND	
< 0.40m	
0.40m to 0.45m	
0.45m to 0.60m	
0.60m to 0.70m	
> 0.70m	



PROJECT TITLE
 NEW GOLD INC
 RAINY RIVER
 PROJECT

DRAWING TITLE
 2021 EMRS
 RECLAMATION

PURPOSE
 CCL
 HEAT MAP

DATE SEPTEMBER 4, 2021

DRAWN JTS

CHECKED

SCALE NTS

ISSUED FOR TENDER

ISSUED FOR CONSTRUCTION

DWG. No.	PROJECT No.	PHASE No.
H-7	19-1138	115

EMRS RECLAMATION — CCL HEAT MAP

(SEPTEMBER 4, 2021) SCALE: 1:1000

DESIGNER

REVISIONS

DATE	REMARKS

LEGEND

- < 0.40m █
- 0.40m to 0.45m █
- 0.45m to 0.60m █
- 0.60m to 0.70m █
- > 0.70m █

Horizontal Datum:
North American Datum 1983 (NAD83)
5 Degree Universal Transverse Mercator
(UTM) Grid Coordinates, Zone 15.
Vertical Datum:
Canadian Geodetic Vertical Datum,
1928 Adjustment, Geodetic Elevations

PROJECT TITLE
NEW GOLD INC
RAINY RIVER
PROJECT

DRAWING TITLE
2021 EMRS
RECLAMATION

PURPOSE
CCL
HEAT MAP

DATE SEPTEMBER 6, 2021

DRAWN JTS

CHECKED

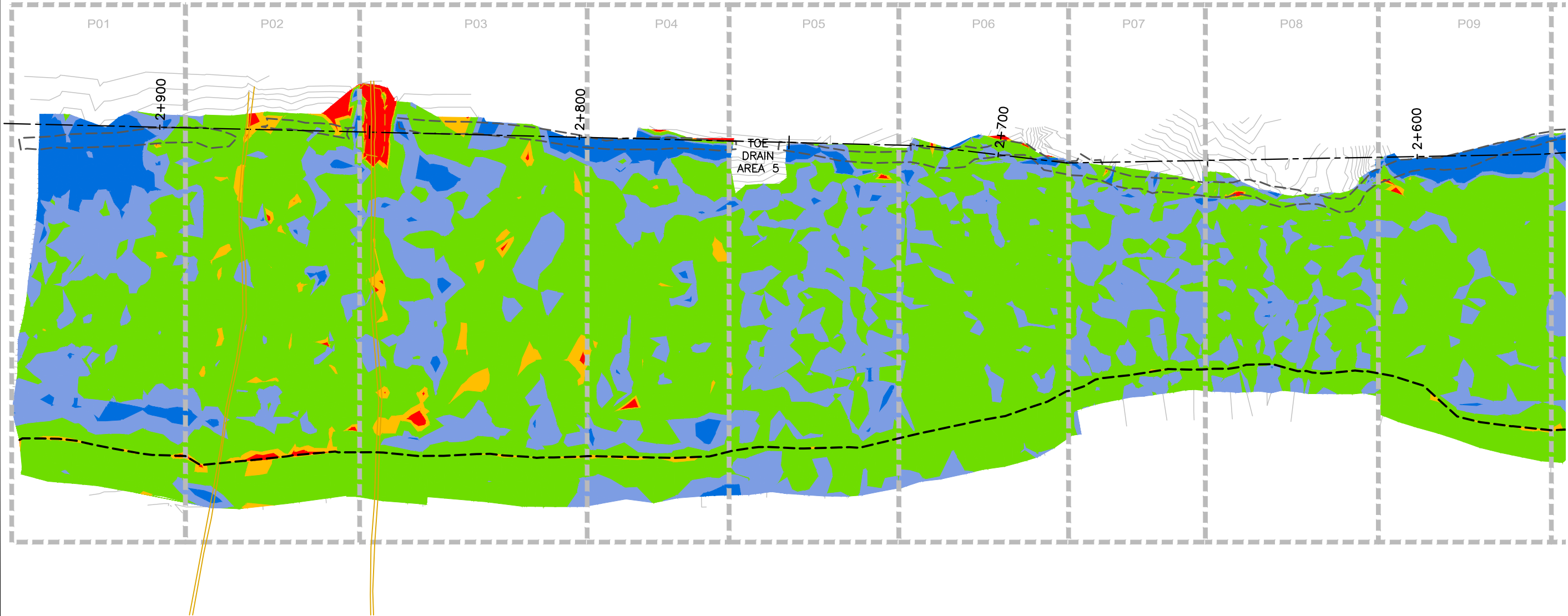
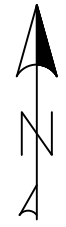
SCALE NTS

ISSUED FOR TENDER

ISSUED FOR CONSTRUCTION

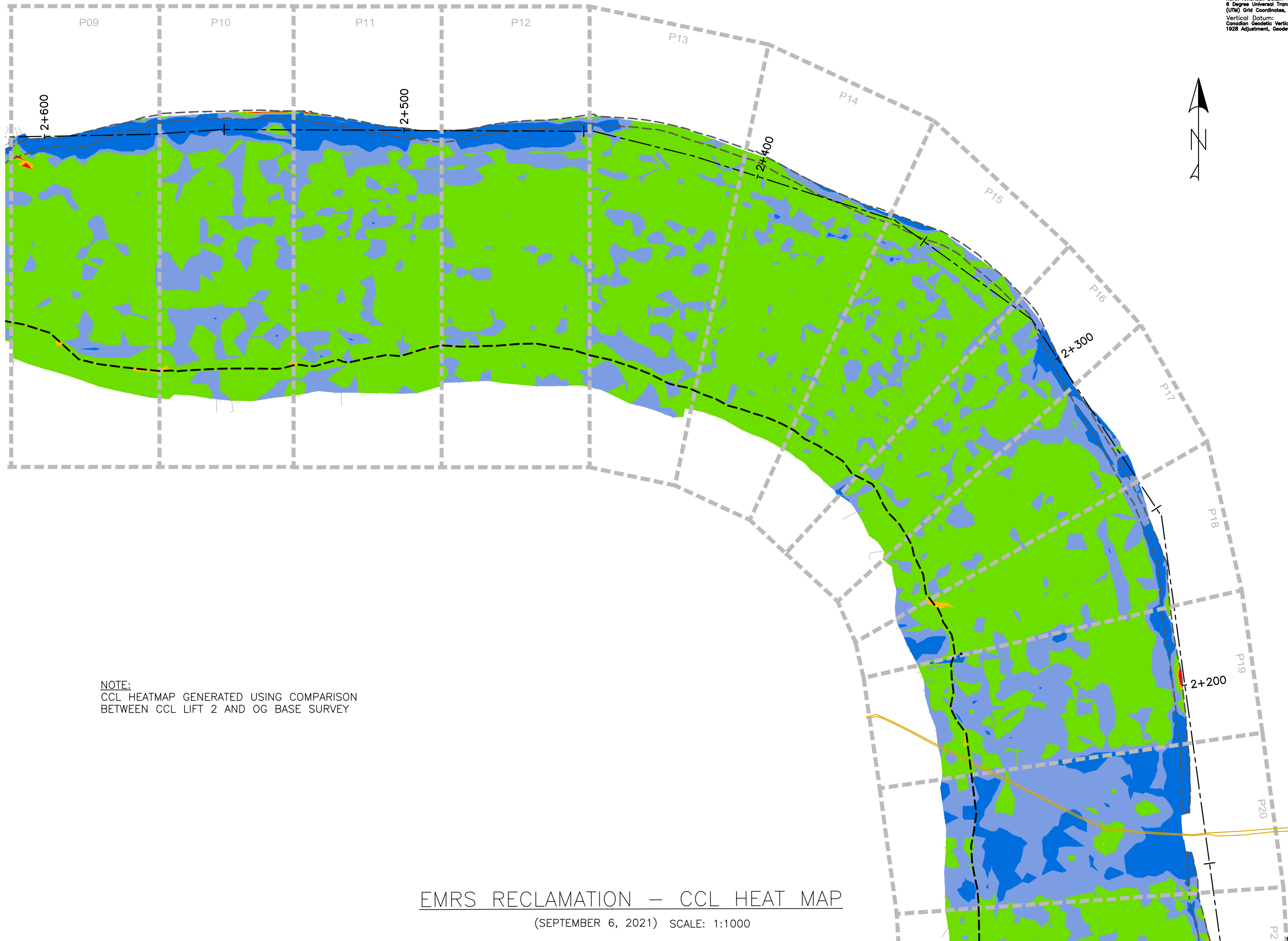
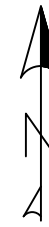

DWG. No. PROJECT No. PHASE No.
H-1 19-1138 115

NOTE:
CCL HEATMAP GENERATED USING COMPARISON
BETWEEN CCL LIFT 2 AND OG BASE SURVEY



EMRS RECLAMATION – CCL HEAT MAP
(SEPTEMBER 6, 2021) SCALE: N.T.S.

Horizontal Datum:
 North American Datum 1983 (NAD83)
 6 Degree Universal Transverse Mercator
 (UTM) Grid Coordinates, Zone 15.
 Vertical Datum:
 Canadian Geodetic Vertical Datum,
 1928 Adjustment, Geodetic Elevations



NOTE:
 CCL HEATMAP GENERATED USING COMPARISON
 BETWEEN CCL LIFT 2 AND OG BASE SURVEY

DESIGNER

REVISIONS	
DATE	REMARKS


LEGEND

< 0.40m	■
0.40m to 0.45m	■
0.45m to 0.60m	■
0.60m to 0.70m	■
> 0.70m	■

PROJECT TITLE		
NEW GOLD INC RAINY RIVER PROJECT		
DRAWING TITLE		
2021 EMRS RECLAMATION		
PURPOSE		
CCL HEAT MAP		
DATE	SEPTEMBER 6, 2021	
DRAWN	JTS	
CHECKED		
SCALE	NTS	
ISSUED FOR TENDER		
ISSUED FOR CONSTRUCTION		
DWG. No.	PROJECT No.	PHASE No.
H-3	19-1138	115

EMRS RECLAMATION – CCL HEAT MAP
 (SEPTEMBER 6, 2021) SCALE: 1:1000

Horizontal Datum:
North American Datum 1983 (NAD83)
6 Degree Universal Transverse Mercator
(UTM) Grid Coordinates, Zone 15.
Vertical Datum:
Canadian Geodetic Vertical Datum,
1928 Adjustment, Geodetic Elevations



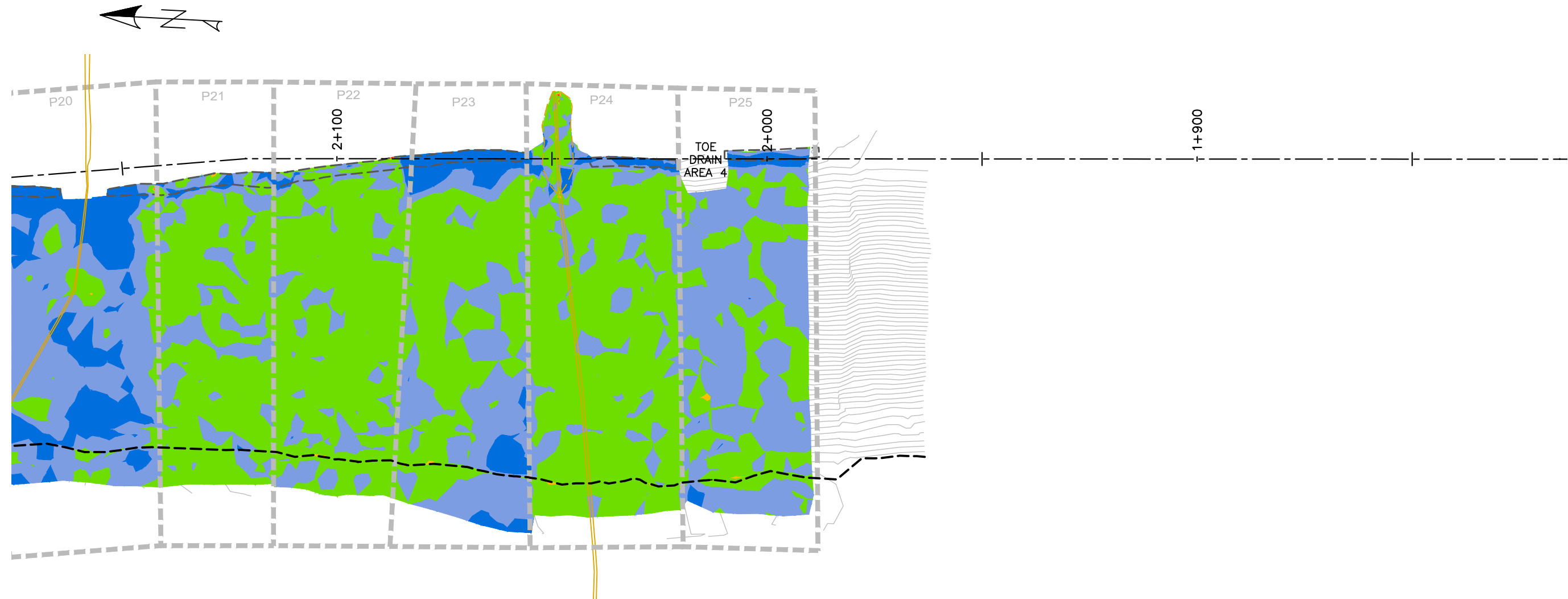
DESIGNER

REVISIONS

DATE	REMARKS

LEGEND

< 0.40m	
0.40m to 0.45m	
0.45m to 0.60m	
0.60m to 0.70m	
> 0.70m	



PROJECT TITLE
NEW GOLD INC
RAINY RIVER
PROJECT

DRAWING TITLE
2021 EMRS
RECLAMATION

PURPOSE
CCL
HEAT MAP

DATE SEPTEMBER 6, 2021

DRAWN JTS

CHECKED

SCALE NTS

ISSUED FOR TENDER


ISSUED FOR CONSTRUCTION

DWG. No.	PROJECT No.	PHASE No.
H-5	19-1138	115

EMRS RECLAMATION — CCL HEAT MAP

(SEPTEMBER 6, 2021) SCALE: 1:1000

Horizontal Datum:
North American Datum 1983 (NAD83)
6 Degree Universal Transverse Mercator
(UTM) Grid Coordinates, Zone 15.
Vertical Datum:
Canadian Geodetic Vertical Datum,
1928 Adjustment, Geodetic Elevations



DESIGNER

REVISIONS	
DATE	REMARKS

LEGEND	
< 0.40m	
0.40m to 0.45m	
0.45m to 0.60m	
0.60m to 0.70m	
> 0.70m	



EMRS RECLAMATION — CCL HEAT MAP

(SEPTEMBER 6, 2021) SCALE: 1:1000

PROJECT TITLE
NEW GOLD INC
RAINY RIVER
PROJECT

DRAWING TITLE
2021 EMRS
RECLAMATION

PURPOSE
CCL
HEAT MAP

DATE SEPTEMBER 6, 2021

DRAWN JTS

CHECKED

SCALE NTS

ISSUED FOR TENDER

ISSUED FOR CONSTRUCTION

DWG. No.	PROJECT No.	PHASE No.
H-7	19-1138	115

DESIGNER

REVISIONS

DATE	REMARKS

LEGEND

- < 0.40m █
- 0.40m to 0.45m █
- 0.45m to 0.60m █
- 0.60m to 0.70m █
- > 0.70m █

Horizontal Datum:
North American Datum 1983 (NAD83)
5 Degree Universal Transverse Mercator
(UTM) Grid Coordinates, Zone 15.
Vertical Datum:
Canadian Geodetic Vertical Datum,
1928 Adjustment, Geodetic Elevations

PROJECT TITLE
NEW GOLD INC
RAINY RIVER
PROJECT

DRAWING TITLE
2021 EMRS
RECLAMATION

PURPOSE
CCL
HEAT MAP

DATE SEPTEMBER 7, 2021

DRAWN JTS

CHECKED

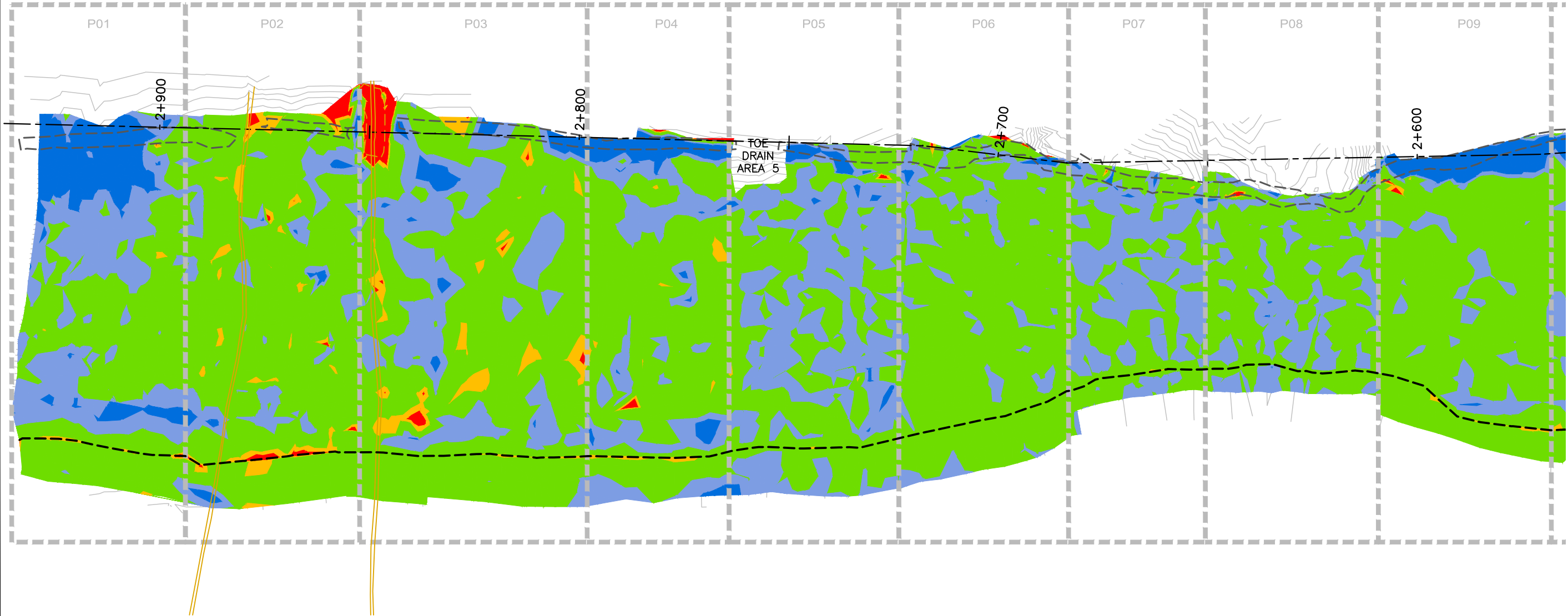
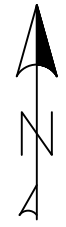
SCALE NTS

ISSUED FOR TENDER

ISSUED FOR CONSTRUCTION

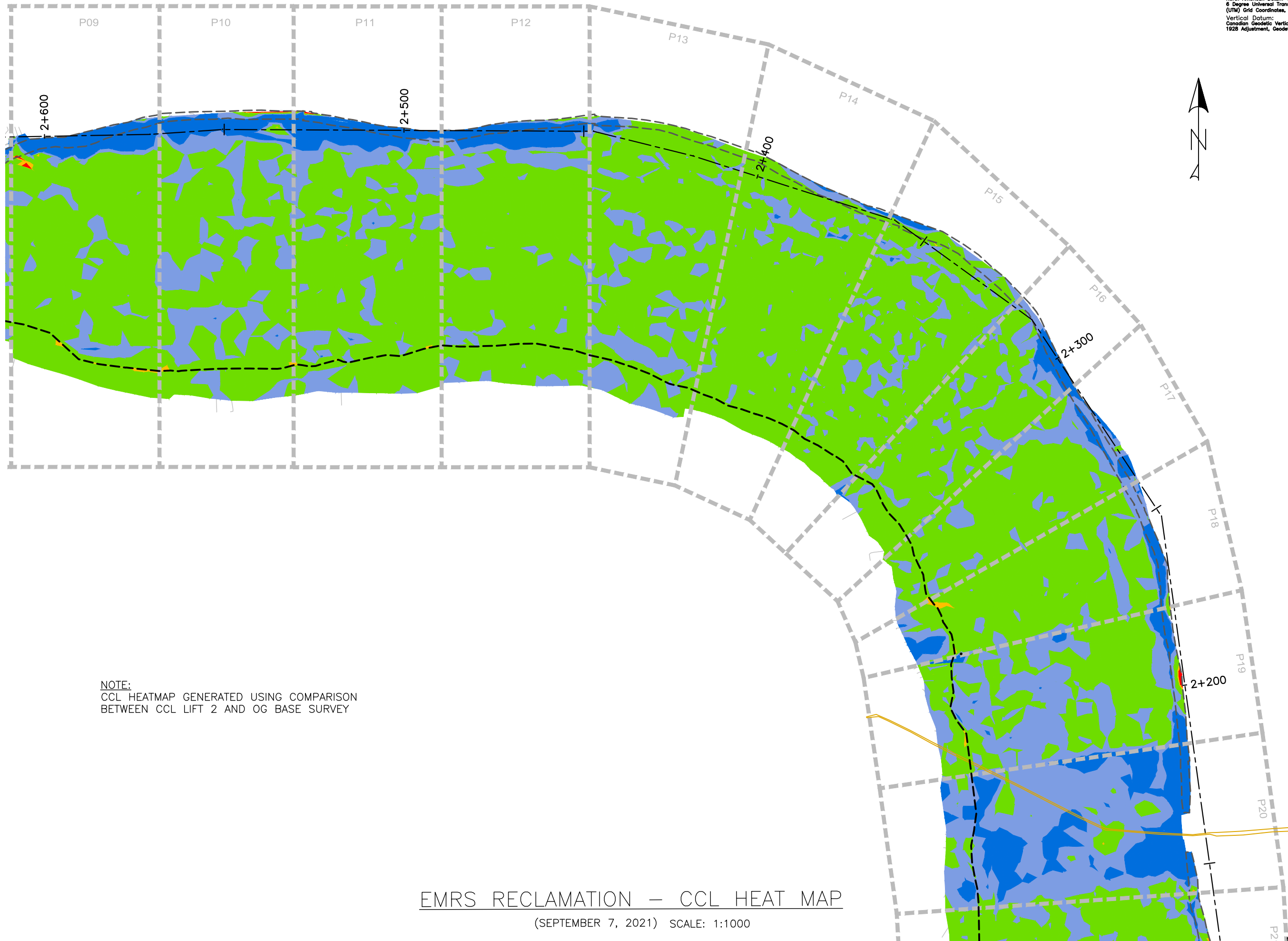
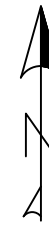

DWG. No. PROJECT No. PHASE No.
H-1 19-1138 115

NOTE:
CCL HEATMAP GENERATED USING COMPARISON
BETWEEN CCL LIFT 2 AND OG BASE SURVEY



EMRS RECLAMATION – CCL HEAT MAP
(SEPTEMBER 7, 2021) SCALE: N.T.S.

Horizontal Datum:
 North American Datum 1983 (NAD83)
 6 Degree Universal Transverse Mercator
 (UTM) Grid Coordinates, Zone 15.
 Vertical Datum:
 Canadian Geodetic Vertical Datum,
 1928 Adjustment, Geodetic Elevations



NOTE:
 CCL HEATMAP GENERATED USING COMPARISON
 BETWEEN CCL LIFT 2 AND OG BASE SURVEY

DESIGNER

REVISIONS	
DATE	REMARKS


LEGEND

< 0.40m	■
0.40m to 0.45m	■
0.45m to 0.60m	■
0.60m to 0.70m	■
> 0.70m	■

PROJECT TITLE		
NEW GOLD INC RAINY RIVER PROJECT		
DRAWING TITLE		
2021 EMRS RECLAMATION		
PURPOSE		
CCL HEAT MAP		
DATE	SEPTEMBER 7, 2021	
DRAWN	JTS	
CHECKED		
SCALE	NTS	
ISSUED FOR TENDER		
ISSUED FOR CONSTRUCTION		
DWG. No.	PROJECT No.	PHASE No.
H-3	19-1138	115

EMRS RECLAMATION – CCL HEAT MAP
 (SEPTEMBER 7, 2021) SCALE: 1:1000

Horizontal Datum:
 North American Datum 1983 (NAD83)
 6 Degree Universal Transverse Mercator
 (UTM) Grid Coordinates, Zone 15.
 Vertical Datum:
 Canadian Geodetic Vertical Datum,
 1928 Adjustment, Geodetic Elevations



DESIGNER

REVISIONS	
DATE	REMARKS

LEGEND	
< 0.40m	
0.40m to 0.45m	
0.45m to 0.60m	
0.60m to 0.70m	
> 0.70m	

PROJECT TITLE
 NEW GOLD INC
 RAINY RIVER
 PROJECT

DRAWING TITLE
 2021 EMRS
 RECLAMATION

PURPOSE
 CCL
 HEAT MAP

DATE SEPTEMBER 7, 2021

DRAWN JTS

CHECKED

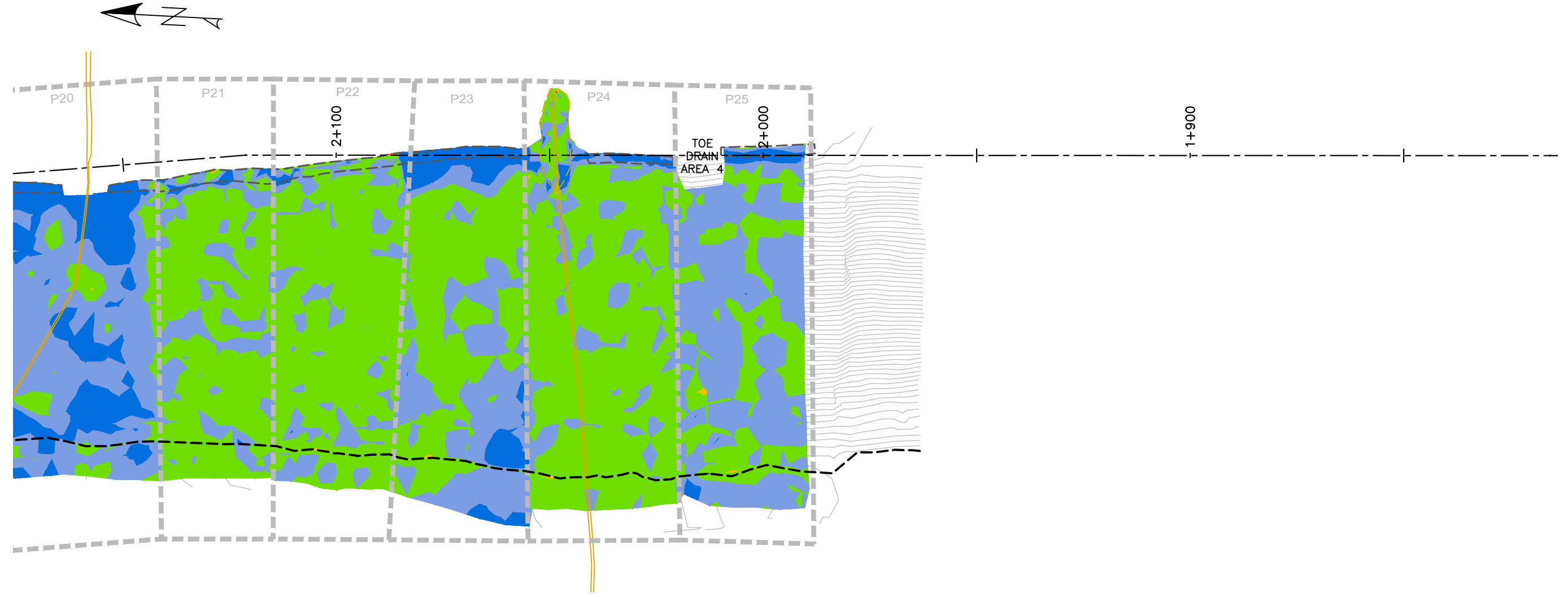
SCALE NTS

ISSUED FOR TENDER

ISSUED FOR CONSTRUCTION


DWG. No.	PROJECT No.	PHASE No.
H-5	19-1138	115

SHEET SIZE - 11" X 17"



EMRS RECLAMATION — CCL HEAT MAP
 (SEPTEMBER 7, 2021) SCALE: 1:1000

Horizontal Datum:
 North American Datum 1983 (NAD83)
 6 Degree Universal Transverse Mercator
 (UTM) Grid Coordinates, Zone 15.
 Vertical Datum:
 Canadian Geodetic Vertical Datum,
 1928 Adjustment, Geodetic Elevations



DESIGNER

REVISIONS	
DATE	REMARKS

LEGEND	
< 0.40m	■
0.40m to 0.45m	■
0.45m to 0.60m	■
0.60m to 0.70m	■
> 0.70m	■



EMRS RECLAMATION — CCL HEAT MAP

(SEPTEMBER 7, 2021) SCALE: 1:1000

PROJECT TITLE
 NEW GOLD INC
 RAINY RIVER
 PROJECT

DRAWING TITLE
 2021 EMRS
 RECLAMATION

PURPOSE
 CCL
 HEAT MAP

DATE SEPTEMBER 7, 2021

DRAWN JTS

CHECKED

SCALE NTS

ISSUED FOR TENDER

ISSUED FOR CONSTRUCTION

DWG. No.	PROJECT No.	PHASE No.
H-7	19-1138	115

DESIGNER

REVISIONS

DATE	REMARKS

LEGEND

- < 0.40m █
- 0.40m to 0.45m █
- 0.45m to 0.60m █
- 0.60m to 0.70m █
- > 0.70m █

Horizontal Datum:
North American Datum 1983 (NAD83)
5 Degree Universal Transverse Mercator
(UTM) Grid Coordinates, Zone 15.
Vertical Datum:
Canadian Geodetic Vertical Datum,
1928 Adjustment, Geodetic Elevations

PROJECT TITLE
NEW GOLD INC
RAINY RIVER
PROJECT

DRAWING TITLE
2021 EMRS
RECLAMATION

PURPOSE
CCL
HEAT MAP

DATE SEPTEMBER 8, 2021

DRAWN JTS

CHECKED

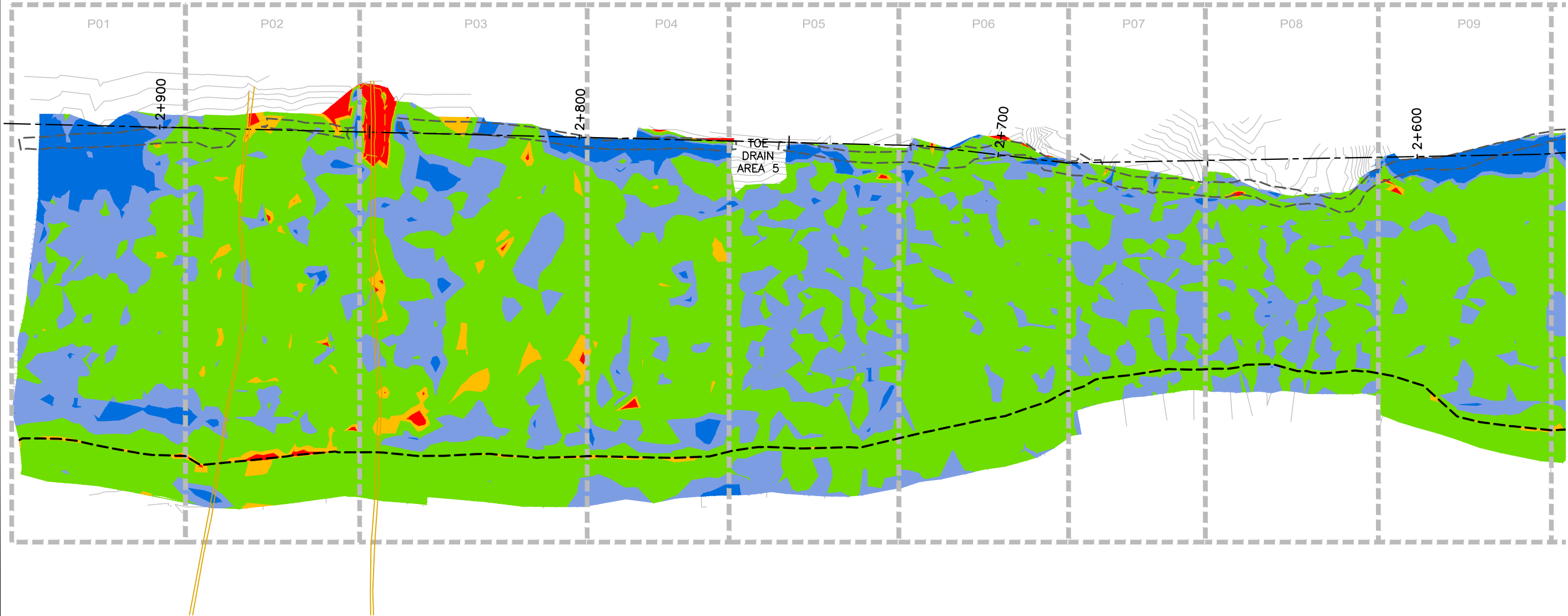
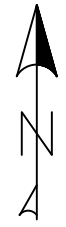
SCALE NTS

ISSUED FOR TENDER

ISSUED FOR CONSTRUCTION

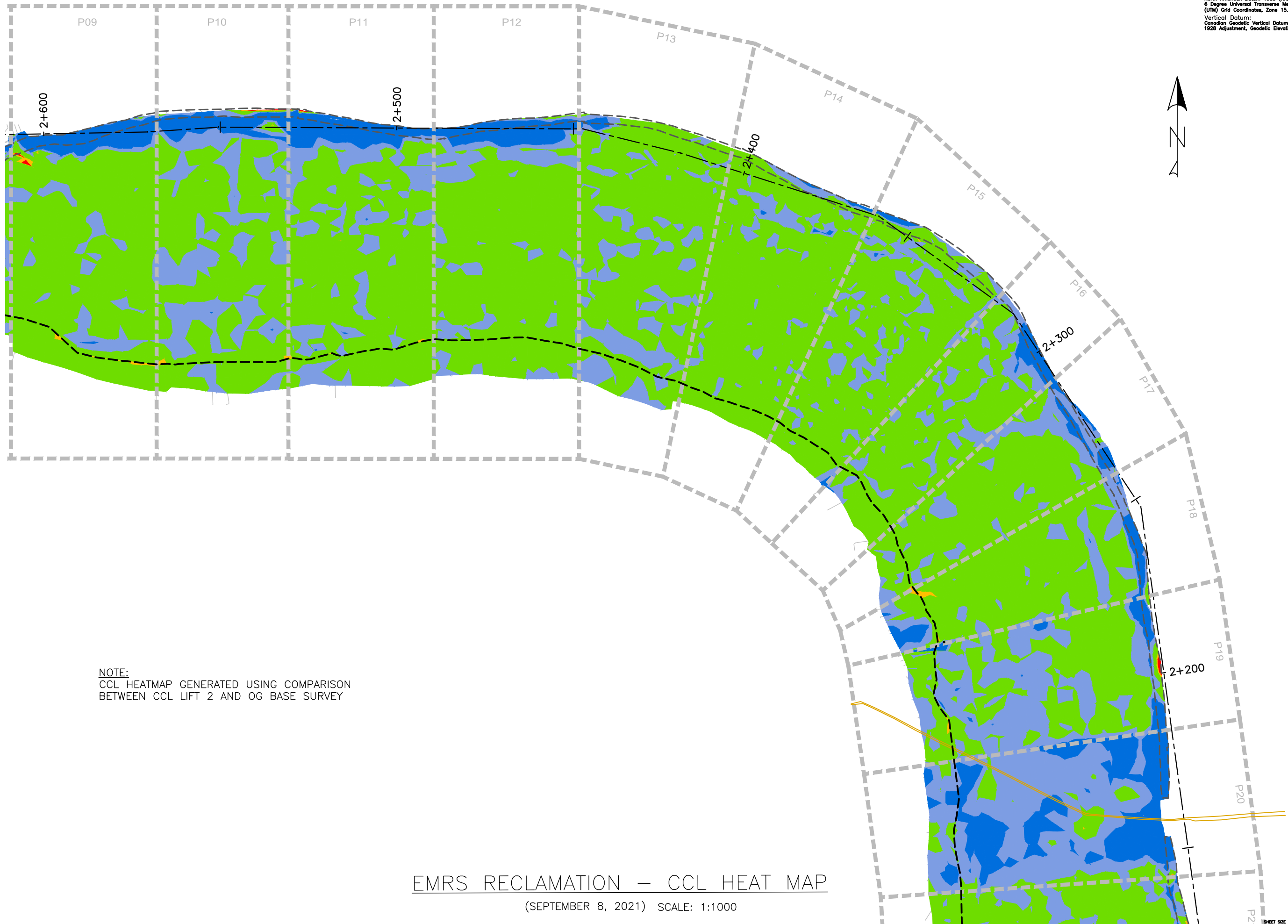
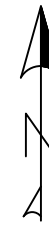

DWG. No. PROJECT No. PHASE No.
H-1 19-1138 115

NOTE:
CCL HEATMAP GENERATED USING COMPARISON
BETWEEN CCL LIFT 2 AND OG BASE SURVEY



EMRS RECLAMATION – CCL HEAT MAP
(SEPTEMBER 8, 2021) SCALE: N.T.S.

Horizontal Datum:
 North American Datum 1983 (NAD83)
 6 Degree Universal Transverse Mercator
 (UTM) Grid Coordinates, Zone 15.
 Vertical Datum:
 Canadian Geodetic Vertical Datum,
 1928 Adjustment, Geodetic Elevations



NOTE:
 CCL HEATMAP GENERATED USING COMPARISON
 BETWEEN CCL LIFT 2 AND OG BASE SURVEY

DESIGNER

REVISIONS	DATE	REMARKS


LEGEND

< 0.40m	■
0.40m to 0.45m	■
0.45m to 0.60m	■
0.60m to 0.70m	■
> 0.70m	■

PROJECT TITLE	NEW GOLD INC RAINY RIVER PROJECT	
DRAWING TITLE	2021 EMRS RECLAMATION	
PURPOSE	CCL HEAT MAP	
DATE	SEPTEMBER 8, 2021	
DRAWN	JTS	
CHECKED		
SCALE	NTS	
ISSUED FOR TENDER		
ISSUED FOR CONSTRUCTION		
DWG. No.	PROJECT No.	PHASE No.
H-3	19-1138	115

EMRS RECLAMATION – CCL HEAT MAP
 (SEPTEMBER 8, 2021) SCALE: 1:1000

Horizontal Datum:
 North American Datum 1983 (NAD83)
 6 Degree Universal Transverse Mercator
 (UTM) Grid Coordinates, Zone 15.
 Vertical Datum:
 Canadian Geodetic Vertical Datum,
 1928 Adjustment, Geodetic Elevations



DESIGNER

REVISIONS	
DATE	REMARKS

LEGEND	
< 0.40m	█
0.40m to 0.45m	█
0.45m to 0.60m	█
0.60m to 0.70m	█
> 0.70m	█

PROJECT TITLE
 NEW GOLD INC
 RAINY RIVER
 PROJECT

DRAWING TITLE
 2021 EMRS
 RECLAMATION

PURPOSE
 CCL
 HEAT MAP

DATE SEPTEMBER 8, 2021

DRAWN JTS

CHECKED

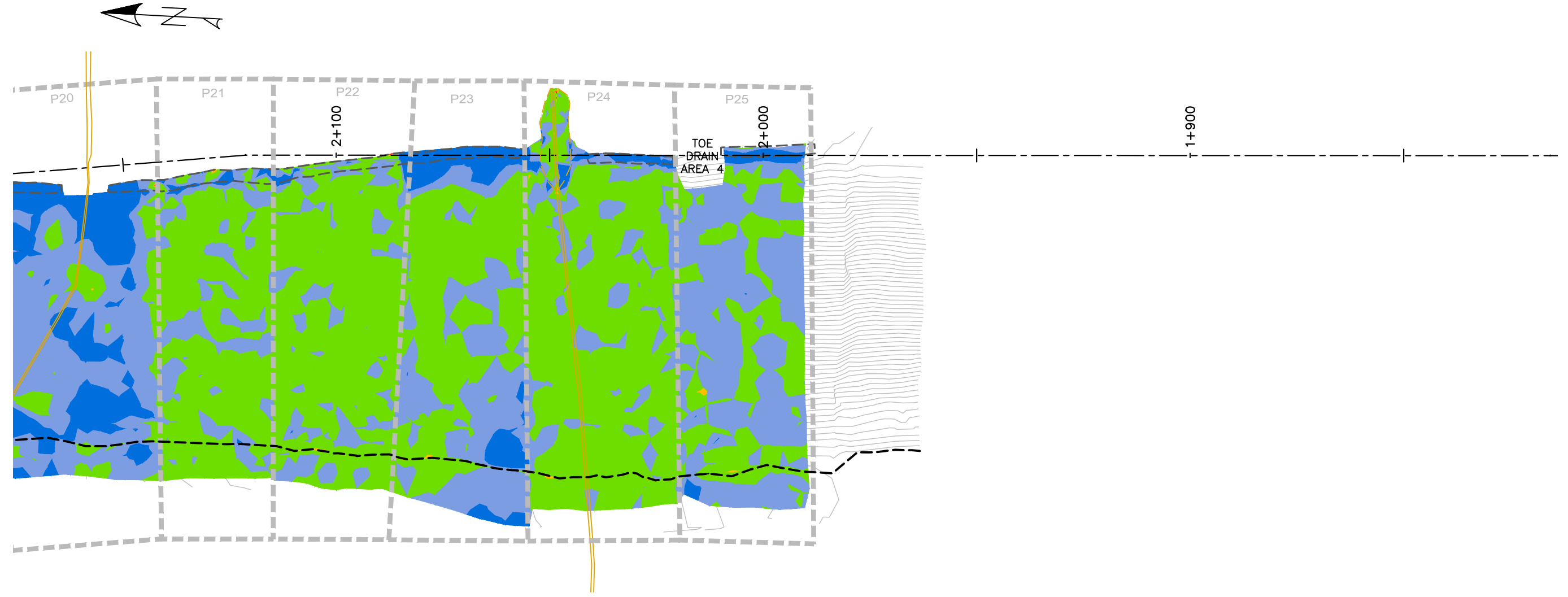
SCALE NTS

ISSUED FOR TENDER

ISSUED FOR CONSTRUCTION


DWG. No.	PROJECT No.	PHASE No.
H-5	19-1138	115

SHEET SIZE - 11" X 17"



EMRS RECLAMATION — CCL HEAT MAP
 (SEPTEMBER 8, 2021) SCALE: 1:1000

Horizontal Datum:
North American Datum 1983 (NAD83)
6 Degree Universal Transverse Mercator
(UTM) Grid Coordinates, Zone 15.
Vertical Datum:
Canadian Geodetic Vertical Datum,
1928 Adjustment, Geodetic Elevations



DESIGNER

REVISIONS	
DATE	REMARKS

LEGEND	
< 0.40m	
0.40m to 0.45m	
0.45m to 0.60m	
0.60m to 0.70m	
> 0.70m	



EMRS RECLAMATION — CCL HEAT MAP

(SEPTEMBER 8, 2021) SCALE: 1:1000

PROJECT TITLE
NEW GOLD INC
RAINY RIVER
PROJECT

DRAWING TITLE
2021 EMRS
RECLAMATION

PURPOSE
CCL
HEAT MAP

DATE SEPTEMBER 8, 2021

DRAWN JTS

CHECKED

SCALE NTS

ISSUED FOR TENDER

ISSUED FOR CONSTRUCTION

DWG. No.	PROJECT No.	PHASE No.
H-7	19-1138	115

DESIGNER

REVISIONS

DATE	REMARKS

LEGEND

< 0.40m	■
0.40m to 0.45m	■
0.45m to 0.60m	■
0.60m to 0.70m	■
> 0.70m	■

Horizontal Datum:
North American Datum 1983 (NAD83)
5 Degree Universal Transverse Mercator
(UTM) Grid Coordinates, Zone 15.
Vertical Datum:
Canadian Geodetic Vertical Datum,
1928 Adjustment, Geodetic Elevations

PROJECT TITLE
NEW GOLD INC
RAINY RIVER
PROJECT

DRAWING TITLE
2021 EMRS
RECLAMATION

PURPOSE
CCL
HEAT MAP

DATE SEPTEMBER 9, 2021

DRAWN JTS

CHECKED

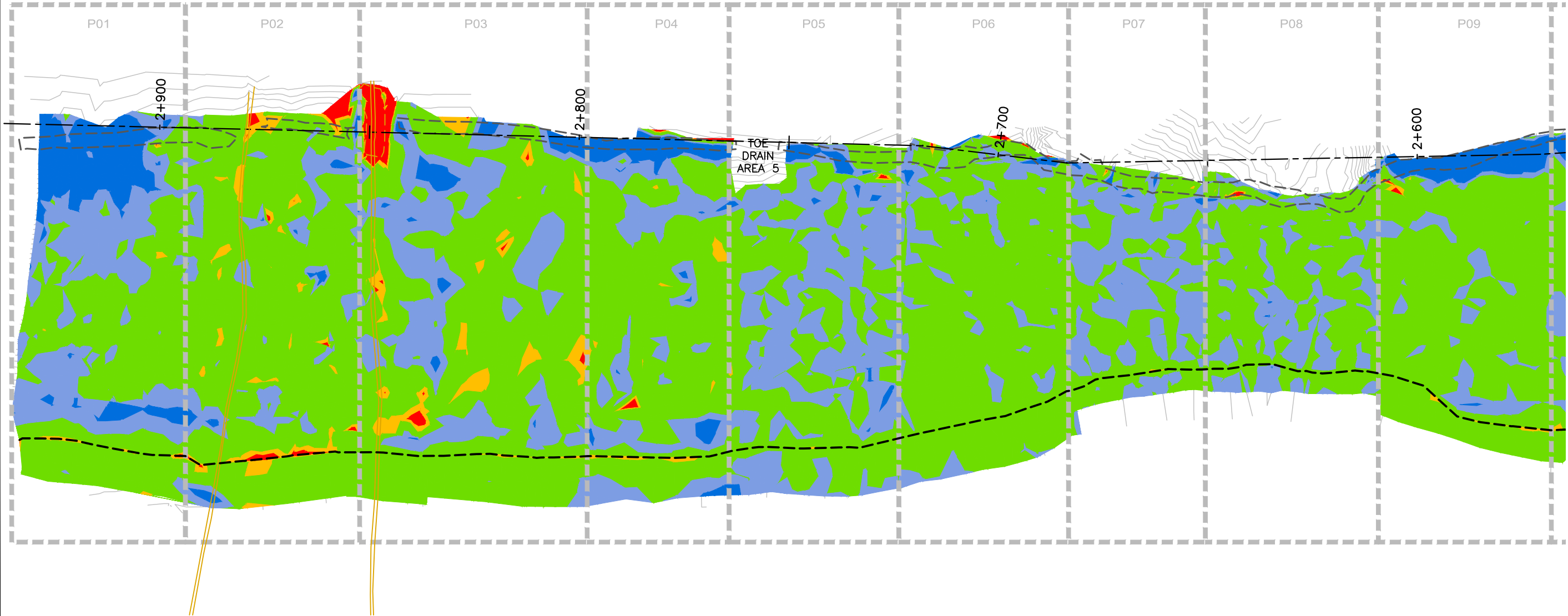
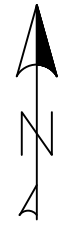
SCALE NTS

ISSUED FOR TENDER

ISSUED FOR CONSTRUCTION

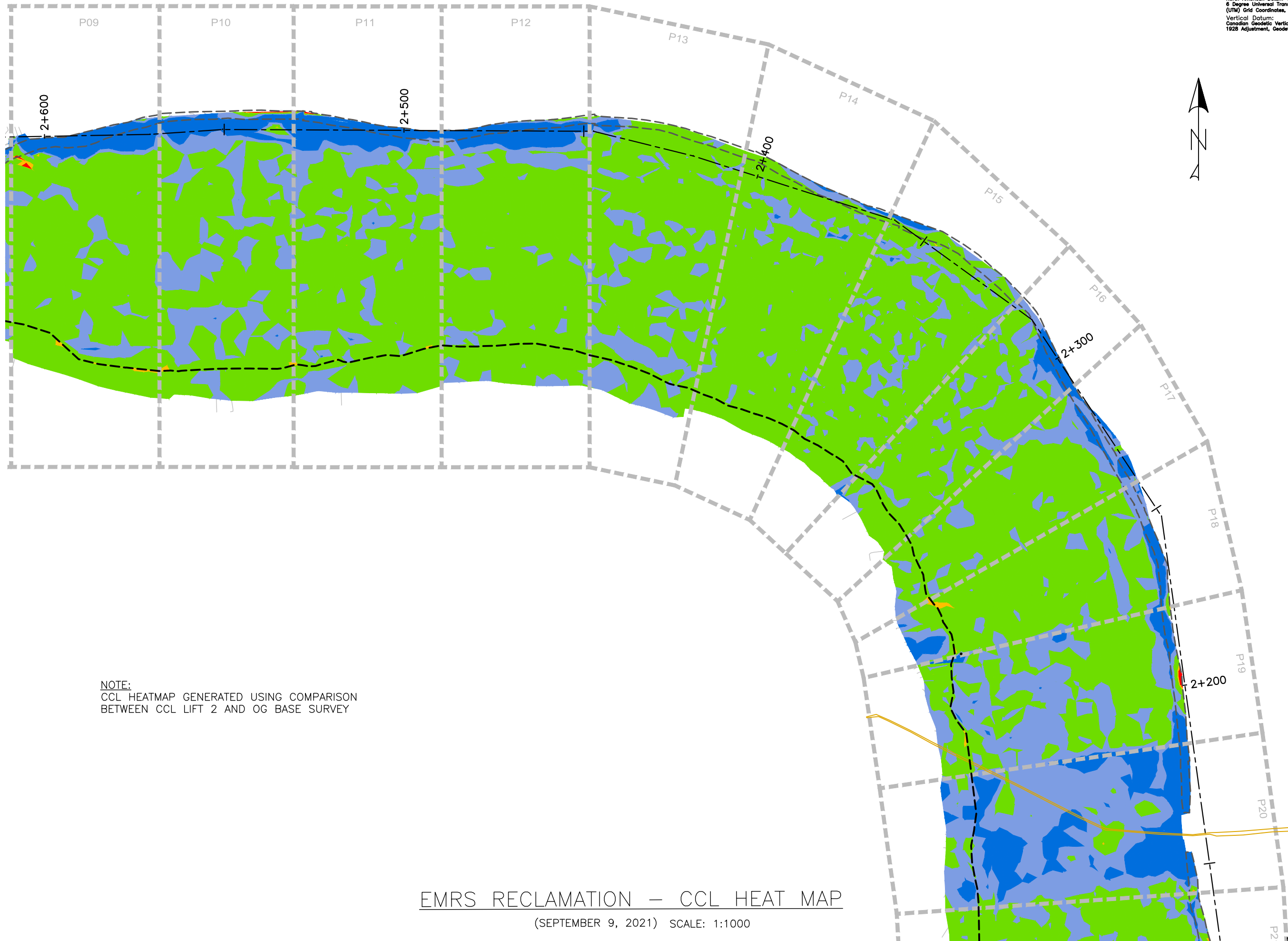
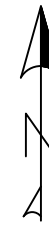

DWG. No.	PROJECT No.	PHASE No.
H-1	19-1138	115

NOTE:
CCL HEATMAP GENERATED USING COMPARISON
BETWEEN CCL LIFT 2 AND OG BASE SURVEY



EMRS RECLAMATION – CCL HEAT MAP
(SEPTEMBER 9, 2021) SCALE: N.T.S.

Horizontal Datum:
 North American Datum 1983 (NAD83)
 6 Degree Universal Transverse Mercator
 (UTM) Grid Coordinates, Zone 15.
 Vertical Datum:
 Canadian Geodetic Vertical Datum,
 1928 Adjustment, Geodetic Elevations



NOTE:
 CCL HEATMAP GENERATED USING COMPARISON
 BETWEEN CCL LIFT 2 AND OG BASE SURVEY

DESIGNER

REVISIONS	
DATE	REMARKS

LEGEND


< 0.40m	■
0.40m to 0.45m	■
0.45m to 0.60m	■
0.60m to 0.70m	■
> 0.70m	■

PROJECT TITLE		
NEW GOLD INC RAINY RIVER PROJECT		
DRAWING TITLE		
2021 EMRS RECLAMATION		
PURPOSE		
CCL HEAT MAP		
DATE	SEPTEMBER 9, 2021	
DRAWN	JTS	
CHECKED		
SCALE	NTS	
ISSUED FOR TENDER		
ISSUED FOR CONSTRUCTION		
DWG. No.	PROJECT No.	PHASE No.
H-3	19-1138	115

EMRS RECLAMATION – CCL HEAT MAP

(SEPTEMBER 9, 2021) SCALE: 1:1000

Horizontal Datum:
 North American Datum 1983 (NAD83)
 6 Degree Universal Transverse Mercator
 (UTM) Grid Coordinates, Zone 15.
 Vertical Datum:
 Canadian Geodetic Vertical Datum,
 1928 Adjustment, Geodetic Elevations



DESIGNER

REVISIONS	
DATE	REMARKS

LEGEND	
< 0.40m	
0.40m to 0.45m	
0.45m to 0.60m	
0.60m to 0.70m	
> 0.70m	

PROJECT TITLE
 NEW GOLD INC
 RAINY RIVER
 PROJECT

DRAWING TITLE
 2021 EMRS
 RECLAMATION

PURPOSE
 CCL
 HEAT MAP

DATE SEPTEMBER 9, 2021

DRAWN JTS

CHECKED

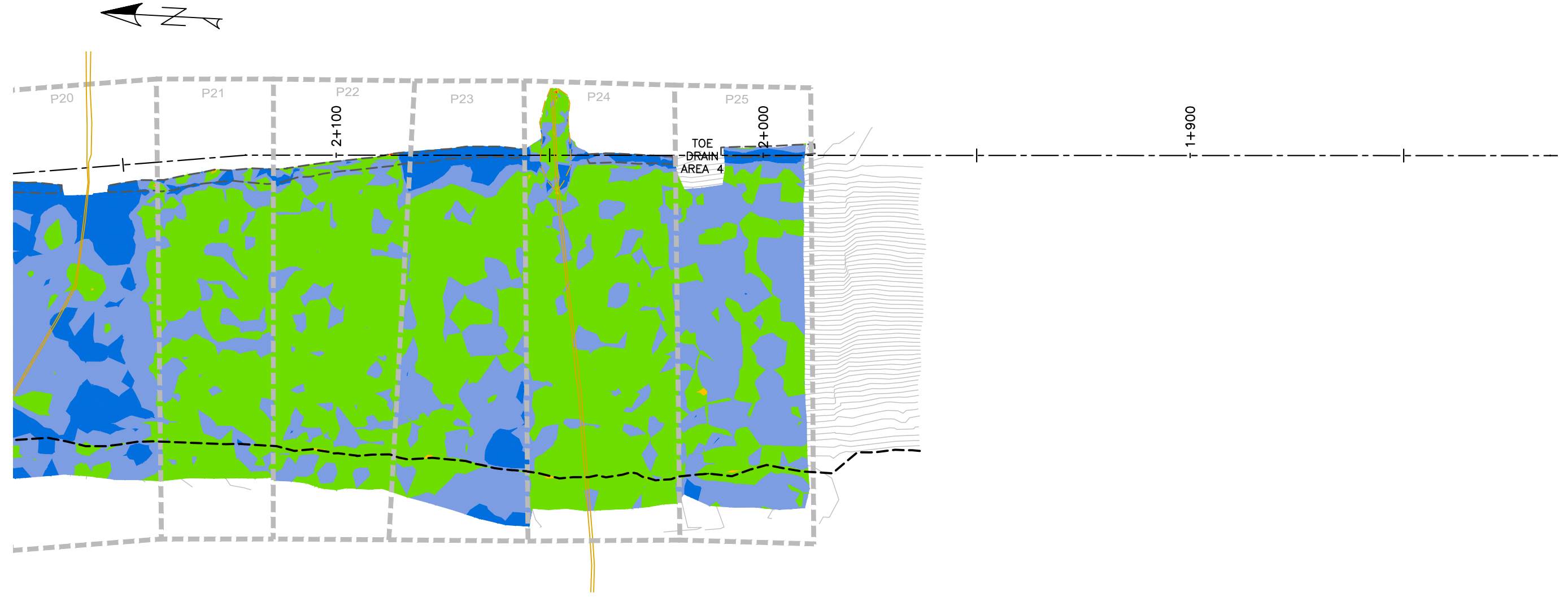
SCALE NTS

ISSUED FOR TENDER

ISSUED FOR CONSTRUCTION


DWG. No.	PROJECT No.	PHASE No.
H-5	19-1138	115

SHEET SIZE - 11' X 17'



EMRS RECLAMATION — CCL HEAT MAP
 (SEPTEMBER 9, 2021) SCALE: 1:1000

Horizontal Datum:
 North American Datum 1983 (NAD83)
 6 Degree Universal Transverse Mercator
 (UTM) Grid Coordinates, Zone 15.
 Vertical Datum:
 Canadian Geodetic Vertical Datum,
 1928 Adjustment, Geodetic Elevations



DESIGNER

REVISIONS	
DATE	REMARKS

LEGEND	
< 0.40m	
0.40m to 0.45m	
0.45m to 0.60m	
0.60m to 0.70m	
> 0.70m	



EMRS RECLAMATION — CCL HEAT MAP

(SEPTEMBER 9, 2021) SCALE: 1:1000

PROJECT TITLE
 NEW GOLD INC
 RAINY RIVER
 PROJECT

DRAWING TITLE
 2021 EMRS
 RECLAMATION

PURPOSE
 CCL
 HEAT MAP

DATE SEPTEMBER 9, 2021

DRAWN JTS

CHECKED

SCALE NTS

ISSUED FOR TENDER

ISSUED FOR CONSTRUCTION

DWG. No.	PROJECT No.	PHASE No.
H-7	19-1138	115

DESIGNER

REVISIONS

DATE	REMARKS

LEGEND

- < 0.40m █
- 0.40m to 0.45m █
- 0.45m to 0.60m █
- 0.60m to 0.70m █
- > 0.70m █

Horizontal Datum:
North American Datum 1983 (NAD83)
5 Degree Universal Transverse Mercator
(UTM) Grid Coordinates, Zone 15.
Vertical Datum:
Canadian Geodetic Vertical Datum,
1928 Adjustment, Geodetic Elevations

PROJECT TITLE
NEW GOLD INC
RAINY RIVER
PROJECT

DRAWING TITLE
2021 EMRS
RECLAMATION

PURPOSE
CCL
HEAT MAP

DATE SEPTEMBER 10, 2021

DRAWN JTS

CHECKED

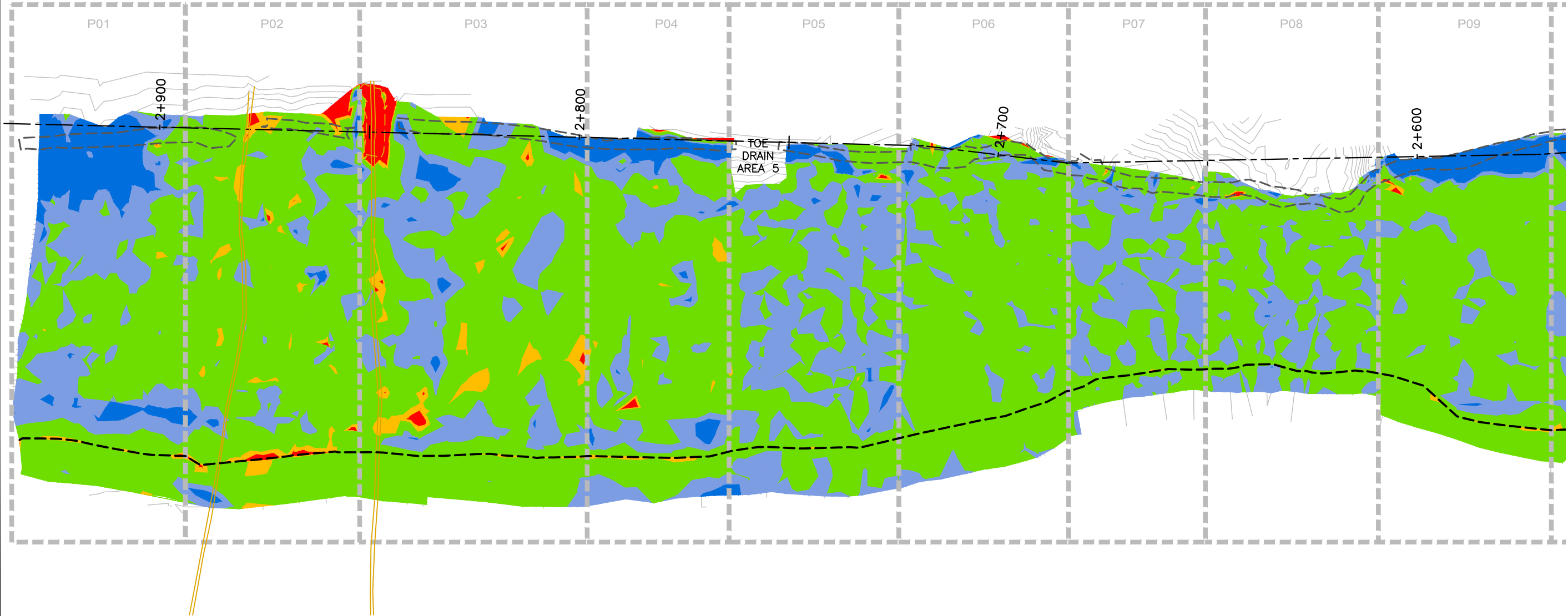
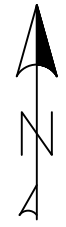
SCALE NTS

ISSUED FOR TENDER

ISSUED FOR CONSTRUCTION

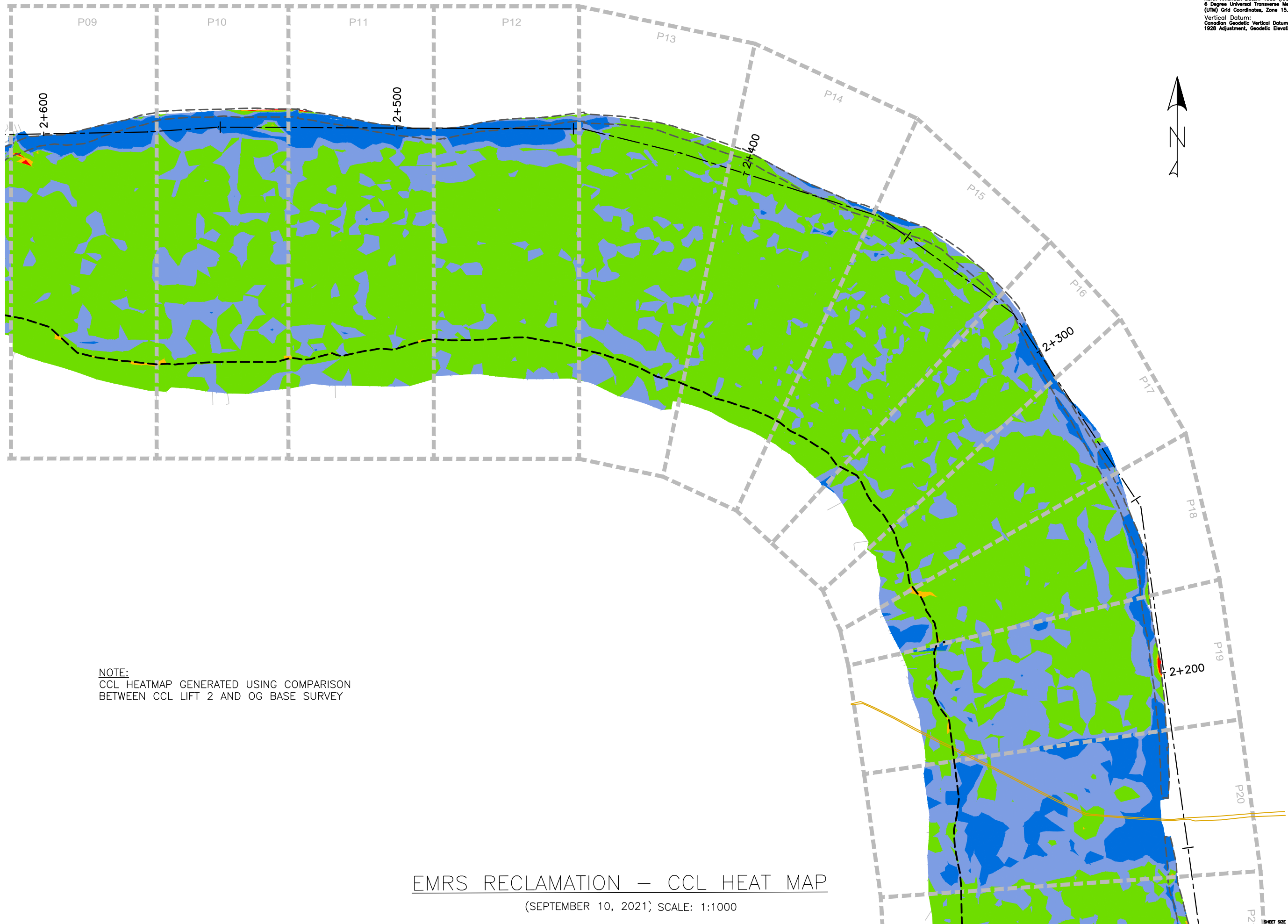
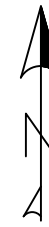

DWG. No. PROJECT No. PHASE No.
H-1 19-1138 115

NOTE:
CCL HEATMAP GENERATED USING COMPARISON
BETWEEN CCL LIFT 2 AND OG BASE SURVEY



EMRS RECLAMATION – CCL HEAT MAP
(SEPTEMBER 10, 2021 SCALE: N.T.S.)

Horizontal Datum:
 North American Datum 1983 (NAD83)
 6 Degree Universal Transverse Mercator
 (UTM) Grid Coordinates, Zone 15.
 Vertical Datum:
 Canadian Geodetic Vertical Datum,
 1928 Adjustment, Geodetic Elevations



NOTE:
 CCL HEATMAP GENERATED USING COMPARISON
 BETWEEN CCL LIFT 2 AND OG BASE SURVEY

DESIGNER

REVISIONS	
DATE	REMARKS


LEGEND

< 0.40m	■
0.40m to 0.45m	■
0.45m to 0.60m	■
0.60m to 0.70m	■
> 0.70m	■

PROJECT TITLE		
NEW GOLD INC RAINY RIVER PROJECT		
DRAWING TITLE		
2021 EMRS RECLAMATION		
PURPOSE		
CCL HEAT MAP		
DATE	SEPTEMBER 10, 2021	
DRAWN	JTS	
CHECKED		
SCALE	NTS	
ISSUED FOR TENDER		
ISSUED FOR CONSTRUCTION		
DWG. No.	PROJECT No.	PHASE No.
H-3	19-1138	115

EMRS RECLAMATION – CCL HEAT MAP
 (SEPTEMBER 10, 2021) SCALE: 1:1000

Horizontal Datum:
 North American Datum 1983 (NAD83)
 6 Degree Universal Transverse Mercator
 (UTM) Grid Coordinates, Zone 15.
 Vertical Datum:
 Canadian Geodetic Vertical Datum,
 1928 Adjustment, Geodetic Elevations



DESIGNER

REVISIONS	
DATE	REMARKS

LEGEND	
< 0.40m	■
0.40m to 0.45m	■
0.45m to 0.60m	■
0.60m to 0.70m	■
> 0.70m	■

PROJECT TITLE
 NEW GOLD INC
 RAINY RIVER
 PROJECT

DRAWING TITLE
 2021 EMRS
 RECLAMATION

PURPOSE
 CCL
 HEAT MAP

DATE SEPTEMBER 10, 2021

DRAWN JTS

CHECKED

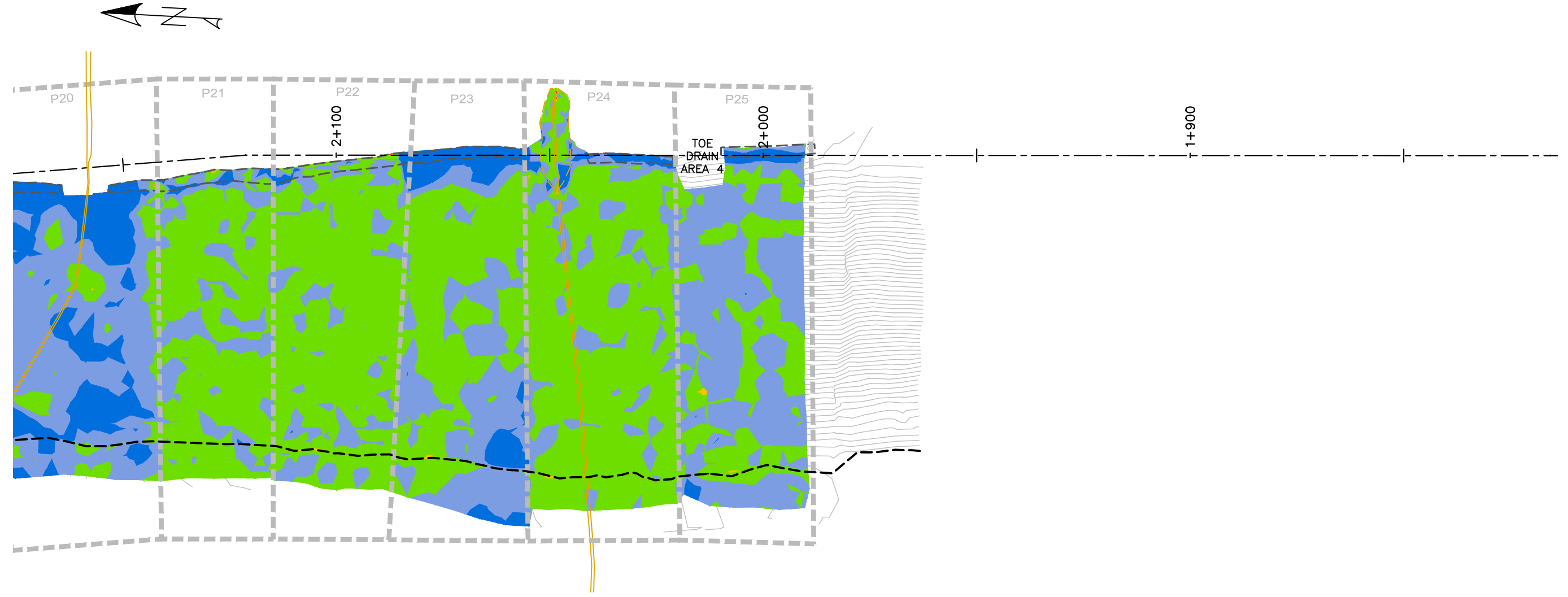
SCALE NTS

ISSUED FOR TENDER

ISSUED FOR CONSTRUCTION


DWG. No.	PROJECT No.	PHASE No.
H-5	19-1138	115

SHEET SIZE - 11" X 17"



EMRS RECLAMATION — CCL HEAT MAP
 (SEPTEMBER 10, 2021)SCALE: 1:1000

Horizontal Datum:
 North American Datum 1983 (NAD83)
 6 Degree Universal Transverse Mercator
 (UTM) Grid Coordinates, Zone 15.
 Vertical Datum:
 Canadian Geodetic Vertical Datum,
 1928 Adjustment, Geodetic Elevations



DESIGNER

REVISIONS	
DATE	REMARKS

LEGEND	
< 0.40m	■
0.40m to 0.45m	■
0.45m to 0.60m	■
0.60m to 0.70m	■
> 0.70m	■



EMRS RECLAMATION — CCL HEAT MAP

(SEPTEMBER 10, 2021) SCALE: 1:1000

PROJECT TITLE
 NEW GOLD INC
 RAINY RIVER
 PROJECT

DRAWING TITLE
 2021 EMRS
 RECLAMATION

PURPOSE
 CCL
 HEAT MAP

DATE SEPTEMBER 10, 2021

DRAWN JTS

CHECKED

SCALE NTS

ISSUED FOR TENDER

ISSUED FOR CONSTRUCTION

DWG. No.	PROJECT No.	PHASE No.
H-7	19-1138	115

DESIGNER

REVISIONS

DATE	REMARKS

LEGEND

- < 0.40m ■
- 0.40m to 0.45m ■
- 0.45m to 0.60m ■
- 0.60m to 0.70m ■
- > 0.70m ■

Horizontal Datum:
North American Datum 1983 (NAD83)
5 Degree Universal Transverse Mercator
(UTM) Grid Coordinates, Zone 15.
Vertical Datum:
Canadian Geodetic Vertical Datum,
1928 Adjustment, Geodetic Elevations

PROJECT TITLE
NEW GOLD INC
RAINY RIVER
PROJECT

DRAWING TITLE
2021 EMRS
RECLAMATION

PURPOSE
CCL
HEAT MAP

DATE SEPTEMBER 11, 2021

DRAWN JTS

CHECKED

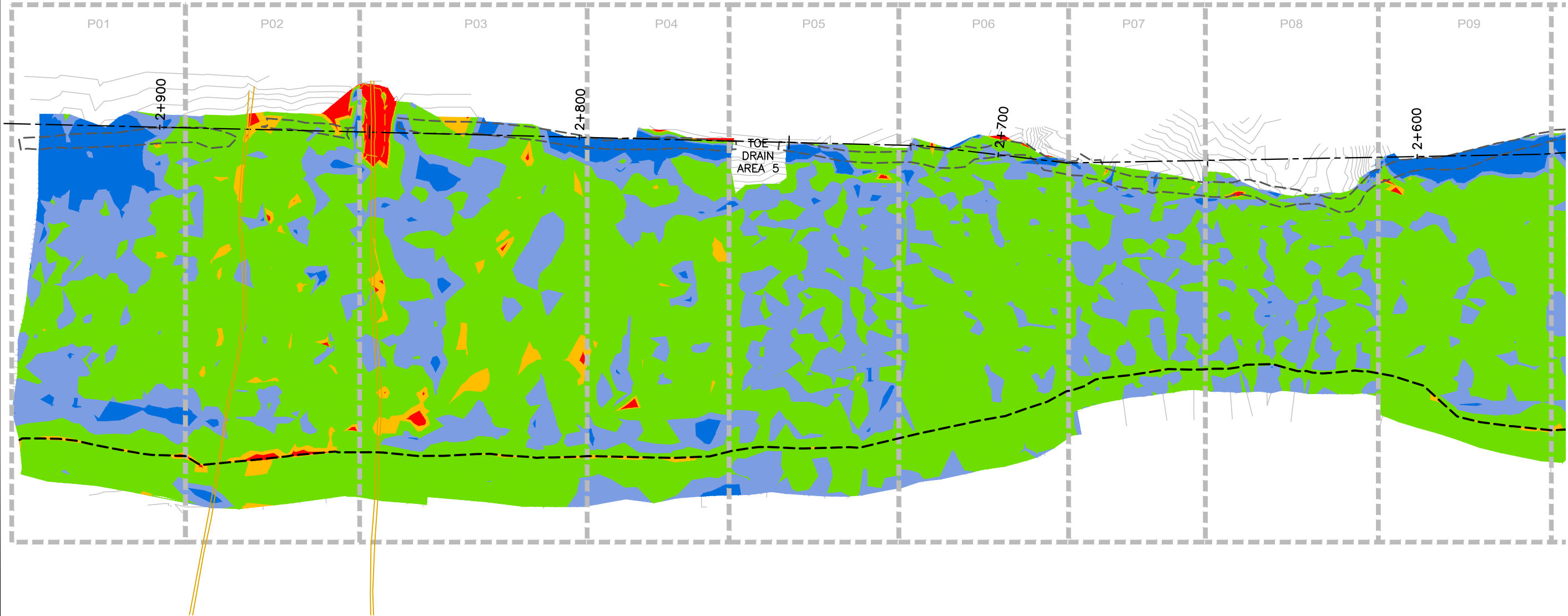
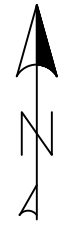
SCALE NTS

ISSUED FOR TENDER

ISSUED FOR CONSTRUCTION

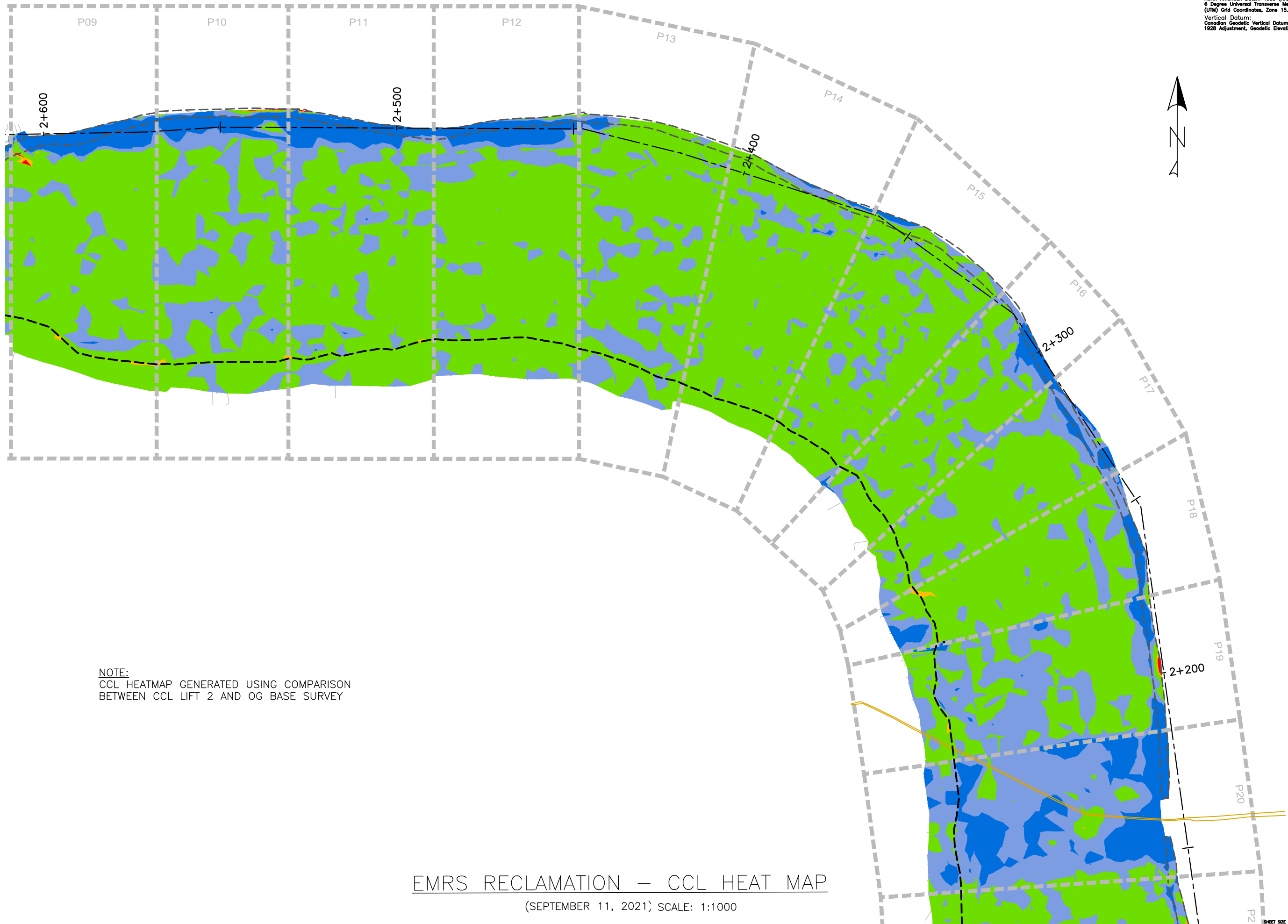
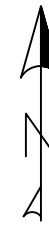

DWG. No. PROJECT No. PHASE No.
H-1 19-1138 115

NOTE:
CCL HEATMAP GENERATED USING COMPARISON
BETWEEN CCL LIFT 2 AND OG BASE SURVEY



EMRS RECLAMATION – CCL HEAT MAP
(SEPTEMBER 11, 2021 SCALE: N.T.S.)

Horizontal Datum:
 North American Datum 1983 (NAD83)
 6 Degree Universal Transverse Mercator
 (UTM) Grid Coordinates, Zone 15.
 Vertical Datum:
 Canadian Geodetic Vertical Datum,
 1928 Adjustment, Geodetic Elevations



NOTE:
 CCL HEATMAP GENERATED USING COMPARISON
 BETWEEN CCL LIFT 2 AND OG BASE SURVEY

DESIGNER

REVISIONS	
DATE	REMARKS


LEGEND

< 0.40m	■
0.40m to 0.45m	■
0.45m to 0.60m	■
0.60m to 0.70m	■
> 0.70m	■

PROJECT TITLE		
NEW GOLD INC RAINY RIVER PROJECT		
DRAWING TITLE		
2021 EMRS RECLAMATION		
PURPOSE		
CCL HEAT MAP		
DATE	SEPTEMBER 11, 2021	
DRAWN	JTS	
CHECKED		
SCALE	NTS	
ISSUED FOR TENDER		
ISSUED FOR CONSTRUCTION		
DWG. No.	PROJECT No.	PHASE No.
H-3	19-1138	115

EMRS RECLAMATION – CCL HEAT MAP
 (SEPTEMBER 11, 2021) SCALE: 1:1000

Horizontal Datum:
 North American Datum 1983 (NAD83)
 6 Degree Universal Transverse Mercator
 (UTM) Grid Coordinates, Zone 15.
 Vertical Datum:
 Canadian Geodetic Vertical Datum,
 1928 Adjustment, Geodetic Elevations



DESIGNER

REVISIONS	
DATE	REMARKS

LEGEND	
< 0.40m	
0.40m to 0.45m	
0.45m to 0.60m	
0.60m to 0.70m	
> 0.70m	

PROJECT TITLE
 NEW GOLD INC
 RAINY RIVER
 PROJECT

DRAWING TITLE
 2021 EMRS
 RECLAMATION

PURPOSE
 CCL
 HEAT MAP

DATE SEPTEMBER 11, 2021

DRAWN JTS

CHECKED

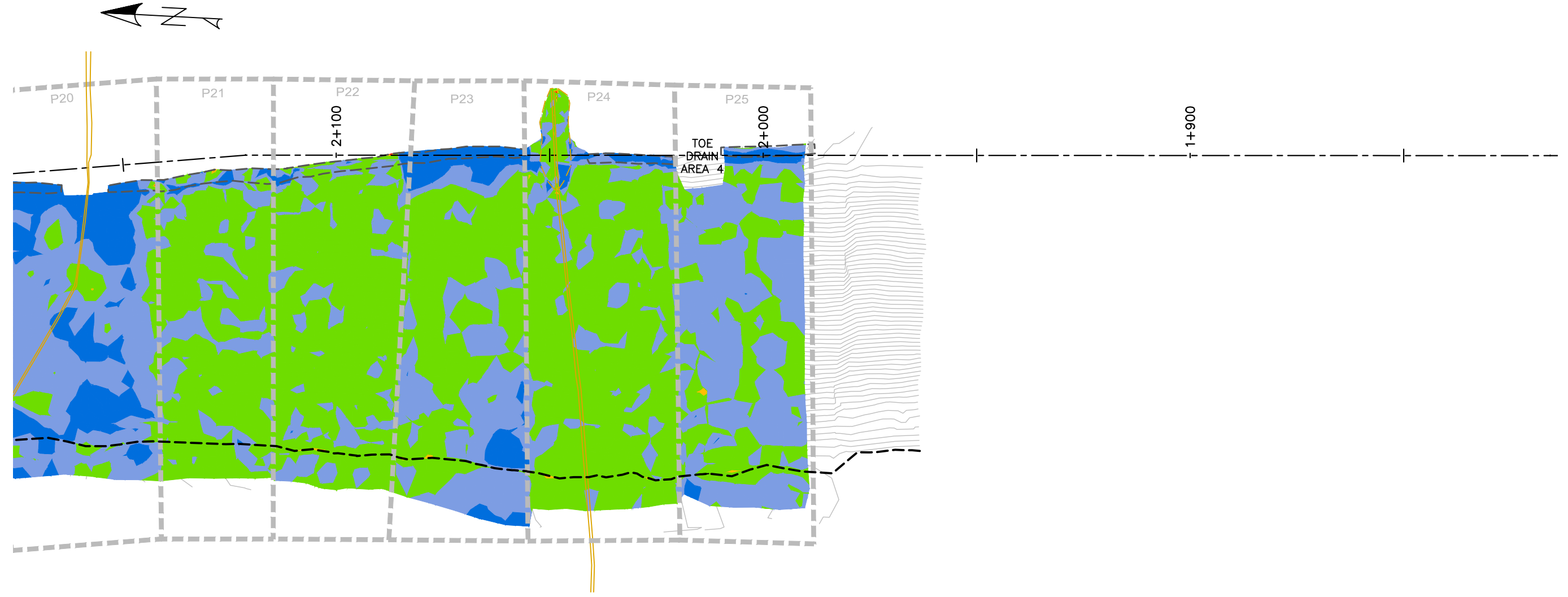
SCALE NTS

ISSUED FOR TENDER

ISSUED FOR CONSTRUCTION


DWG. No.	PROJECT No.	PHASE No.
H-5	19-1138	115

SHEET SIZE - 11" X 17"



EMRS RECLAMATION — CCL HEAT MAP
 (SEPTEMBER 11, 2021)SCALE: 1:1000

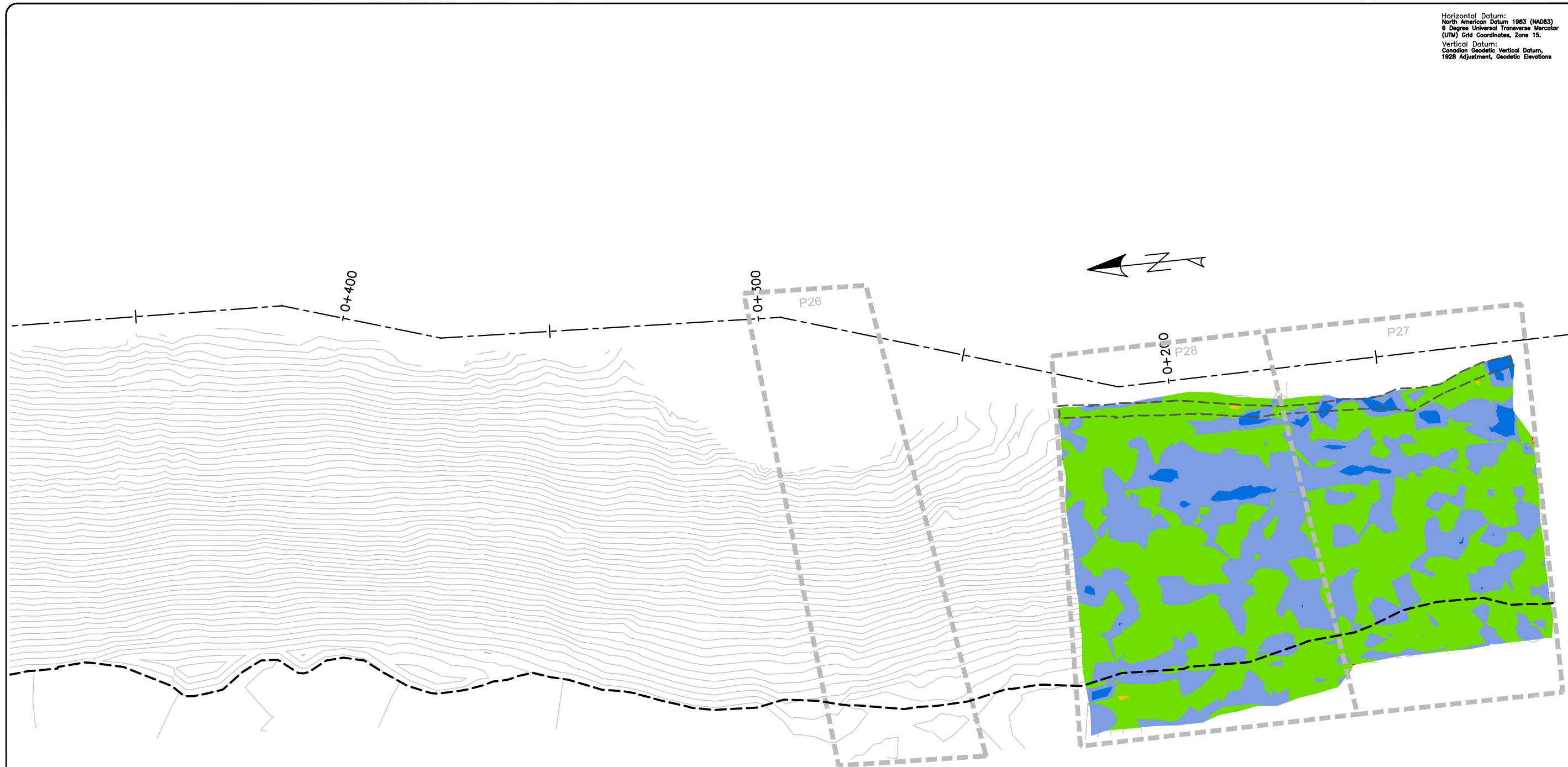
Horizontal Datum:
 North American Datum 1983 (NAD83)
 6 Degree Universal Transverse Mercator
 (UTM) Grid Coordinates, Zone 15.
 Vertical Datum:
 Canadian Geodetic Vertical Datum,
 1928 Adjustment, Geodetic Elevations



DESIGNER

REVISIONS	
DATE	REMARKS

LEGEND	
< 0.40m	■
0.40m to 0.45m	■
0.45m to 0.60m	■
0.60m to 0.70m	■
> 0.70m	■



PROJECT TITLE
 NEW GOLD INC
 RAINY RIVER
 PROJECT

DRAWING TITLE
 2021 EMRS
 RECLAMATION

PURPOSE
 CCL
 HEAT MAP

DATE SEPTEMBER 11, 2021

DRAWN JTS

CHECKED

SCALE NTS

ISSUED FOR TENDER

ISSUED FOR CONSTRUCTION

DWG. No.	PROJECT No.	PHASE No.
H-7	19-1138	115

EMRS RECLAMATION — CCL HEAT MAP
 (SEPTEMBER 11, 2021) SCALE: 1:1000

DESIGNER

REVISIONS

DATE	REMARKS

LEGEND

< 0.40m	
0.40m to 0.45m	
0.45m to 0.60m	
0.60m to 0.70m	
> 0.70m	

Horizontal Datum:
North American Datum 1983 (NAD83)
5 Degree Universal Transverse Mercator
(UTM) Grid Coordinates, Zone 15.
Vertical Datum:
Canadian Geodetic Vertical Datum,
1928 Adjustment, Geodetic Elevations

PROJECT TITLE
NEW GOLD INC
RAINY RIVER
PROJECT

DRAWING TITLE
2021 EMRS
RECLAMATION

PURPOSE
CCL
HEAT MAP

DATE SEPTEMBER 12, 2021

DRAWN JTS

CHECKED

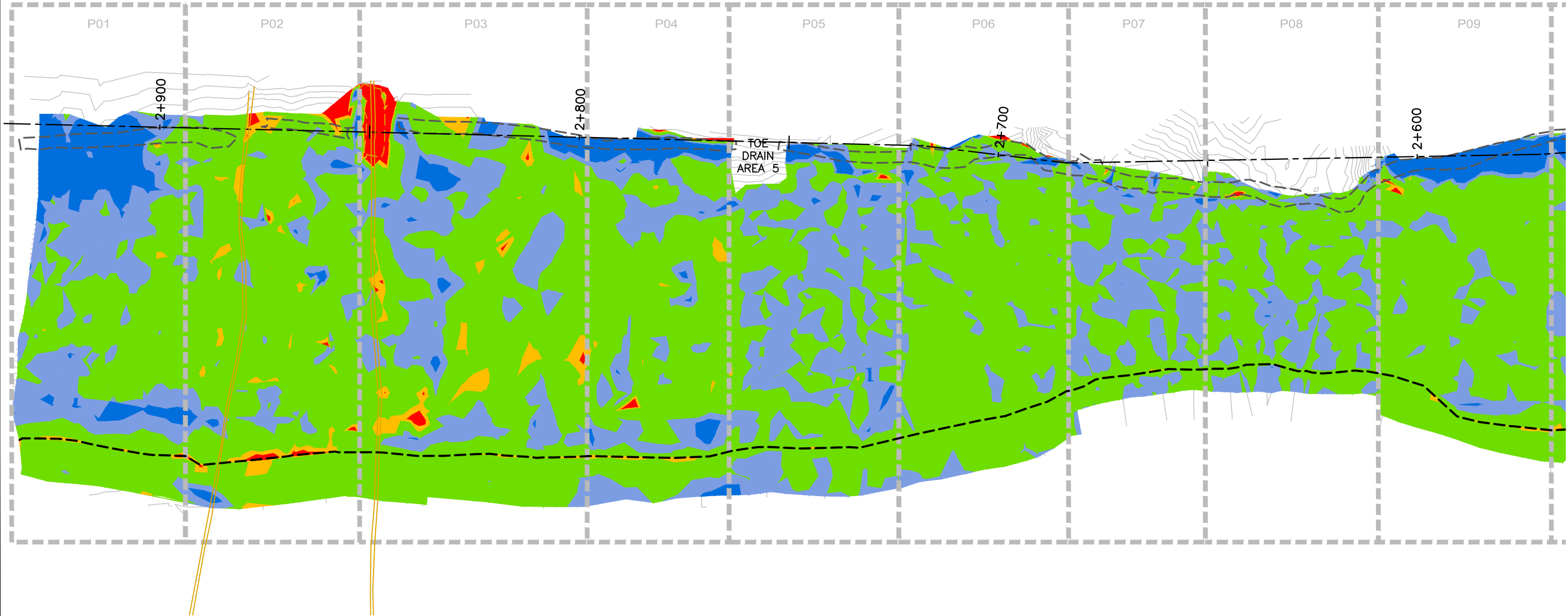
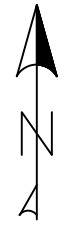
SCALE NTS

ISSUED FOR TENDER

ISSUED FOR CONSTRUCTION

DWG. No. PROJECT No. PHASE No.
H-1 19-1138 115

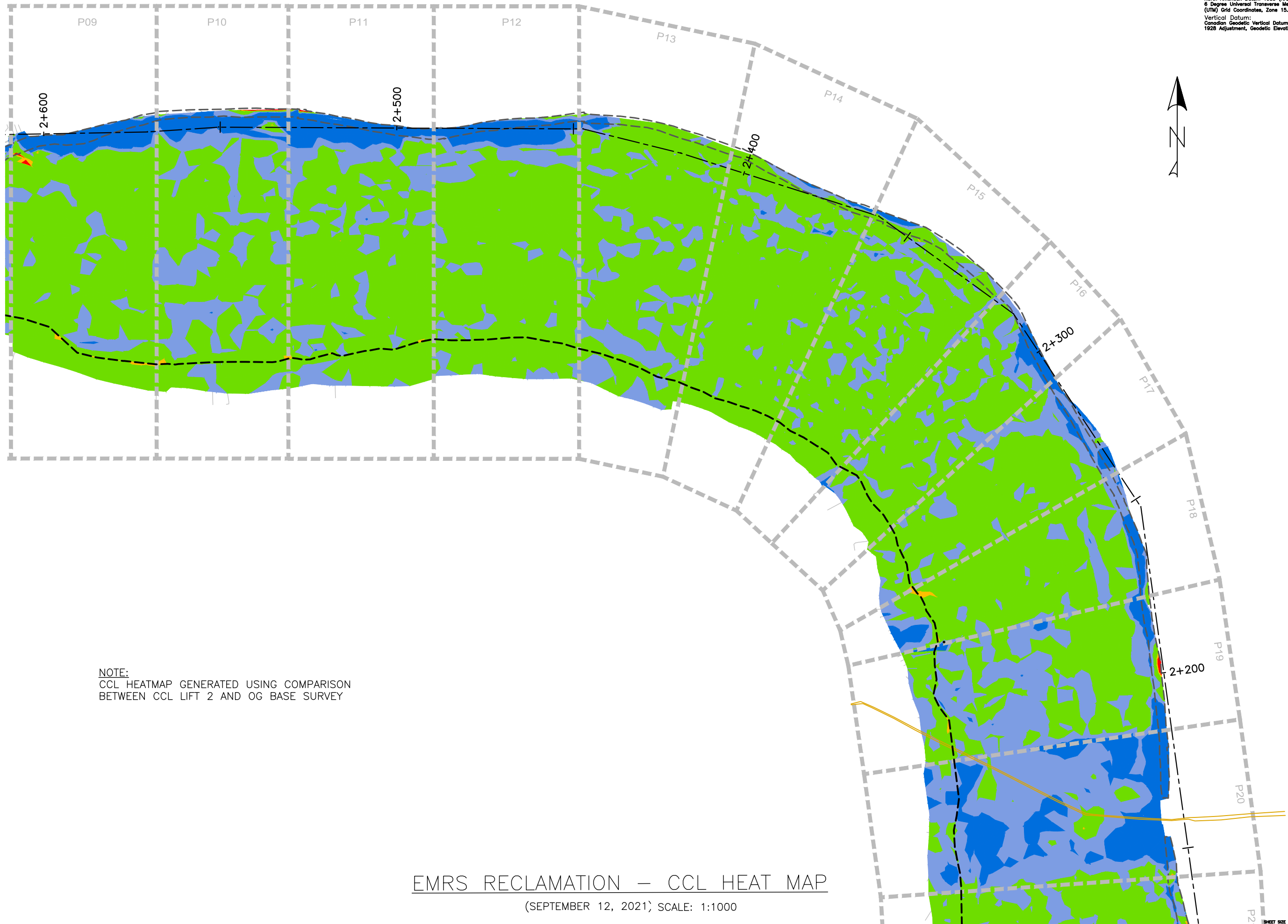
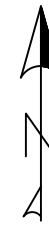

NOTE:
CCL HEATMAP GENERATED USING COMPARISON
BETWEEN CCL LIFT 2 AND OG BASE SURVEY



EMRS RECLAMATION – CCL HEAT MAP

(SEPTEMBER 12, 2021 SCALE: N.T.S.)

Horizontal Datum:
 North American Datum 1983 (NAD83)
 6 Degree Universal Transverse Mercator
 (UTM) Grid Coordinates, Zone 15.
 Vertical Datum:
 Canadian Geodetic Vertical Datum,
 1928 Adjustment, Geodetic Elevations



NOTE:
 CCL HEATMAP GENERATED USING COMPARISON
 BETWEEN CCL LIFT 2 AND OG BASE SURVEY

DESIGNER

REVISIONS	
DATE	REMARKS

LEGEND


< 0.40m	■
0.40m to 0.45m	■
0.45m to 0.60m	■
0.60m to 0.70m	■
> 0.70m	■

PROJECT TITLE		
NEW GOLD INC RAINY RIVER PROJECT		
DRAWING TITLE		
2021 EMRS RECLAMATION		
PURPOSE		
CCL HEAT MAP		
DATE	SEPTEMBER 12, 2021	
DRAWN	JTS	
CHECKED		
SCALE	NTS	
ISSUED FOR TENDER		
ISSUED FOR CONSTRUCTION		
DWG. No.	PROJECT No.	PHASE No.
H-3	19-1138	115

EMRS RECLAMATION – CCL HEAT MAP

(SEPTEMBER 12, 2021) SCALE: 1:1000

Horizontal Datum:
 North American Datum 1983 (NAD83)
 6 Degree Universal Transverse Mercator
 (UTM) Grid Coordinates, Zone 15.
 Vertical Datum:
 Canadian Geodetic Vertical Datum,
 1928 Adjustment, Geodetic Elevations



DESIGNER

REVISIONS	
DATE	REMARKS

LEGEND	
< 0.40m	
0.40m to 0.45m	
0.45m to 0.60m	
0.60m to 0.70m	
> 0.70m	

PROJECT TITLE
 NEW GOLD INC
 RAINY RIVER
 PROJECT

DRAWING TITLE
 2021 EMRS
 RECLAMATION

PURPOSE
 CCL
 HEAT MAP

DATE SEPTEMBER 12, 2021

DRAWN JTS

CHECKED

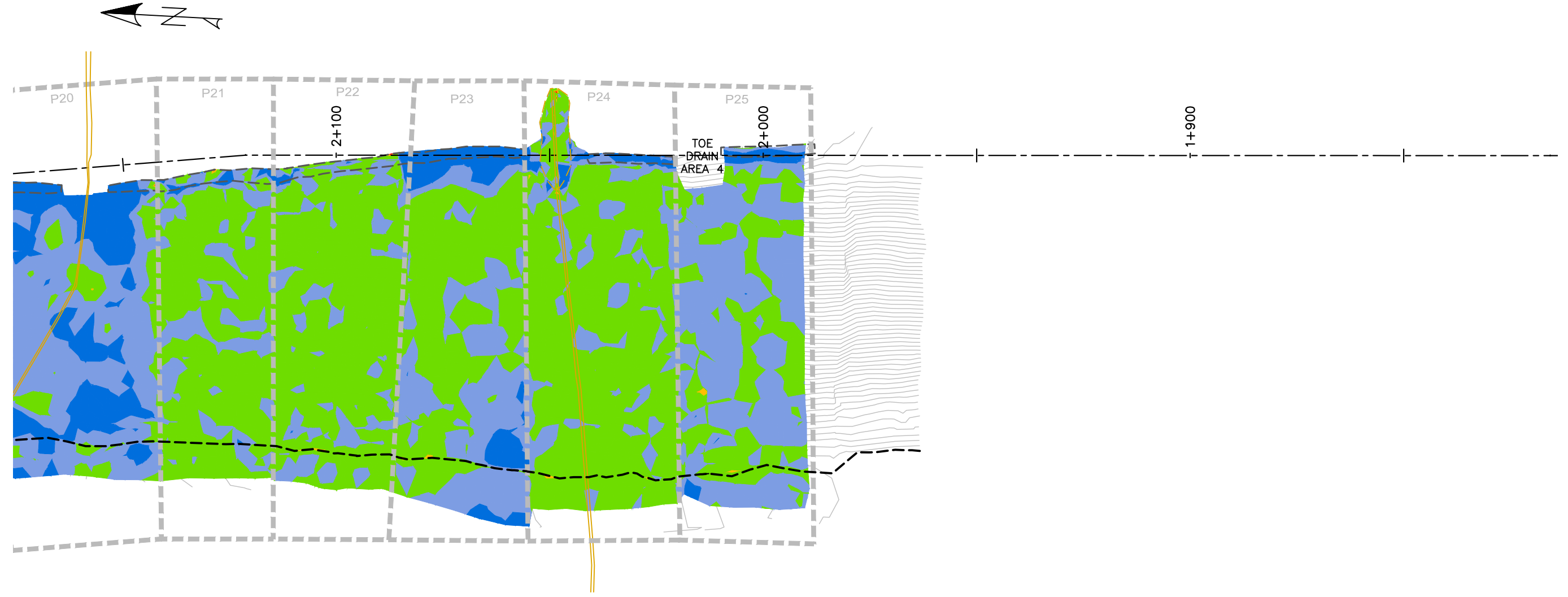
SCALE NTS

ISSUED FOR TENDER

ISSUED FOR CONSTRUCTION


DWG. No.	PROJECT No.	PHASE No.
H-5	19-1138	115

SHEET SIZE - 11" X 17"



EMRS RECLAMATION — CCL HEAT MAP
 (SEPTEMBER 12, 2021)SCALE: 1:1000

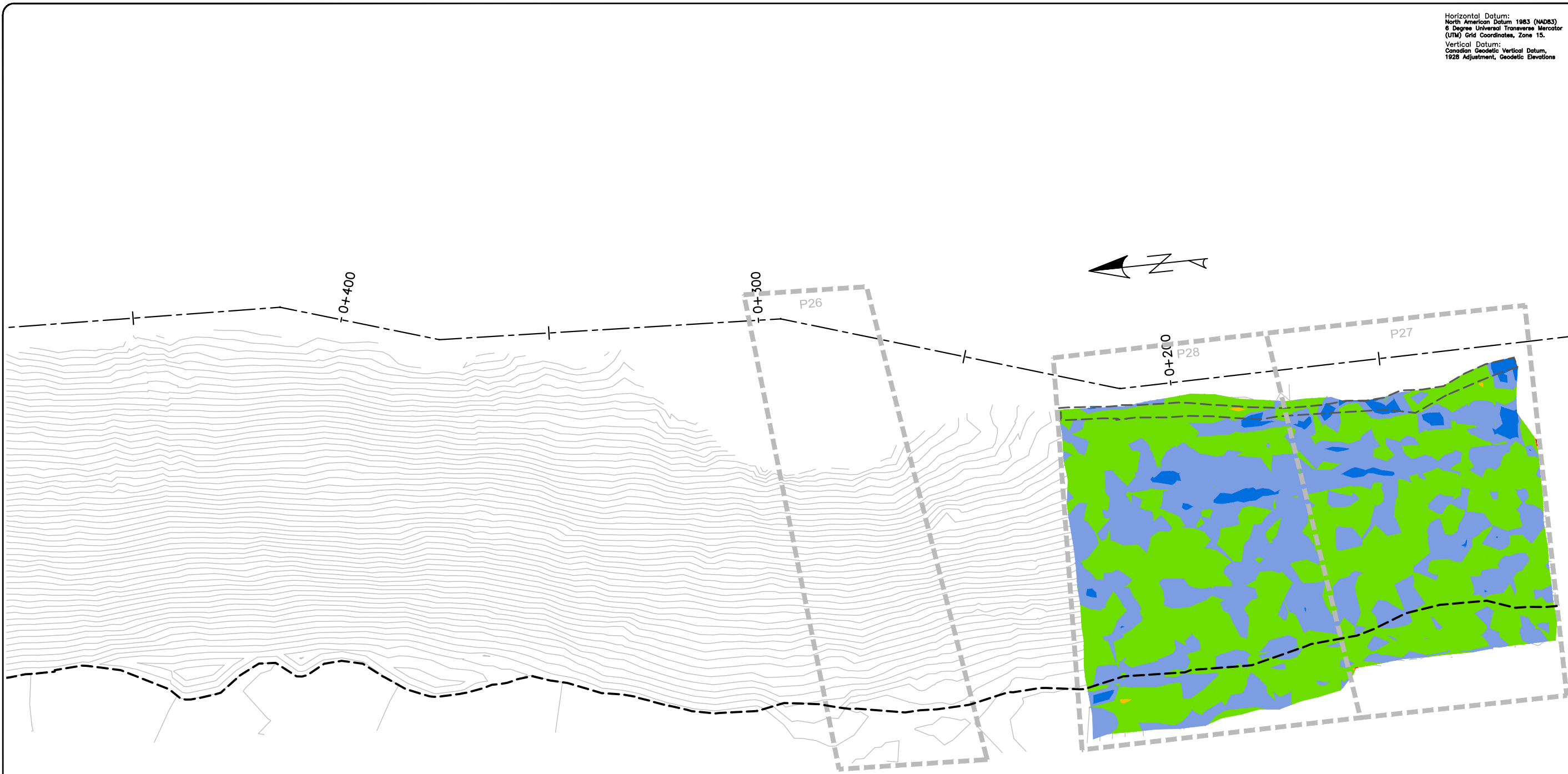
Horizontal Datum:
North American Datum 1983 (NAD83)
6 Degree Universal Transverse Mercator
(UTM) Grid Coordinates, Zone 15.
Vertical Datum:
Canadian Geodetic Vertical Datum,
1928 Adjustment, Geodetic Elevations



DESIGNER

REVISIONS	
DATE	REMARKS

LEGEND	
< 0.40m	█
0.40m to 0.45m	█
0.45m to 0.60m	█
0.60m to 0.70m	█
> 0.70m	█



PROJECT TITLE
NEW GOLD INC
RAINY RIVER
PROJECT

DRAWING TITLE
2021 EMRS
RECLAMATION

PURPOSE
CCL
HEAT MAP

DATE SEPTEMBER 12, 2021

DRAWN JTS

CHECKED

SCALE NTS

ISSUED FOR TENDER

ISSUED FOR CONSTRUCTION

DWG. No.	PROJECT No.	PHASE No.
H-7	19-1138	115

EMRS RECLAMATION — CCL HEAT MAP
(SEPTEMBER 12, 2021) SCALE: 1:1000

DESIGNER

REVISIONS

DATE	REMARKS

LEGEND

- < 0.40m █
- 0.40m to 0.45m █
- 0.45m to 0.60m █
- 0.60m to 0.70m █
- > 0.70m █

Horizontal Datum:
North American Datum 1983 (NAD83)
5 Degree Universal Transverse Mercator
(UTM) Grid Coordinates, Zone 15.
Vertical Datum:
Canadian Geodetic Vertical Datum,
1928 Adjustment, Geodetic Elevations

PROJECT TITLE
NEW GOLD INC
RAINY RIVER
PROJECT

DRAWING TITLE
2021 EMRS
RECLAMATION

PURPOSE
CCL
HEAT MAP

DATE SEPTEMBER 13, 2021

DRAWN JTS

CHECKED

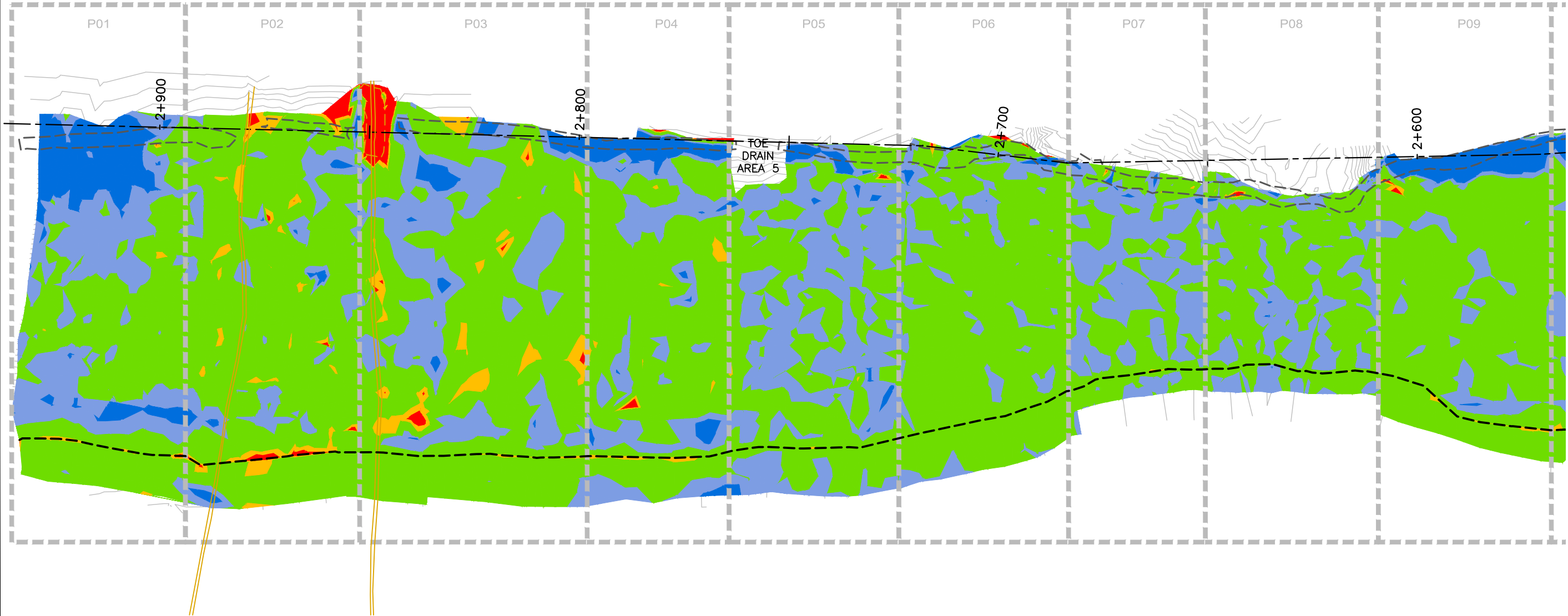
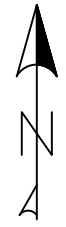
SCALE NTS

ISSUED FOR TENDER

ISSUED FOR CONSTRUCTION

DWG. No. PROJECT No. PHASE No.
H-1 19-1138 115

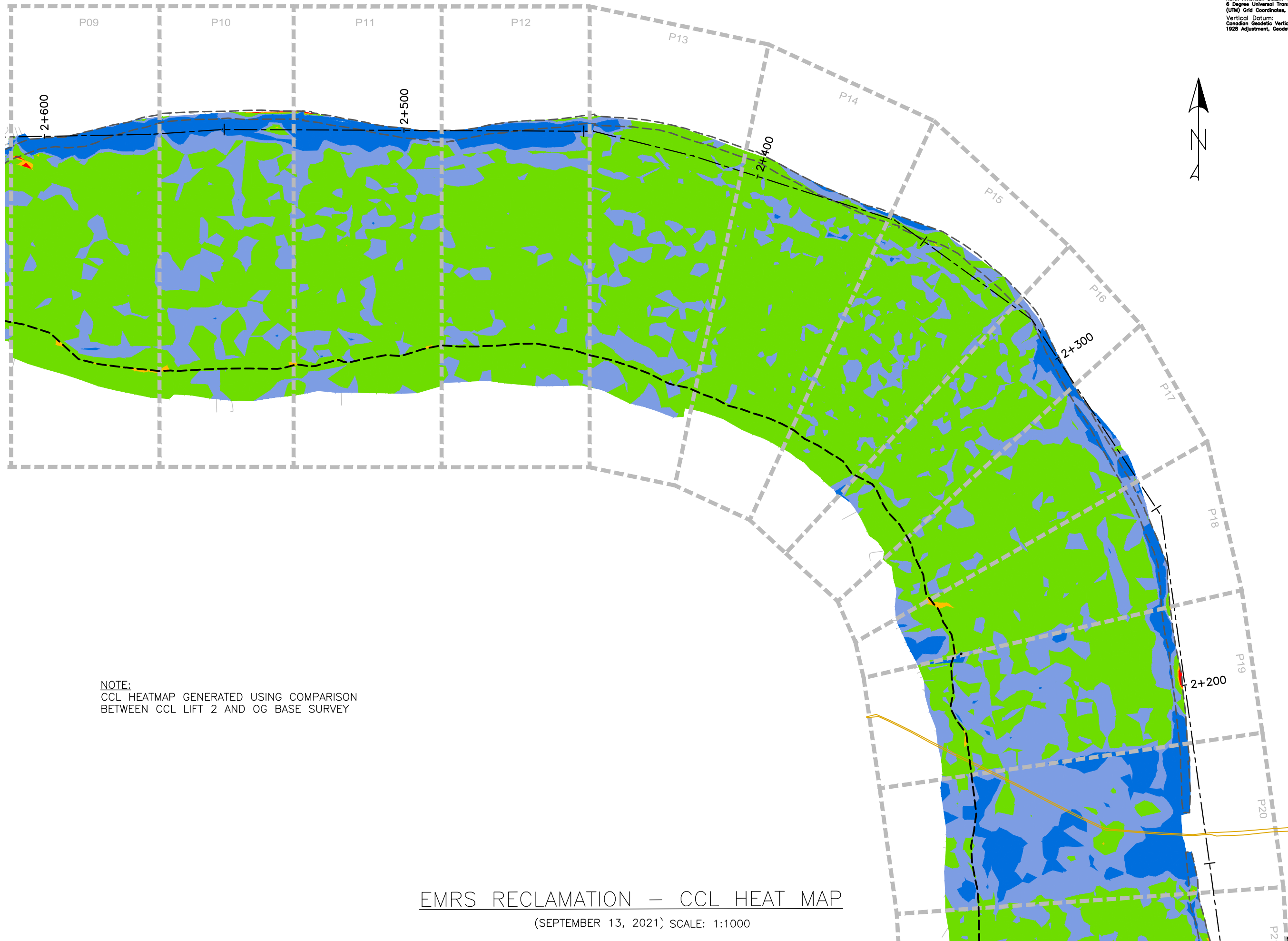
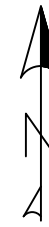

NOTE:
CCL HEATMAP GENERATED USING COMPARISON
BETWEEN CCL LIFT 2 AND OG BASE SURVEY



EMRS RECLAMATION – CCL HEAT MAP

(SEPTEMBER 13, 2021 SCALE: N.T.S.)

Horizontal Datum:
 North American Datum 1983 (NAD83)
 6 Degree Universal Transverse Mercator
 (UTM) Grid Coordinates, Zone 15.
 Vertical Datum:
 Canadian Geodetic Vertical Datum,
 1928 Adjustment, Geodetic Elevations



NOTE:
 CCL HEATMAP GENERATED USING COMPARISON
 BETWEEN CCL LIFT 2 AND OG BASE SURVEY

DESIGNER

REVISIONS	
DATE	REMARKS


LEGEND

< 0.40m	█
0.40m to 0.45m	█
0.45m to 0.60m	█
0.60m to 0.70m	█
> 0.70m	█

PROJECT TITLE		
NEW GOLD INC RAINY RIVER PROJECT		
DRAWING TITLE		
2021 EMRS RECLAMATION		
PURPOSE		
CCL HEAT MAP		
DATE	SEPTEMBER 13, 2021	
DRAWN	JTS	
CHECKED		
SCALE	NTS	
ISSUED FOR TENDER		
ISSUED FOR CONSTRUCTION		
DWG. No.	PROJECT No.	PHASE No.
H-3	19-1138	115

EMRS RECLAMATION – CCL HEAT MAP
 (SEPTEMBER 13, 2021) SCALE: 1:1000

Horizontal Datum:
 North American Datum 1983 (NAD83)
 6 Degree Universal Transverse Mercator
 (UTM) Grid Coordinates, Zone 15.
 Vertical Datum:
 Canadian Geodetic Vertical Datum,
 1928 Adjustment, Geodetic Elevations



DESIGNER

REVISIONS	
DATE	REMARKS

LEGEND	
< 0.40m	
0.40m to 0.45m	
0.45m to 0.60m	
0.60m to 0.70m	
> 0.70m	

PROJECT TITLE
 NEW GOLD INC
 RAINY RIVER
 PROJECT

DRAWING TITLE
 2021 EMRS
 RECLAMATION

PURPOSE
 CCL
 HEAT MAP

DATE SEPTEMBER 13, 2021

DRAWN JTS

CHECKED

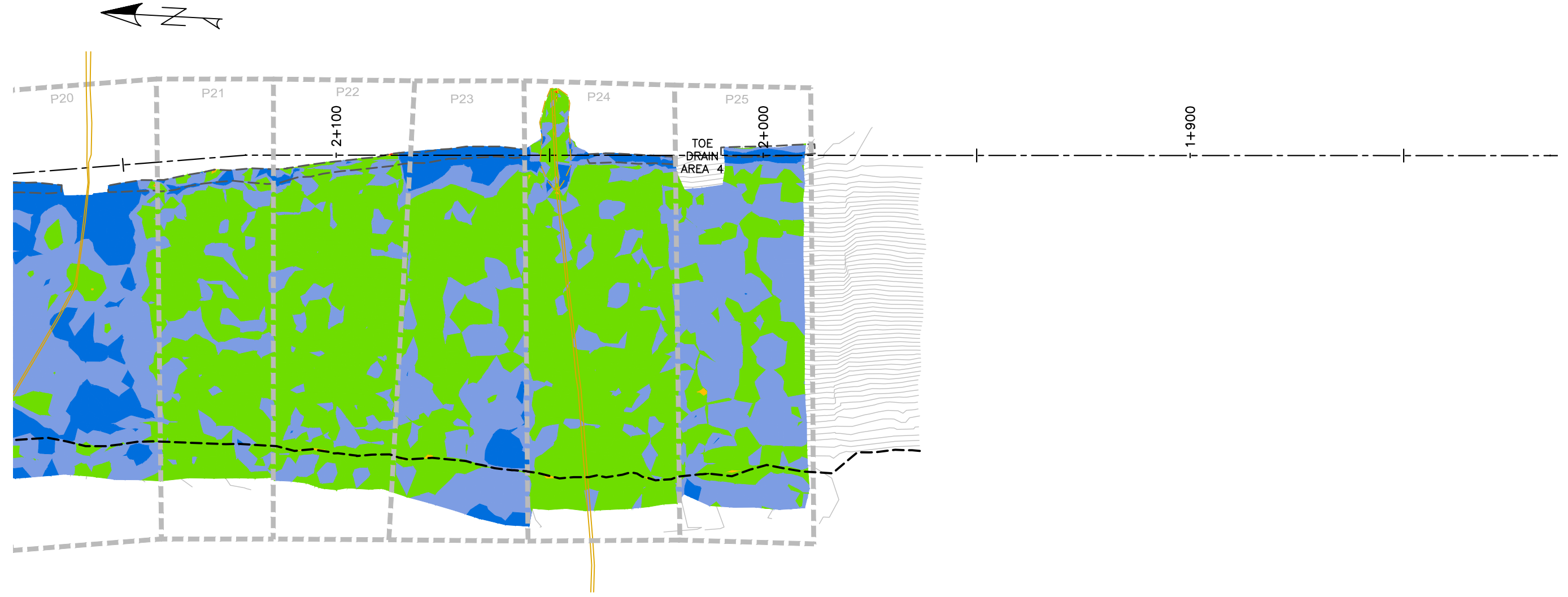
SCALE NTS

ISSUED FOR TENDER

ISSUED FOR CONSTRUCTION


DWG. No.	PROJECT No.	PHASE No.
H-5	19-1138	115

SHEET SIZE - 11' X 17'



EMRS RECLAMATION — CCL HEAT MAP
 (SEPTEMBER 13, 2021)SCALE: 1:1000

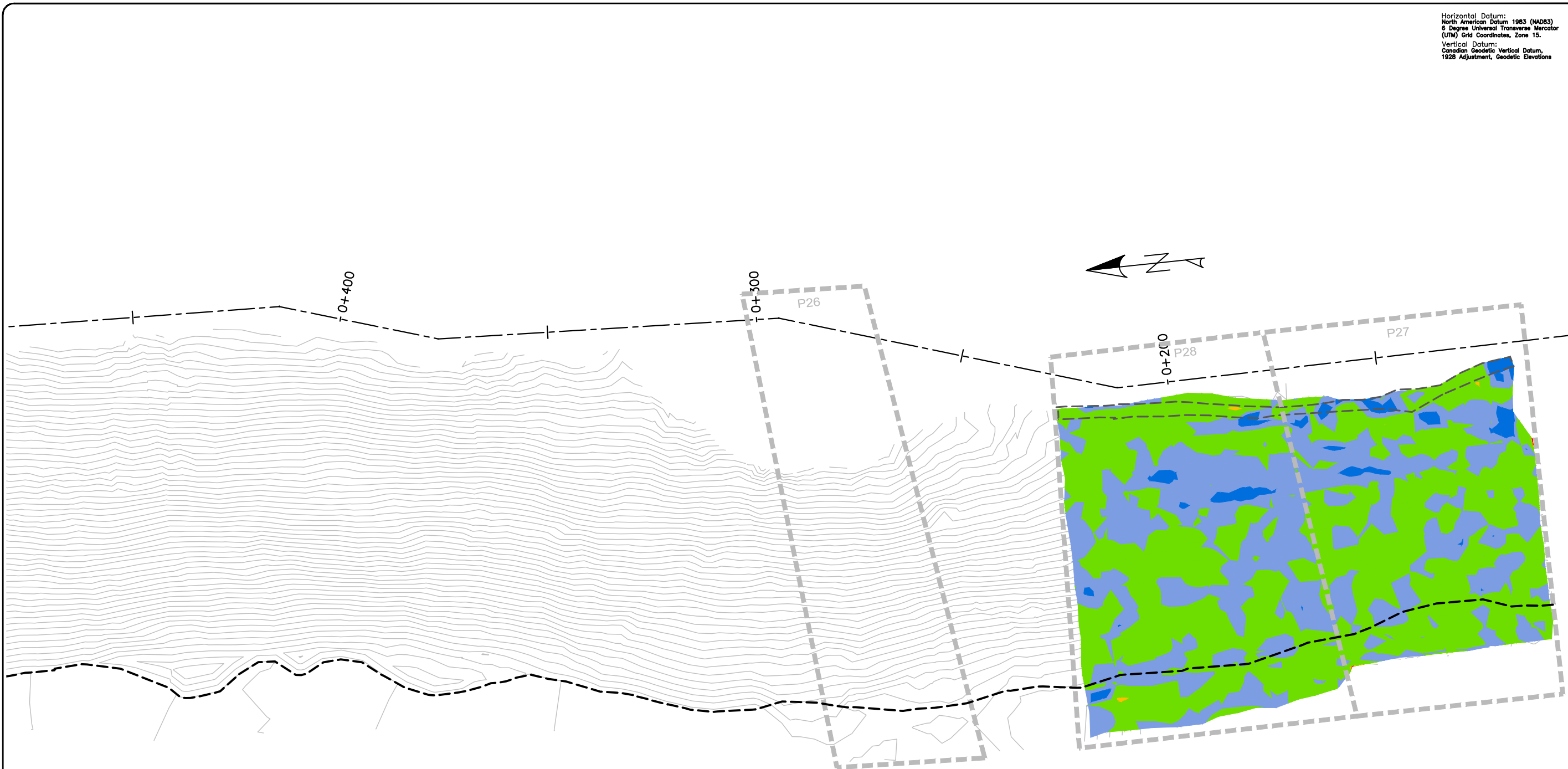
Horizontal Datum:
 North American Datum 1983 (NAD83)
 6 Degree Universal Transverse Mercator
 (UTM) Grid Coordinates, Zone 15.
 Vertical Datum:
 Canadian Geodetic Vertical Datum,
 1928 Adjustment, Geodetic Elevations



DESIGNER

REVISIONS	
DATE	REMARKS

LEGEND	
< 0.40m	█
0.40m to 0.45m	█
0.45m to 0.60m	█
0.60m to 0.70m	█
> 0.70m	█



PROJECT TITLE
 NEW GOLD INC
 RAINY RIVER
 PROJECT

DRAWING TITLE
 2021 EMRS
 RECLAMATION

PURPOSE
 CCL
 HEAT MAP

DATE SEPTEMBER 13, 2021

DRAWN JTS

CHECKED

SCALE NTS

ISSUED FOR TENDER

ISSUED FOR CONSTRUCTION

DWG. No.	PROJECT No.	PHASE No.
H-7	19-1138	115

EMRS RECLAMATION — CCL HEAT MAP
 (SEPTEMBER 13, 2021) SCALE: 1:1000

DESIGNER

REVISIONS

DATE	REMARKS

LEGEND

< 0.40m	█
0.40m to 0.45m	█
0.45m to 0.60m	█
0.60m to 0.70m	█
> 0.70m	█

Horizontal Datum:
North American Datum 1983 (NAD83)
5 Degree Universal Transverse Mercator
(UTM) Grid Coordinates, Zone 15.
Vertical Datum:
Canadian Geodetic Vertical Datum,
1928 Adjustment, Geodetic Elevations

PROJECT TITLE
NEW GOLD INC
RAINY RIVER
PROJECT

DRAWING TITLE
2021 EMRS
RECLAMATION

PURPOSE
CCL
HEAT MAP

DATE SEPTEMBER 14, 2021

DRAWN JTS

CHECKED

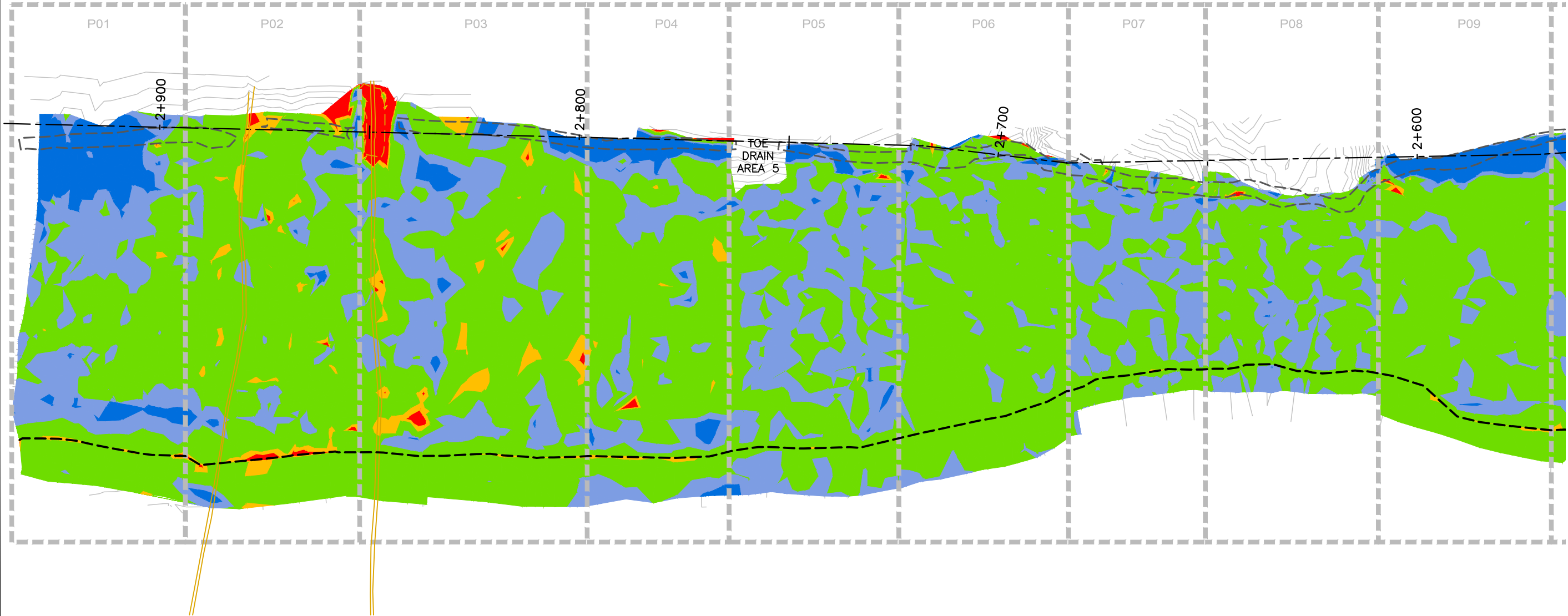
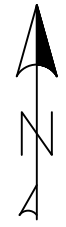
SCALE NTS

ISSUED FOR TENDER

ISSUED FOR CONSTRUCTION

DWG. No. PROJECT No. PHASE No.
H-1 19-1138 115

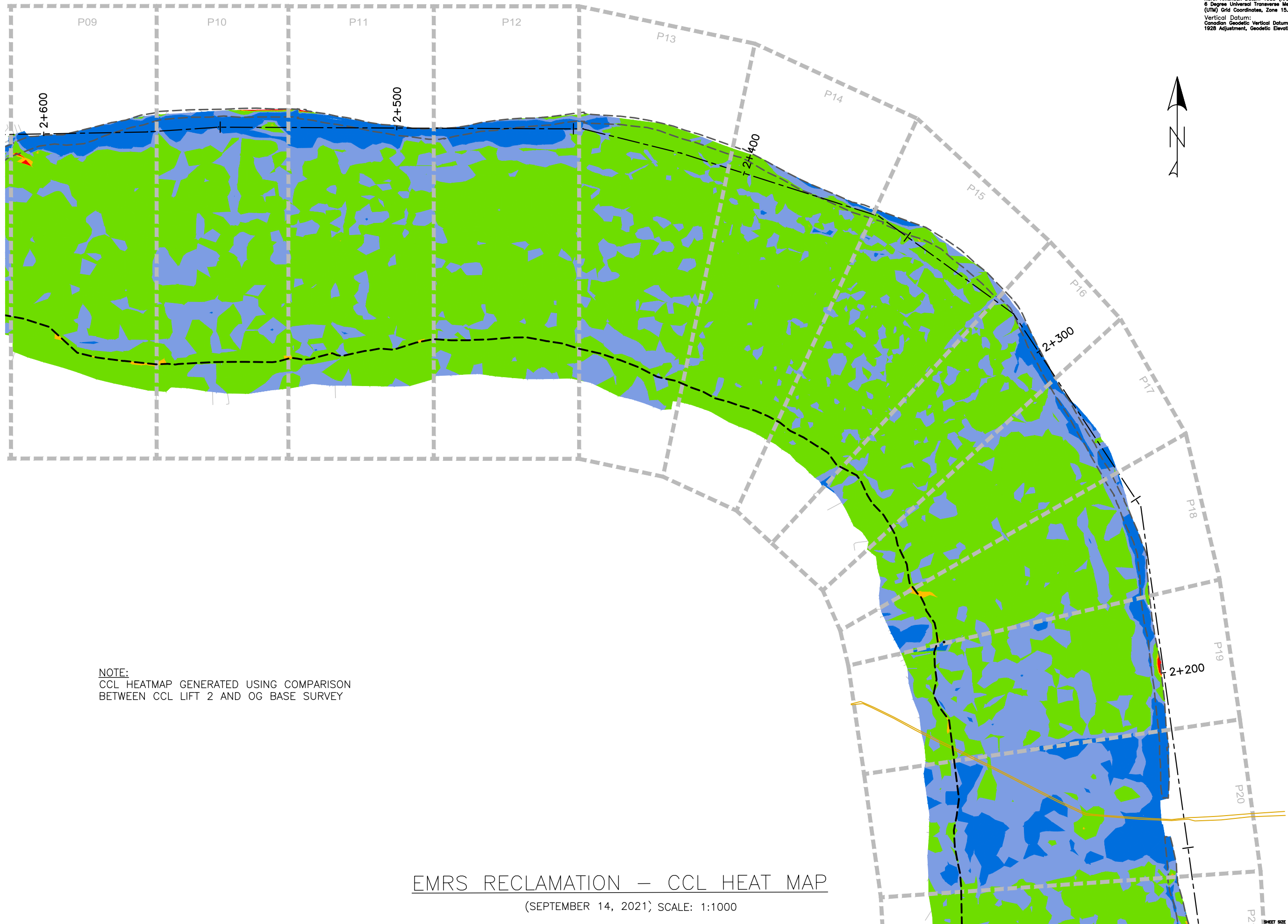
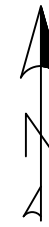

NOTE:
CCL HEATMAP GENERATED USING COMPARISON
BETWEEN CCL LIFT 2 AND OG BASE SURVEY



EMRS RECLAMATION – CCL HEAT MAP

(SEPTEMBER 14, 2021 SCALE: N.T.S.)

Horizontal Datum:
 North American Datum 1983 (NAD83)
 6 Degree Universal Transverse Mercator
 (UTM) Grid Coordinates, Zone 15.
 Vertical Datum:
 Canadian Geodetic Vertical Datum,
 1928 Adjustment, Geodetic Elevations



NOTE:
 CCL HEATMAP GENERATED USING COMPARISON
 BETWEEN CCL LIFT 2 AND OG BASE SURVEY

DESIGNER

REVISIONS	
DATE	REMARKS

LEGEND


< 0.40m	█
0.40m to 0.45m	█
0.45m to 0.60m	█
0.60m to 0.70m	█
> 0.70m	█

PROJECT TITLE		
NEW GOLD INC RAINY RIVER PROJECT		
DRAWING TITLE		
2021 EMRS RECLAMATION		
PURPOSE		
CCL HEAT MAP		
DATE	SEPTEMBER 14, 2021	
DRAWN	JTS	
CHECKED		
SCALE	NTS	
ISSUED FOR TENDER		
ISSUED FOR CONSTRUCTION		
DWG. No.	PROJECT No.	PHASE No.
H-3	19-1138	115

EMRS RECLAMATION – CCL HEAT MAP

(SEPTEMBER 14, 2021) SCALE: 1:1000

Horizontal Datum:
 North American Datum 1983 (NAD83)
 6 Degree Universal Transverse Mercator
 (UTM) Grid Coordinates, Zone 15.
 Vertical Datum:
 Canadian Geodetic Vertical Datum,
 1928 Adjustment, Geodetic Elevations



DESIGNER

REVISIONS	
DATE	REMARKS

LEGEND	
< 0.40m	
0.40m to 0.45m	
0.45m to 0.60m	
0.60m to 0.70m	
> 0.70m	

PROJECT TITLE
 NEW GOLD INC
 RAINY RIVER
 PROJECT

DRAWING TITLE
 2021 EMRS
 RECLAMATION

PURPOSE
 CCL
 HEAT MAP

DATE SEPTEMBER 14, 2021

DRAWN JTS

CHECKED

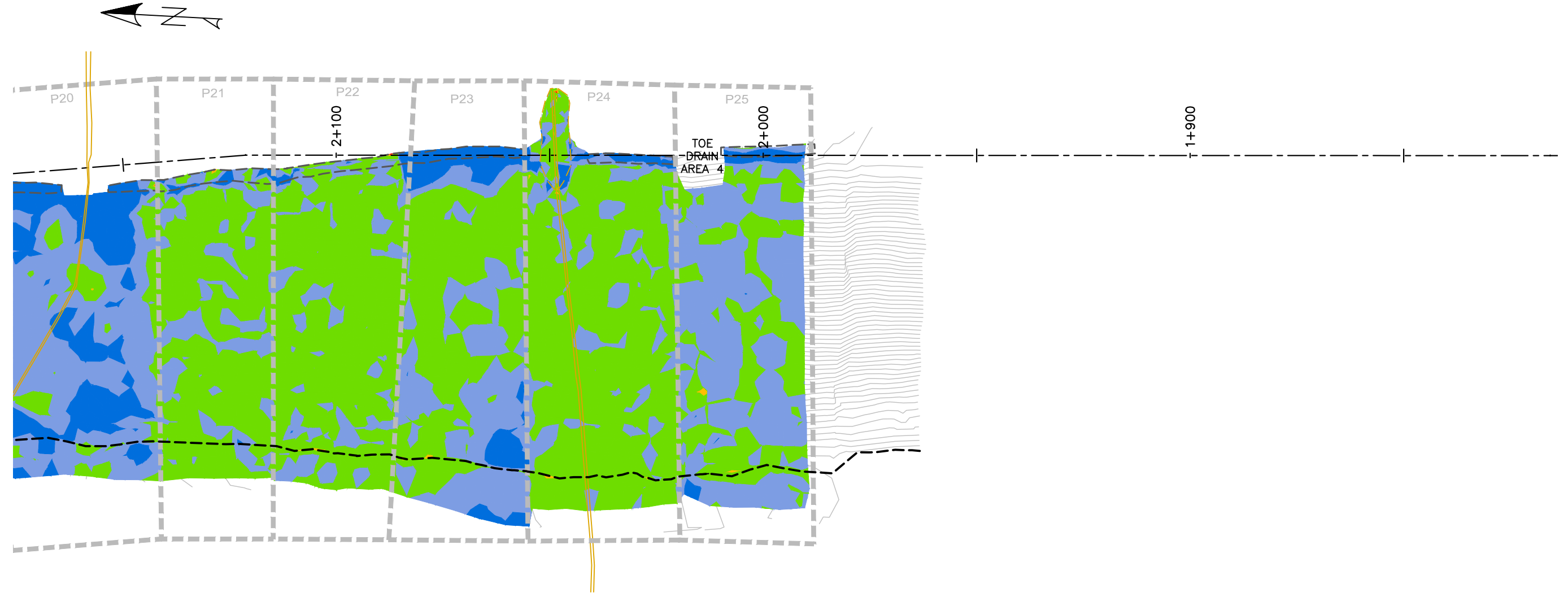
SCALE NTS

ISSUED FOR TENDER

ISSUED FOR CONSTRUCTION


DWG. No.	PROJECT No.	PHASE No.
H-5	19-1138	115

SHEET SIZE - 11' X 17'



EMRS RECLAMATION — CCL HEAT MAP
 (SEPTEMBER 14, 2021)SCALE: 1:1000

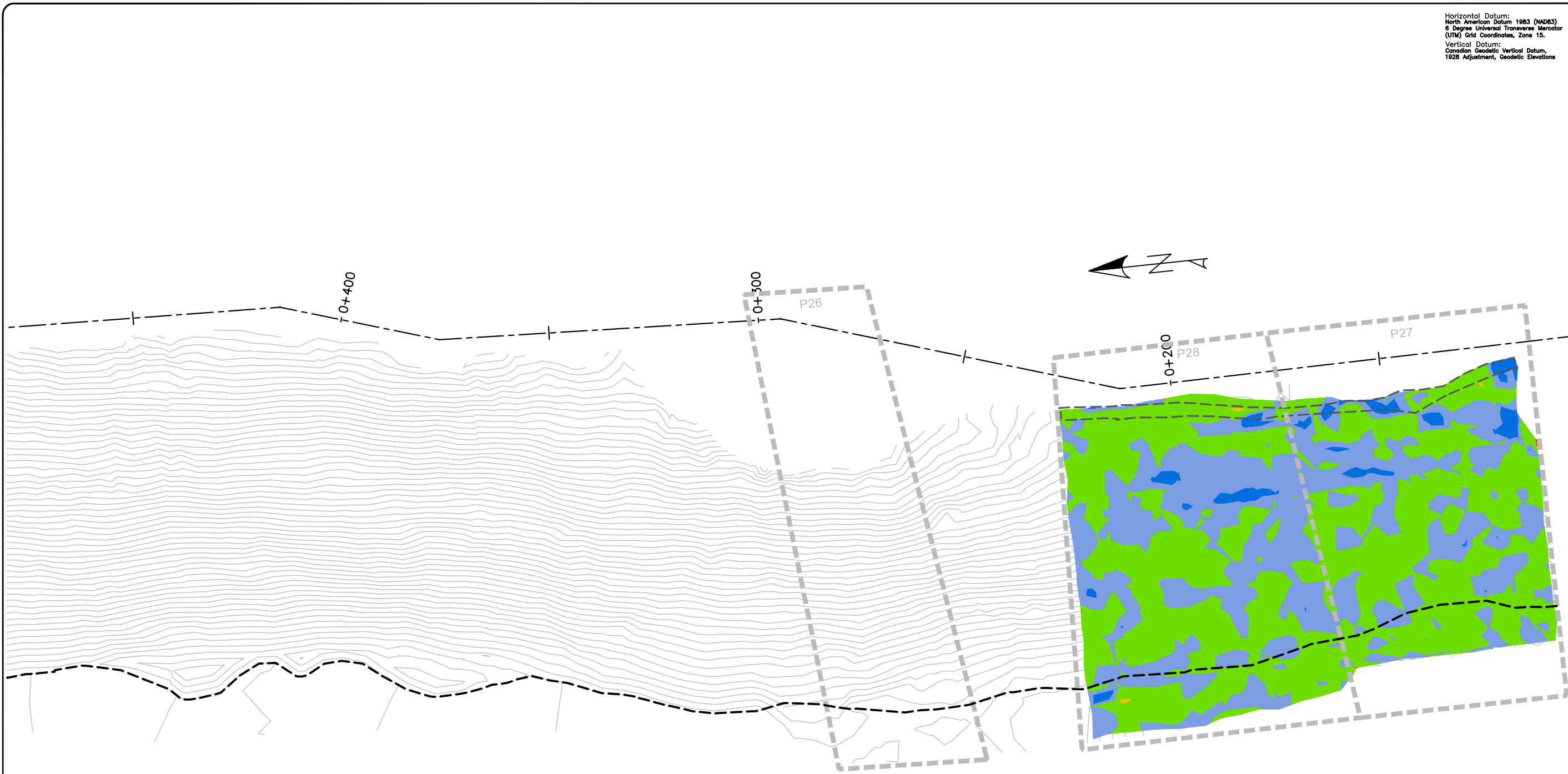
Horizontal Datum:
 North American Datum 1983 (NAD83)
 6 Degree Universal Transverse Mercator
 (UTM) Grid Coordinates, Zone 15.
 Vertical Datum:
 Canadian Geodetic Vertical Datum,
 1928 Adjustment, Geodetic Elevations



DESIGNER

REVISIONS	
DATE	REMARKS

LEGEND	
< 0.40m	█
0.40m to 0.45m	█
0.45m to 0.60m	█
0.60m to 0.70m	█
> 0.70m	█



PROJECT TITLE
 NEW GOLD INC
 RAINY RIVER
 PROJECT

DRAWING TITLE
 2021 EMRS
 RECLAMATION

PURPOSE
 CCL
 HEAT MAP

DATE SEPTEMBER 14, 2021

DRAWN JTS

CHECKED

SCALE NTS

ISSUED FOR TENDER

ISSUED FOR CONSTRUCTION






DWG. No.	PROJECT No.	PHASE No.
H-7	19-1138	115

EMRS RECLAMATION — CCL HEAT MAP

(SEPTEMBER 14, 2021) SCALE: 1:1000

DESIGNER

REVISIONS	
DATE	REMARKS

LEGEND	
< 0.40m	
0.40m to 0.45m	
0.45m to 0.60m	
0.60m to 0.70m	
> 0.70m	

Horizontal Datum:
North American Datum 1983 (NAD83)
5 Degree Universal Transverse Mercator
(UTM) Grid Coordinates, Zone 15.
Vertical Datum:
Canadian Geodetic Vertical Datum,
1928 Adjustment, Geodetic Elevations

PROJECT TITLE
NEW GOLD INC
RAINY RIVER
PROJECT

DRAWING TITLE
2021 EMRS
RECLAMATION

PURPOSE
CCL
HEAT MAP

DATE SEPTEMBER 15, 2021

DRAWN JTS

CHECKED

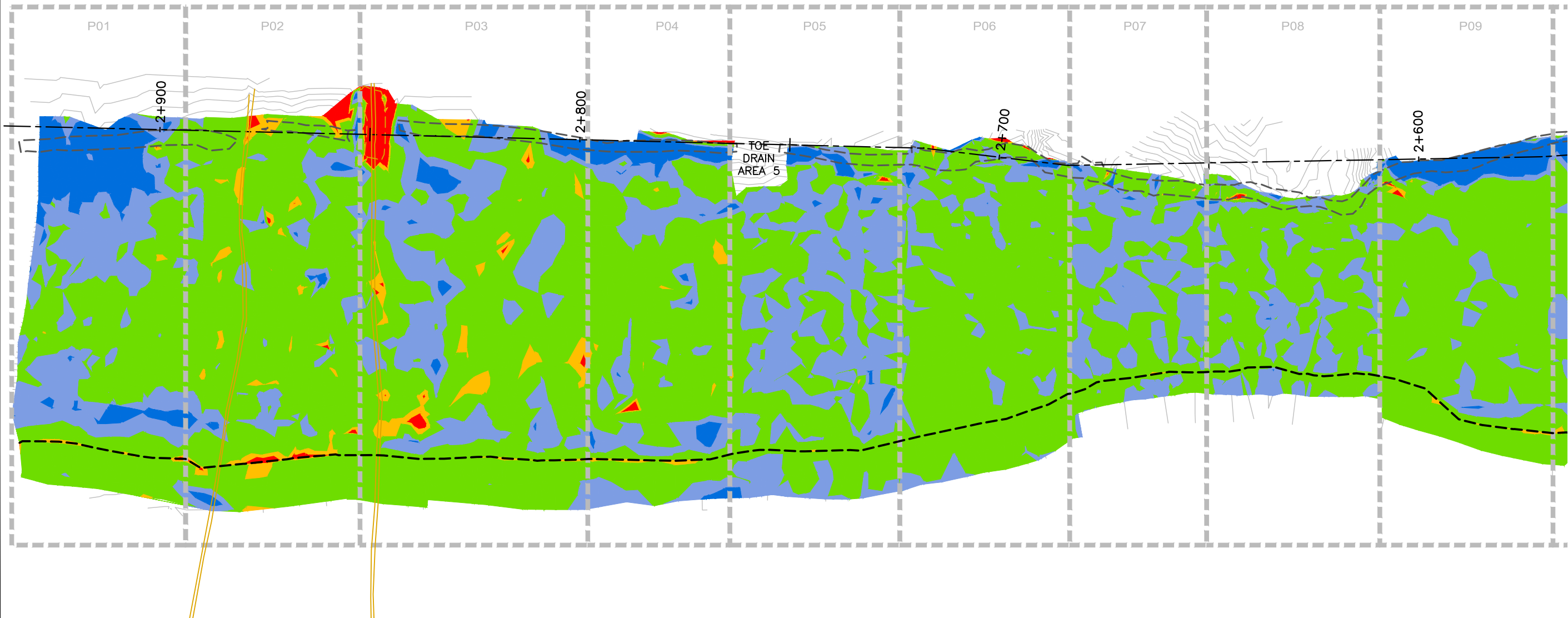
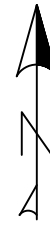
SCALE NTS

ISSUED FOR TENDER

ISSUED FOR CONSTRUCTION

DWG. No.	PROJECT No.	PHASE No.
H-1	19-1138	115

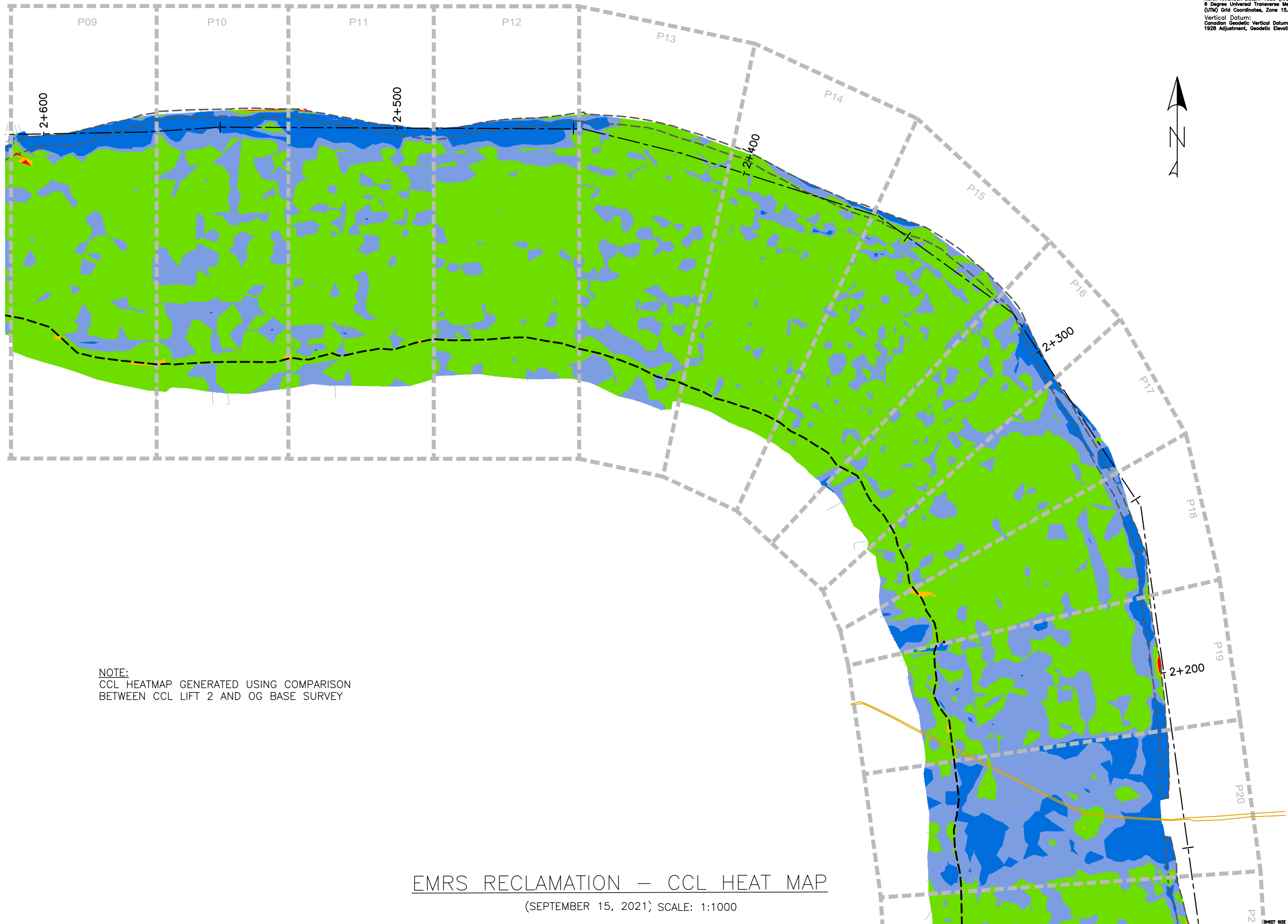
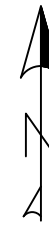

NOTE:
CCL HEATMAP GENERATED USING COMPARISON
BETWEEN CCL LIFT 2 AND OG BASE SURVEY



EMRS RECLAMATION – CCL HEAT MAP

(SEPTEMBER 15, 2021 SCALE: N.T.S.)

Horizontal Datum:
 North American Datum 1983 (NAD83)
 6 Degree Universal Transverse Mercator
 (UTM) Grid Coordinates, Zone 15.
 Vertical Datum:
 Canadian Geodetic Vertical Datum,
 1928 Adjustment, Geodetic Elevations



NOTE:
 CCL HEATMAP GENERATED USING COMPARISON
 BETWEEN CCL LIFT 2 AND OG BASE SURVEY

DESIGNER

REVISIONS	DATE	REMARKS


LEGEND

< 0.40m	■
0.40m to 0.45m	■
0.45m to 0.60m	■
0.60m to 0.70m	■
> 0.70m	■

PROJECT TITLE		
NEW GOLD INC RAINY RIVER PROJECT		
DRAWING TITLE		
2021 EMRS RECLAMATION		
PURPOSE		
CCL HEAT MAP		
DATE	SEPTEMBER 15, 2021	
DRAWN	JTS	
CHECKED		
SCALE	NTS	
ISSUED FOR TENDER		
ISSUED FOR CONSTRUCTION		
DWG. No.	PROJECT No.	PHASE No.
H-3	19-1138	115

EMRS RECLAMATION – CCL HEAT MAP
 (SEPTEMBER 15, 2021) SCALE: 1:1000

Horizontal Datum:
 North American Datum 1983 (NAD83)
 6 Degree Universal Transverse Mercator
 (UTM) Grid Coordinates, Zone 15.
 Vertical Datum:
 Canadian Geodetic Vertical Datum,
 1928 Adjustment, Geodetic Elevations



DESIGNER

REVISIONS	
DATE	REMARKS

LEGEND	
< 0.40m	
0.40m to 0.45m	
0.45m to 0.60m	
0.60m to 0.70m	
> 0.70m	

PROJECT TITLE
 NEW GOLD INC
 RAINY RIVER
 PROJECT

DRAWING TITLE
 2021 EMRS
 RECLAMATION

PURPOSE
 CCL
 HEAT MAP

DATE SEPTEMBER 15, 2021

DRAWN JTS

CHECKED

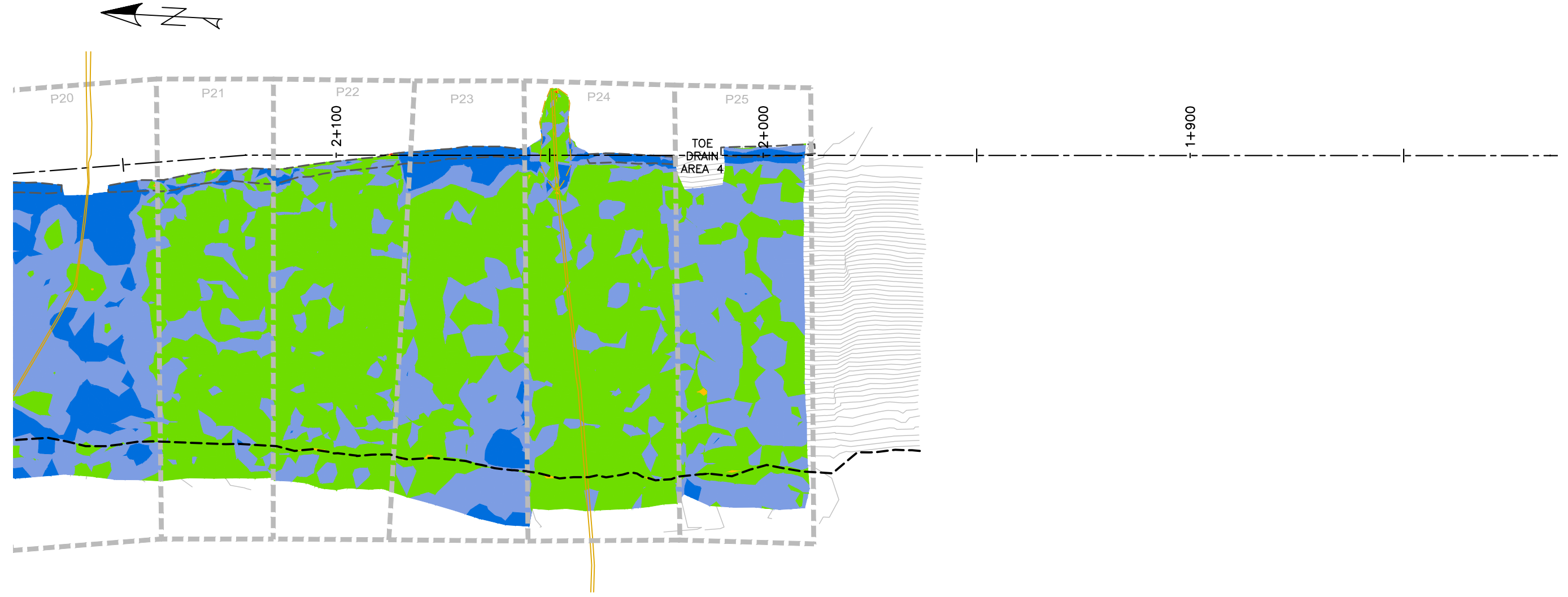
SCALE NTS

ISSUED FOR TENDER

ISSUED FOR CONSTRUCTION


DWG. No.	PROJECT No.	PHASE No.
H-5	19-1138	115

SHEET SIZE - 11" X 17"



EMRS RECLAMATION — CCL HEAT MAP
 (SEPTEMBER 15, 2021)SCALE: 1:1000

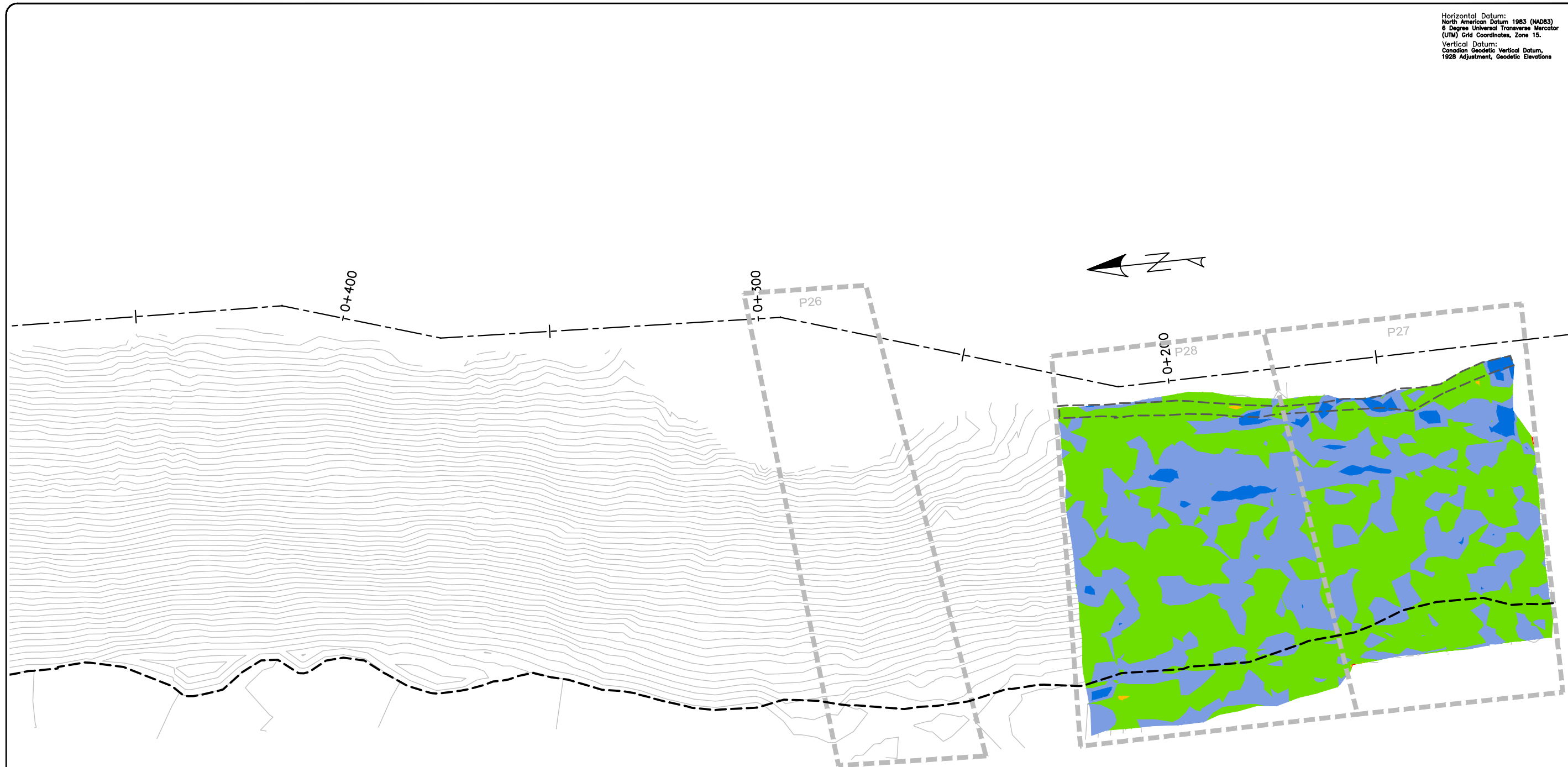
Horizontal Datum:
North American Datum 1983 (NAD83)
6 Degree Universal Transverse Mercator
(UTM) Grid Coordinates, Zone 15.
Vertical Datum:
Canadian Geodetic Vertical Datum,
1928 Adjustment, Geodetic Elevations



DESIGNER

REVISIONS	
DATE	REMARKS

LEGEND	
< 0.40m	█
0.40m to 0.45m	█
0.45m to 0.60m	█
0.60m to 0.70m	█
> 0.70m	█



EMRS RECLAMATION — CCL HEAT MAP

(SEPTEMBER 15, 2021) SCALE: 1:1000

PROJECT TITLE
NEW GOLD INC
RAINY RIVER
PROJECT

DRAWING TITLE
2021 EMRS
RECLAMATION

PURPOSE
CCL
HEAT MAP

DATE SEPTEMBER 15, 2021

DRAWN JTS

CHECKED

SCALE NTS

ISSUED FOR TENDER

ISSUED FOR CONSTRUCTION

DWG. No.	PROJECT No.	PHASE No.
H-7	19-1138	115

DESIGNER

REVISIONS

DATE	REMARKS

LEGEND

< 0.40m	█
0.40m to 0.45m	█
0.45m to 0.60m	█
0.60m to 0.70m	█
> 0.70m	█

Horizontal Datum:
North American Datum 1983 (NAD83)
5 Degree Universal Transverse Mercator
(UTM) Grid Coordinates, Zone 15.
Vertical Datum:
Canadian Geodetic Vertical Datum,
1928 Adjustment, Geodetic Elevations

PROJECT TITLE
NEW GOLD INC
RAINY RIVER
PROJECT

DRAWING TITLE
2021 EMRS
RECLAMATION

PURPOSE
CCL
HEAT MAP

DATE SEPTEMBER 16, 2021

DRAWN JTS

CHECKED

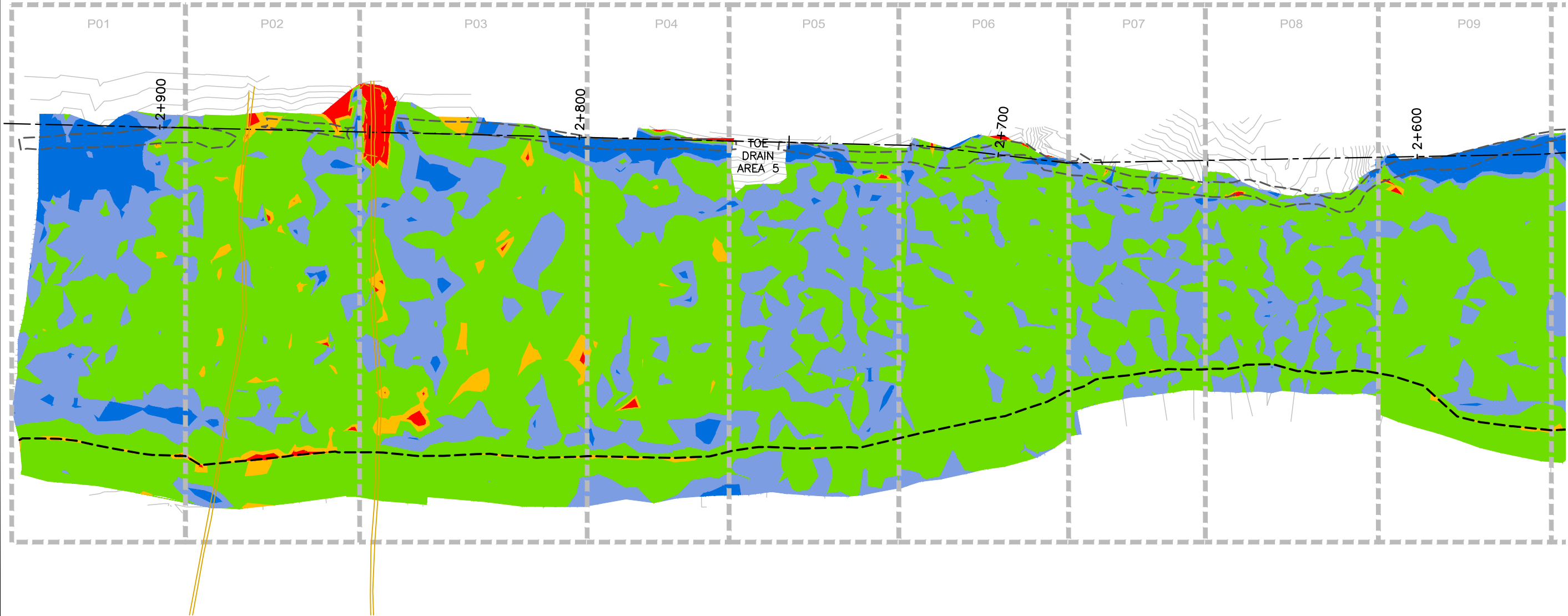
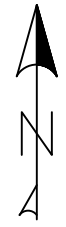
SCALE NTS

ISSUED FOR TENDER

ISSUED FOR CONSTRUCTION

DWG. No.	PROJECT No.	PHASE No.
H-1	19-1138	115

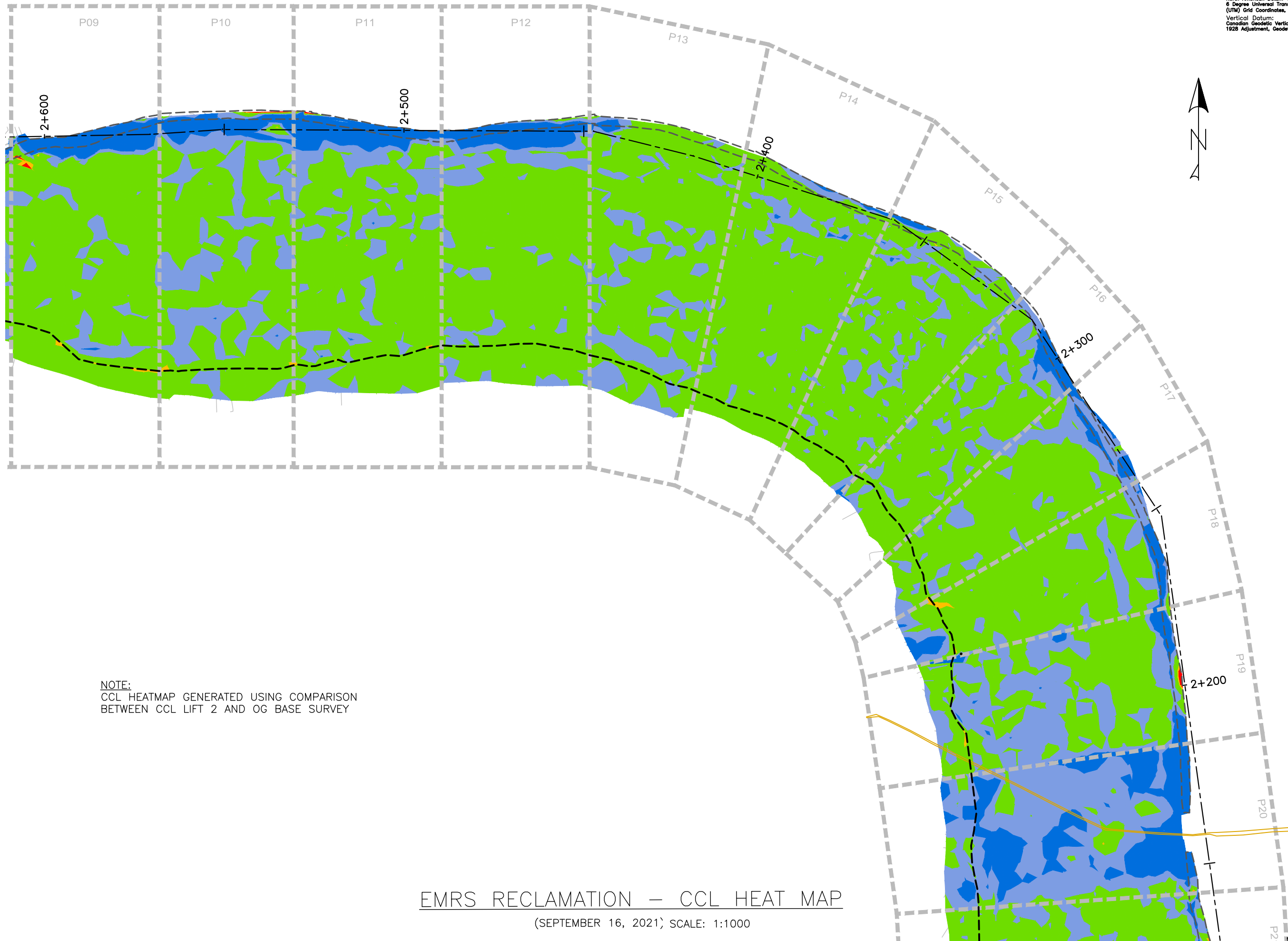
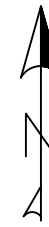

NOTE:
CCL HEATMAP GENERATED USING COMPARISON
BETWEEN CCL LIFT 2 AND OG BASE SURVEY



EMRS RECLAMATION – CCL HEAT MAP

(SEPTEMBER 16, 2021 SCALE: N.T.S.)

Horizontal Datum:
 North American Datum 1983 (NAD83)
 6 Degree Universal Transverse Mercator
 (UTM) Grid Coordinates, Zone 15.
 Vertical Datum:
 Canadian Geodetic Vertical Datum,
 1928 Adjustment, Geodetic Elevations



NOTE:
 CCL HEATMAP GENERATED USING COMPARISON
 BETWEEN CCL LIFT 2 AND OG BASE SURVEY

DESIGNER

REVISIONS	
DATE	REMARKS

LEGEND


< 0.40m	■
0.40m to 0.45m	■
0.45m to 0.60m	■
0.60m to 0.70m	■
> 0.70m	■

PROJECT TITLE		
NEW GOLD INC RAINY RIVER PROJECT		
DRAWING TITLE		
2021 EMRS RECLAMATION		
PURPOSE		
CCL HEAT MAP		
DATE	SEPTEMBER 16, 2021	
DRAWN	JTS	
CHECKED		
SCALE	NTS	
ISSUED FOR TENDER		
ISSUED FOR CONSTRUCTION		
DWG. No.	PROJECT No.	PHASE No.
H-3	19-1138	115

EMRS RECLAMATION – CCL HEAT MAP

(SEPTEMBER 16, 2021) SCALE: 1:1000

Horizontal Datum:
 North American Datum 1983 (NAD83)
 6 Degree Universal Transverse Mercator
 (UTM) Grid Coordinates, Zone 15.
 Vertical Datum:
 Canadian Geodetic Vertical Datum,
 1928 Adjustment, Geodetic Elevations



DESIGNER

REVISIONS	
DATE	REMARKS

LEGEND	
< 0.40m	
0.40m to 0.45m	
0.45m to 0.60m	
0.60m to 0.70m	
> 0.70m	

PROJECT TITLE
 NEW GOLD INC
 RAINY RIVER
 PROJECT

DRAWING TITLE
 2021 EMRS
 RECLAMATION

PURPOSE
 CCL
 HEAT MAP

DATE SEPTEMBER 16, 2021

DRAWN JTS

CHECKED

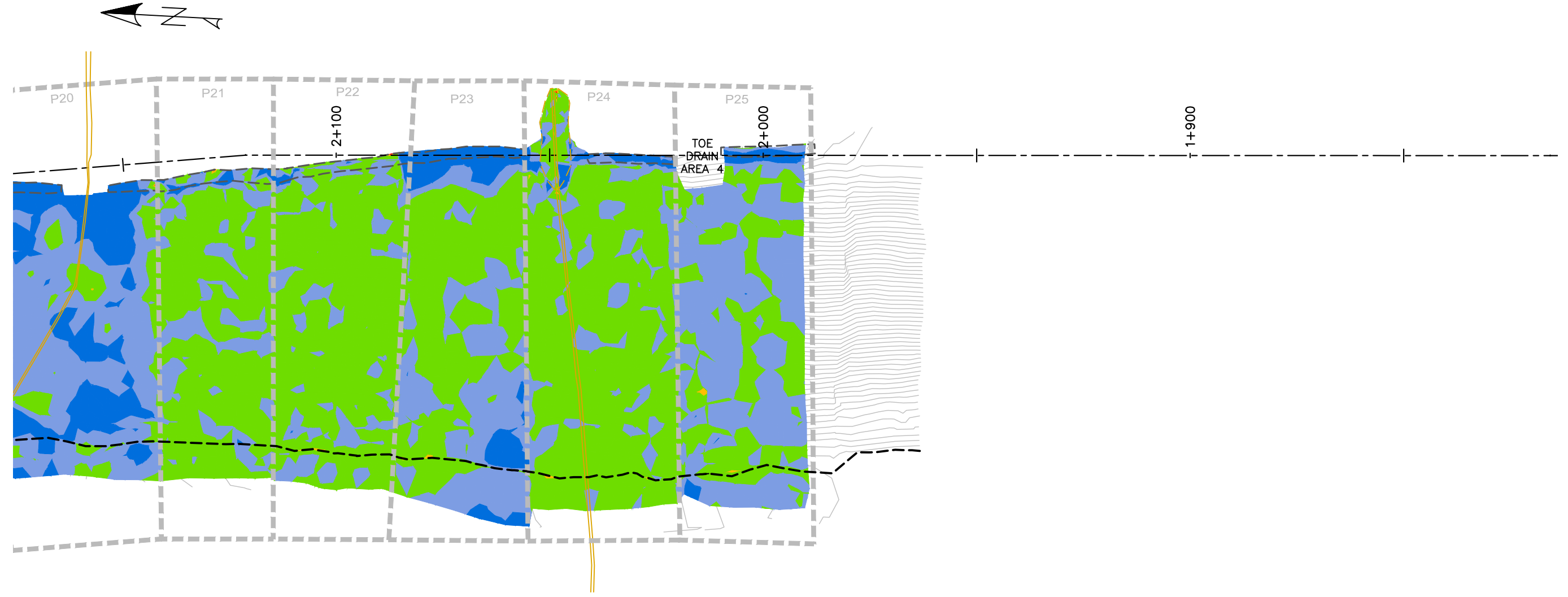
SCALE NTS

ISSUED FOR TENDER

ISSUED FOR CONSTRUCTION


DWG. No.	PROJECT No.	PHASE No.
H-5	19-1138	115

SHEET SIZE - 11" X 17"



EMRS RECLAMATION — CCL HEAT MAP
 (SEPTEMBER 16, 2021)SCALE: 1:1000

Horizontal Datum:
 North American Datum 1983 (NAD83)
 6 Degree Universal Transverse Mercator
 (UTM) Grid Coordinates, Zone 15.
 Vertical Datum:
 Canadian Geodetic Vertical Datum,
 1928 Adjustment, Geodetic Elevations



DESIGNER

REVISIONS	
DATE	REMARKS

LEGEND	
< 0.40m	
0.40m to 0.45m	
0.45m to 0.60m	
0.60m to 0.70m	
> 0.70m	



EMRS RECLAMATION — CCL HEAT MAP

(SEPTEMBER 16, 2021) SCALE: 1:1000

PROJECT TITLE
 NEW GOLD INC
 RAINY RIVER
 PROJECT

DRAWING TITLE
 2021 EMRS
 RECLAMATION

PURPOSE
 CCL
 HEAT MAP

DATE SEPTEMBER 16, 2021

DRAWN JTS

CHECKED

SCALE NTS

ISSUED FOR TENDER

ISSUED FOR CONSTRUCTION

DWG. No.	PROJECT No.	PHASE No.
H-7	19-1138	115

DESIGNER

REVISIONS

DATE	REMARKS

LEGEND

< 0.40m	
0.40m to 0.45m	
0.45m to 0.60m	
0.60m to 0.70m	
> 0.70m	

Horizontal Datum:
North American Datum 1983 (NAD83)
5 Degree Universal Transverse Mercator
(UTM) Grid Coordinates, Zone 15.
Vertical Datum:
Canadian Geodetic Vertical Datum,
1928 Adjustment, Geodetic Elevations

PROJECT TITLE
NEW GOLD INC
RAINY RIVER
PROJECT

DRAWING TITLE
2021 EMRS
RECLAMATION

PURPOSE
CCL
HEAT MAP

DATE SEPTEMBER 19, 2021

DRAWN JTS

CHECKED

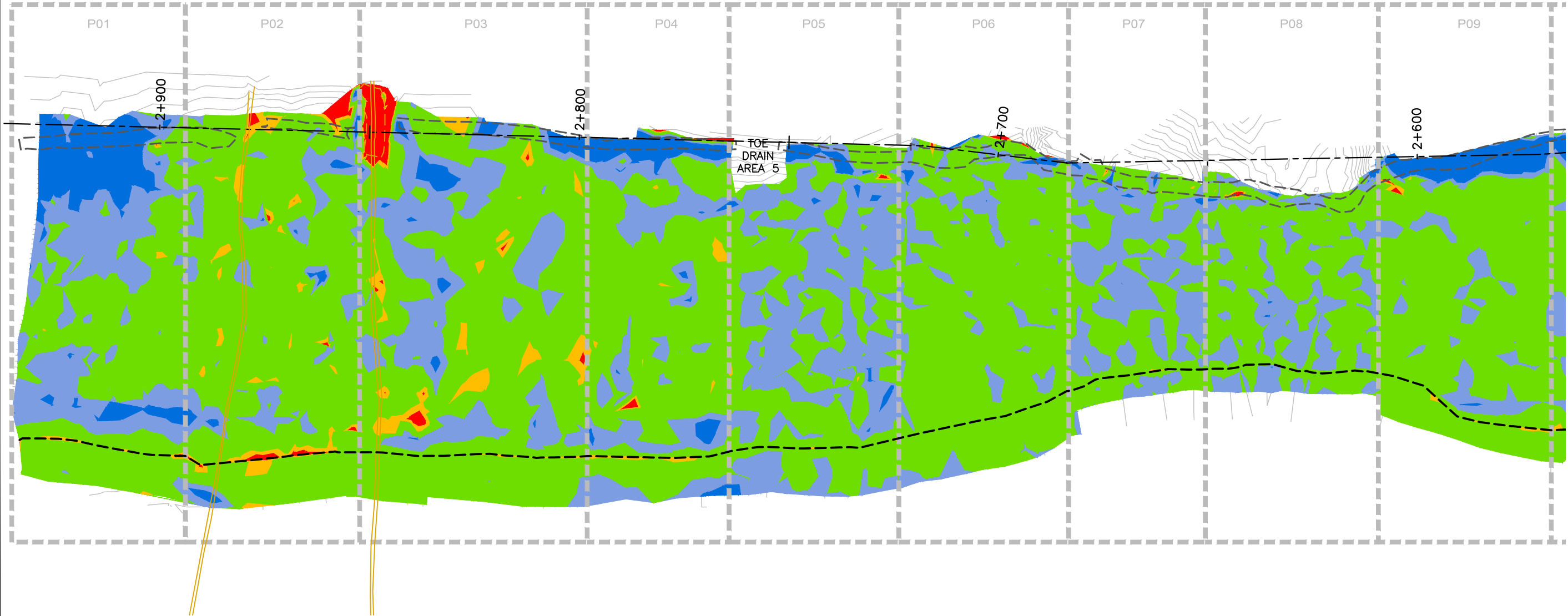
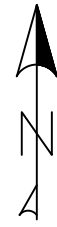
SCALE NTS

ISSUED FOR TENDER

ISSUED FOR CONSTRUCTION

DWG. No.	PROJECT No.	PHASE No.
H-1	19-1138	115

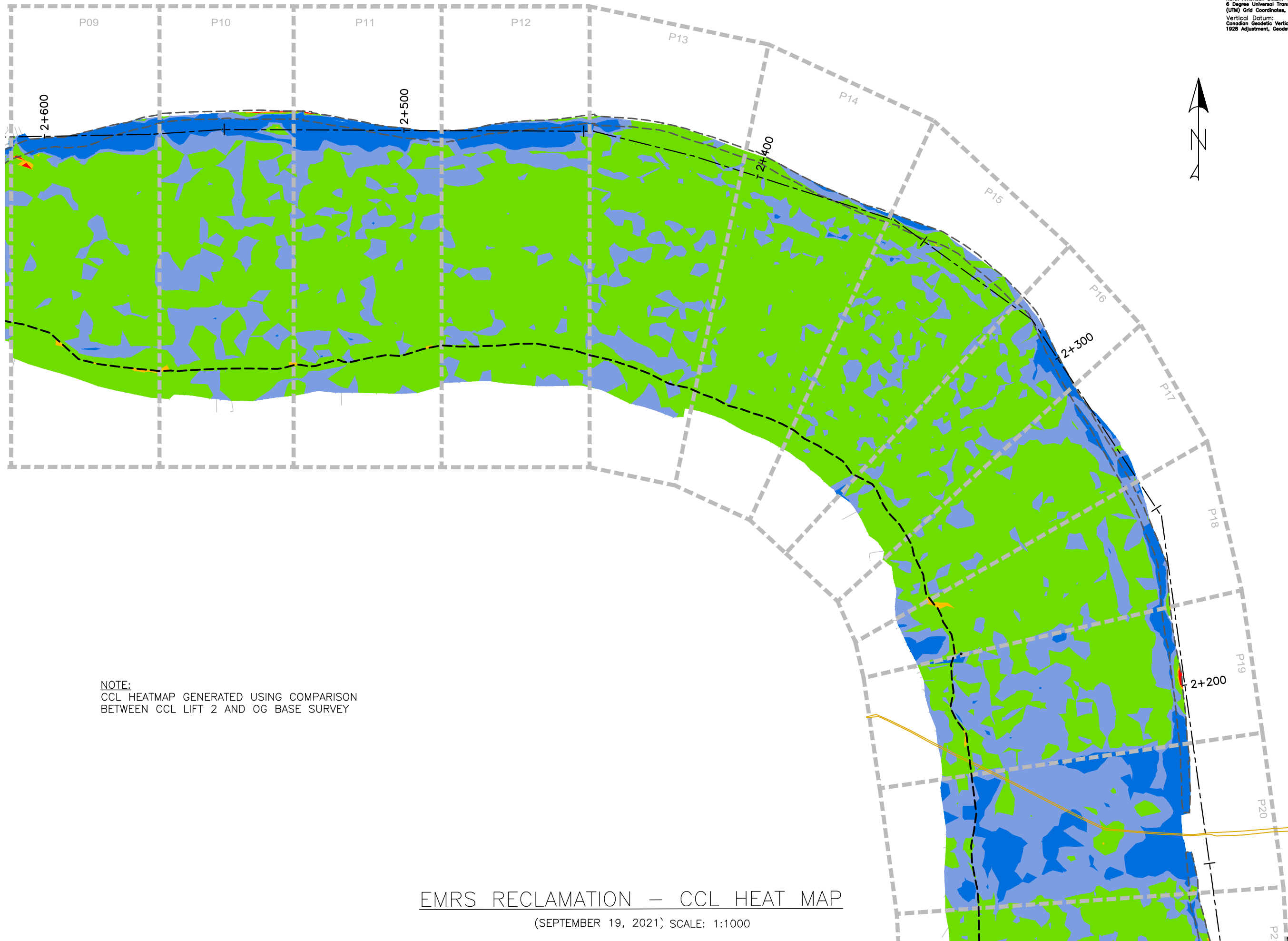
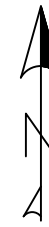

NOTE:
CCL HEATMAP GENERATED USING COMPARISON
BETWEEN CCL LIFT 2 AND OG BASE SURVEY



EMRS RECLAMATION – CCL HEAT MAP

(SEPTEMBER 19, 2021 SCALE: N.T.S.)

Horizontal Datum:
 North American Datum 1983 (NAD83)
 6 Degree Universal Transverse Mercator
 (UTM) Grid Coordinates, Zone 15.
 Vertical Datum:
 Canadian Geodetic Vertical Datum,
 1928 Adjustment, Geodetic Elevations



NOTE:
 CCL HEATMAP GENERATED USING COMPARISON
 BETWEEN CCL LIFT 2 AND OG BASE SURVEY

DESIGNER

REVISIONS	
DATE	REMARKS

LEGEND


< 0.40m	■
0.40m to 0.45m	■
0.45m to 0.60m	■
0.60m to 0.70m	■
> 0.70m	■

PROJECT TITLE		
NEW GOLD INC RAINY RIVER PROJECT		
DRAWING TITLE		
2021 EMRS RECLAMATION		
PURPOSE		
CCL HEAT MAP		
DATE	SEPTEMBER 19, 2021	
DRAWN	JTS	
CHECKED		
SCALE	NTS	
ISSUED FOR TENDER		
ISSUED FOR CONSTRUCTION		
DWG. No.	PROJECT No.	PHASE No.
H-3	19-1138	115

EMRS RECLAMATION – CCL HEAT MAP

(SEPTEMBER 19, 2021) SCALE: 1:1000

Horizontal Datum:
 North American Datum 1983 (NAD83)
 6 Degree Universal Transverse Mercator
 (UTM) Grid Coordinates, Zone 15.
 Vertical Datum:
 Canadian Geodetic Vertical Datum,
 1928 Adjustment, Geodetic Elevations



DESIGNER

REVISIONS	
DATE	REMARKS

LEGEND	
< 0.40m	
0.40m to 0.45m	
0.45m to 0.60m	
0.60m to 0.70m	
> 0.70m	

PROJECT TITLE
 NEW GOLD INC
 RAINY RIVER
 PROJECT

DRAWING TITLE
 2021 EMRS
 RECLAMATION

PURPOSE
 CCL
 HEAT MAP

DATE SEPTEMBER 19, 2021

DRAWN JTS

CHECKED

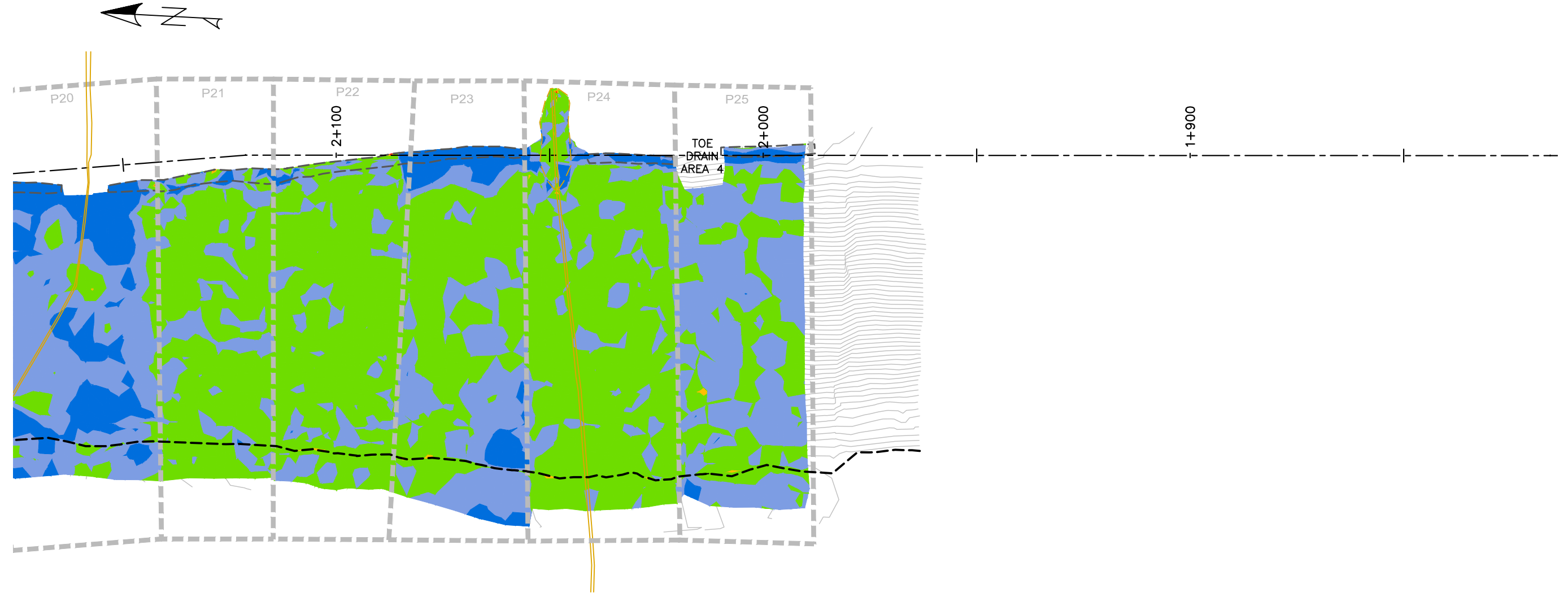
SCALE NTS

ISSUED FOR TENDER

ISSUED FOR CONSTRUCTION


DWG. No.	PROJECT No.	PHASE No.
H-5	19-1138	115

SHEET SIZE - 11' X 17'



EMRS RECLAMATION — CCL HEAT MAP
 (SEPTEMBER 19, 2021)SCALE: 1:1000

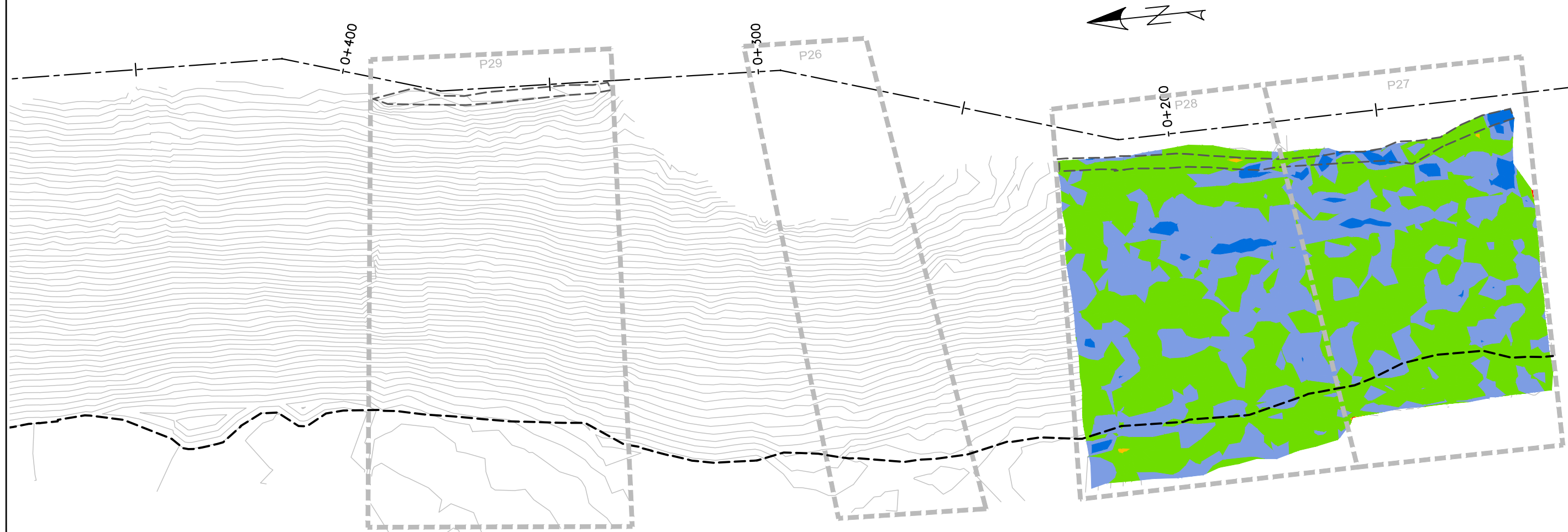
Horizontal Datum:
 North American Datum 1983 (NAD83)
 6 Degree Universal Transverse Mercator
 (UTM) Grid Coordinates, Zone 15.
 Vertical Datum:
 Canadian Geodetic Vertical Datum,
 1928 Adjustment, Geodetic Elevations



DESIGNER

REVISIONS	
DATE	REMARKS

LEGEND	
< 0.40m	█
0.40m to 0.45m	█
0.45m to 0.60m	█
0.60m to 0.70m	█
> 0.70m	█



PROJECT TITLE
 NEW GOLD INC
 RAINY RIVER
 PROJECT

DRAWING TITLE
 2021 EMRS
 RECLAMATION

PURPOSE
 CCL
 HEAT MAP

DATE SEPTEMBER 19, 2021

DRAWN JTS

CHECKED

SCALE NTS

ISSUED FOR TENDER

ISSUED FOR CONSTRUCTION

DWG. No.	PROJECT No.	PHASE No.
H-7	19-1138	115

EMRS RECLAMATION — CCL HEAT MAP
 (SEPTEMBER 19, 2021) SCALE: 1:1000

DESIGNER

REVISIONS

DATE	REMARKS

LEGEND

< 0.40m	
0.40m to 0.45m	
0.45m to 0.60m	
0.60m to 0.70m	
> 0.70m	

Horizontal Datum:
North American Datum 1983 (NAD83)
5 Degree Universal Transverse Mercator
(UTM) Grid Coordinates, Zone 15.
Vertical Datum:
Canadian Geodetic Vertical Datum,
1928 Adjustment, Geodetic Elevations

PROJECT TITLE
NEW GOLD INC
RAINY RIVER
PROJECT

DRAWING TITLE
2021 EMRS
RECLAMATION

PURPOSE
CCL
HEAT MAP

DATE SEPTEMBER 20, 2021

DRAWN JTS

CHECKED

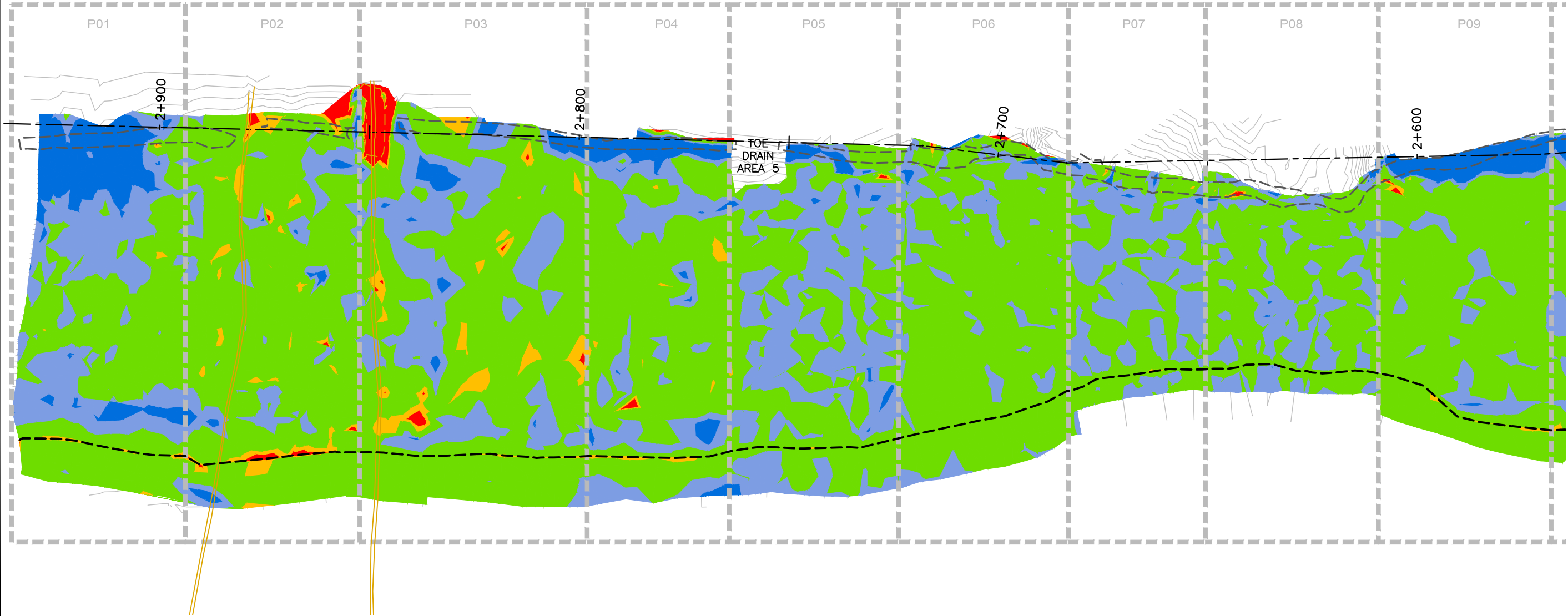
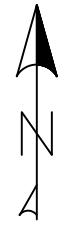
SCALE NTS

ISSUED FOR TENDER

ISSUED FOR CONSTRUCTION

DWG. No.	PROJECT No.	PHASE No.
H-1	19-1138	115

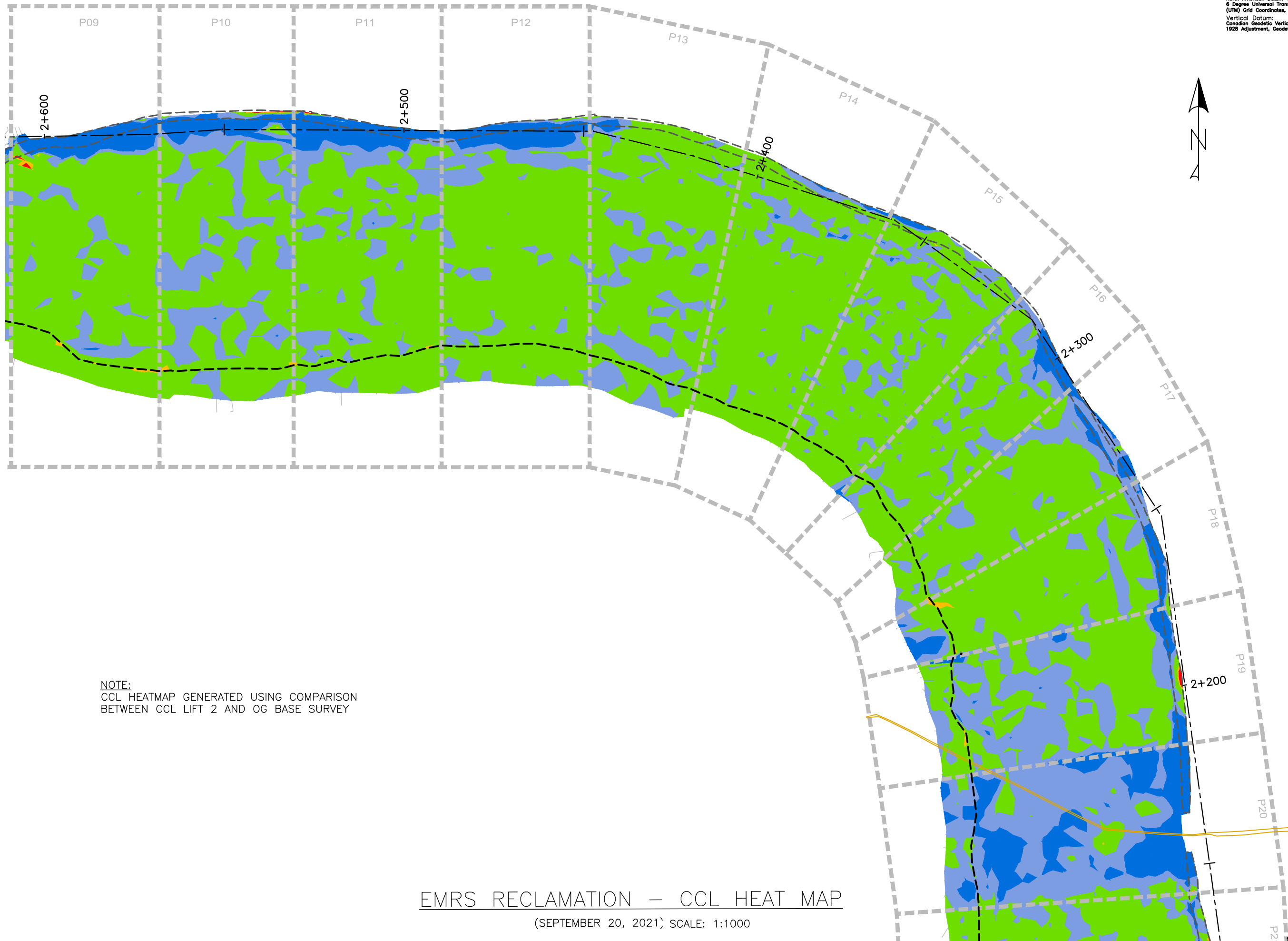
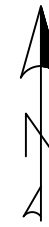

NOTE:
CCL HEATMAP GENERATED USING COMPARISON
BETWEEN CCL LIFT 2 AND OG BASE SURVEY



EMRS RECLAMATION – CCL HEAT MAP

(SEPTEMBER 20, 2021 SCALE: N.T.S.)

Horizontal Datum:
 North American Datum 1983 (NAD83)
 6 Degree Universal Transverse Mercator
 (UTM) Grid Coordinates, Zone 15.
 Vertical Datum:
 Canadian Geodetic Vertical Datum,
 1928 Adjustment, Geodetic Elevations



NOTE:
 CCL HEATMAP GENERATED USING COMPARISON
 BETWEEN CCL LIFT 2 AND OG BASE SURVEY

DESIGNER

REVISIONS	
DATE	REMARKS


LEGEND

< 0.40m	■
0.40m to 0.45m	■
0.45m to 0.60m	■
0.60m to 0.70m	■
> 0.70m	■

PROJECT TITLE		
NEW GOLD INC RAINY RIVER PROJECT		
DRAWING TITLE		
2021 EMRS RECLAMATION		
PURPOSE		
CCL HEAT MAP		
DATE	SEPTEMBER 20, 2021	
DRAWN	JTS	
CHECKED		
SCALE	NTS	
ISSUED FOR TENDER		
ISSUED FOR CONSTRUCTION		
DWG. No.	PROJECT No.	PHASE No.
H-3	19-1138	115

EMRS RECLAMATION – CCL HEAT MAP
 (SEPTEMBER 20, 2021) SCALE: 1:1000

Horizontal Datum:
North American Datum 1983 (NAD83)
6 Degree Universal Transverse Mercator
(UTM) Grid Coordinates, Zone 15.
Vertical Datum:
Canadian Geodetic Vertical Datum,
1928 Adjustment, Geodetic Elevations



DESIGNER

REVISIONS	
DATE	REMARKS

LEGEND	
< 0.40m	
0.40m to 0.45m	
0.45m to 0.60m	
0.60m to 0.70m	
> 0.70m	

PROJECT TITLE
NEW GOLD INC
RAINY RIVER
PROJECT

DRAWING TITLE
2021 EMRS
RECLAMATION

PURPOSE
CCL
HEAT MAP

DATE SEPTEMBER 20, 2021

DRAWN JTS

CHECKED

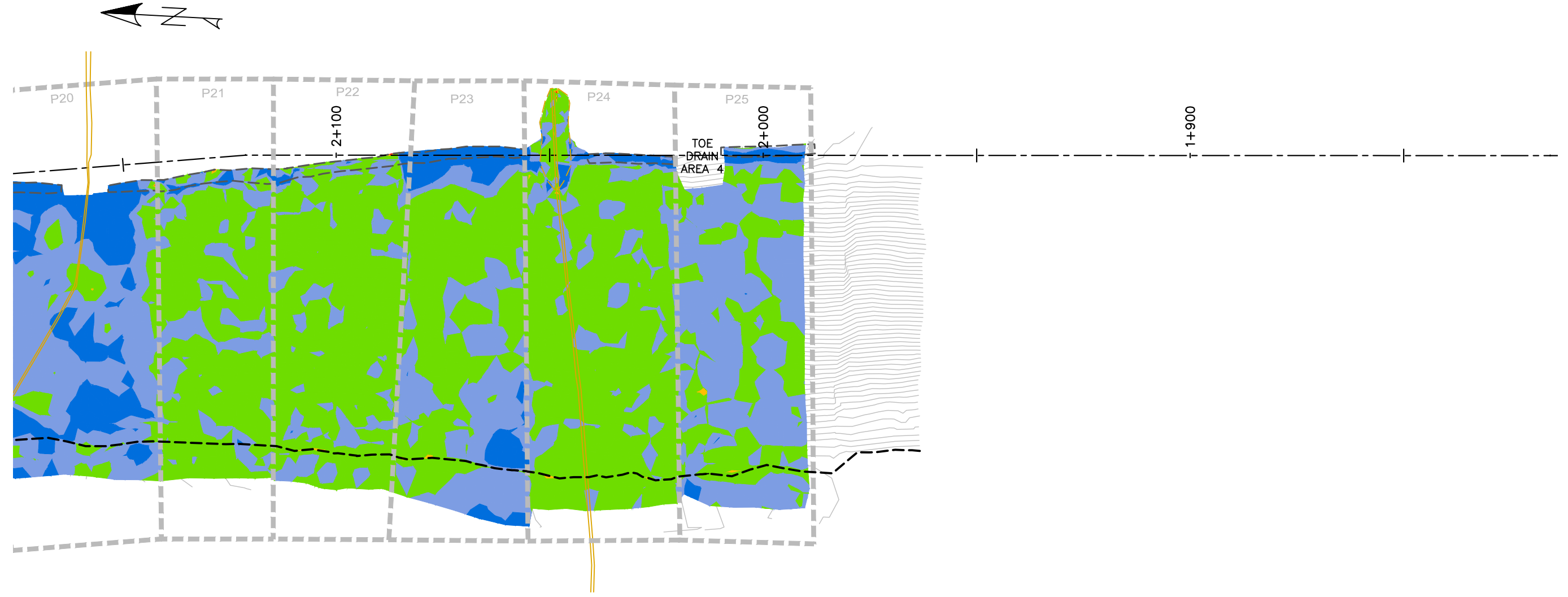
SCALE NTS

ISSUED FOR TENDER

ISSUED FOR CONSTRUCTION


DWG. No.	PROJECT No.	PHASE No.
H-5	19-1138	115

SHEET SIZE - 11" X 17"



EMRS RECLAMATION — CCL HEAT MAP
(SEPTEMBER 20, 2021)SCALE: 1:1000

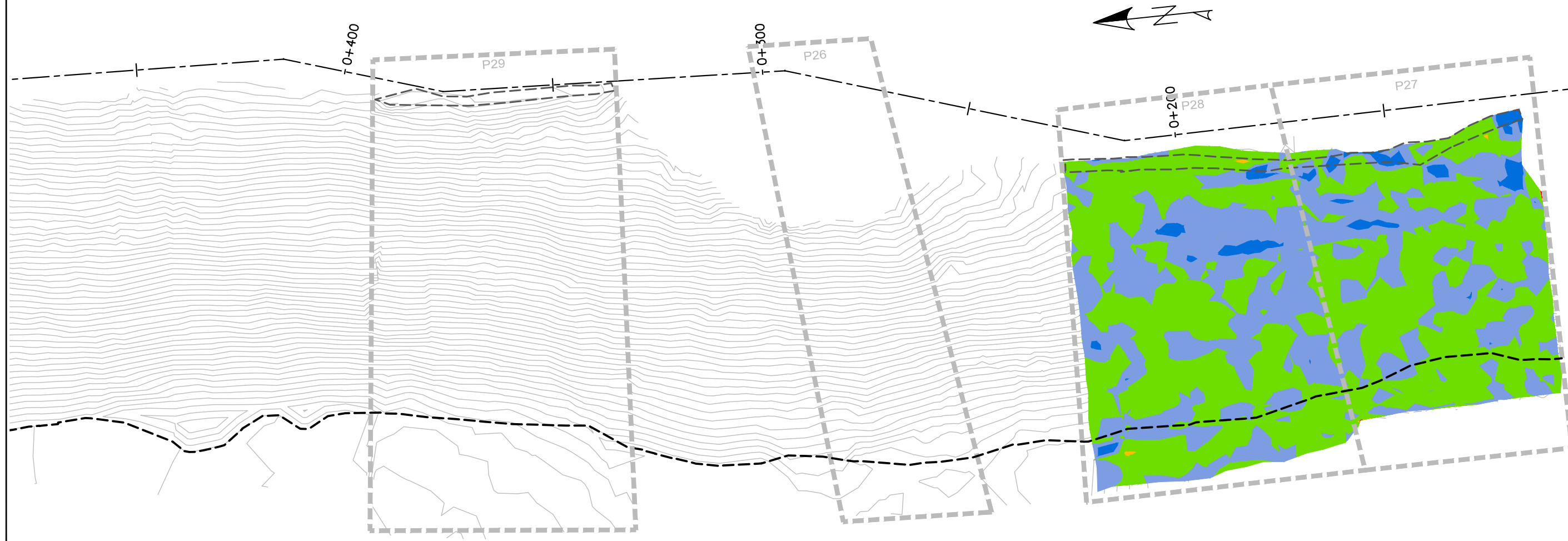
Horizontal Datum:
 North American Datum 1983 (NAD83)
 6 Degree Universal Transverse Mercator
 (UTM) Grid Coordinates, Zone 15.
 Vertical Datum:
 Canadian Geodetic Vertical Datum,
 1928 Adjustment, Geodetic Elevations



DESIGNER

REVISIONS	
DATE	REMARKS

LEGEND	
< 0.40m	█
0.40m to 0.45m	█
0.45m to 0.60m	█
0.60m to 0.70m	█
> 0.70m	█



EMRS RECLAMATION — CCL HEAT MAP

(SEPTEMBER 20, 2021) SCALE: 1:1000

PROJECT TITLE
 NEW GOLD INC
 RAINY RIVER
 PROJECT

DRAWING TITLE
 2021 EMRS
 RECLAMATION

PURPOSE
 CCL
 HEAT MAP

DATE SEPTEMBER 20, 2021

DRAWN JTS

CHECKED

SCALE NTS

ISSUED FOR TENDER

ISSUED FOR CONSTRUCTION

DWG. No.	PROJECT No.	PHASE No.
H-7	19-1138	115

DESIGNER

REVISIONS

DATE	REMARKS

LEGEND

- < 0.40m █
- 0.40m to 0.45m █
- 0.45m to 0.60m █
- 0.60m to 0.70m █
- > 0.70m █

Horizontal Datum:
North American Datum 1983 (NAD83)
5 Degree Universal Transverse Mercator
(UTM) Grid Coordinates, Zone 15.
Vertical Datum:
Canadian Geodetic Vertical Datum,
1928 Adjustment, Geodetic Elevations

PROJECT TITLE
NEW GOLD INC
RAINY RIVER
PROJECT

DRAWING TITLE
2021 EMRS
RECLAMATION

PURPOSE
CCL
HEAT MAP

DATE SEPTEMBER 21, 2021

DRAWN JTS

CHECKED

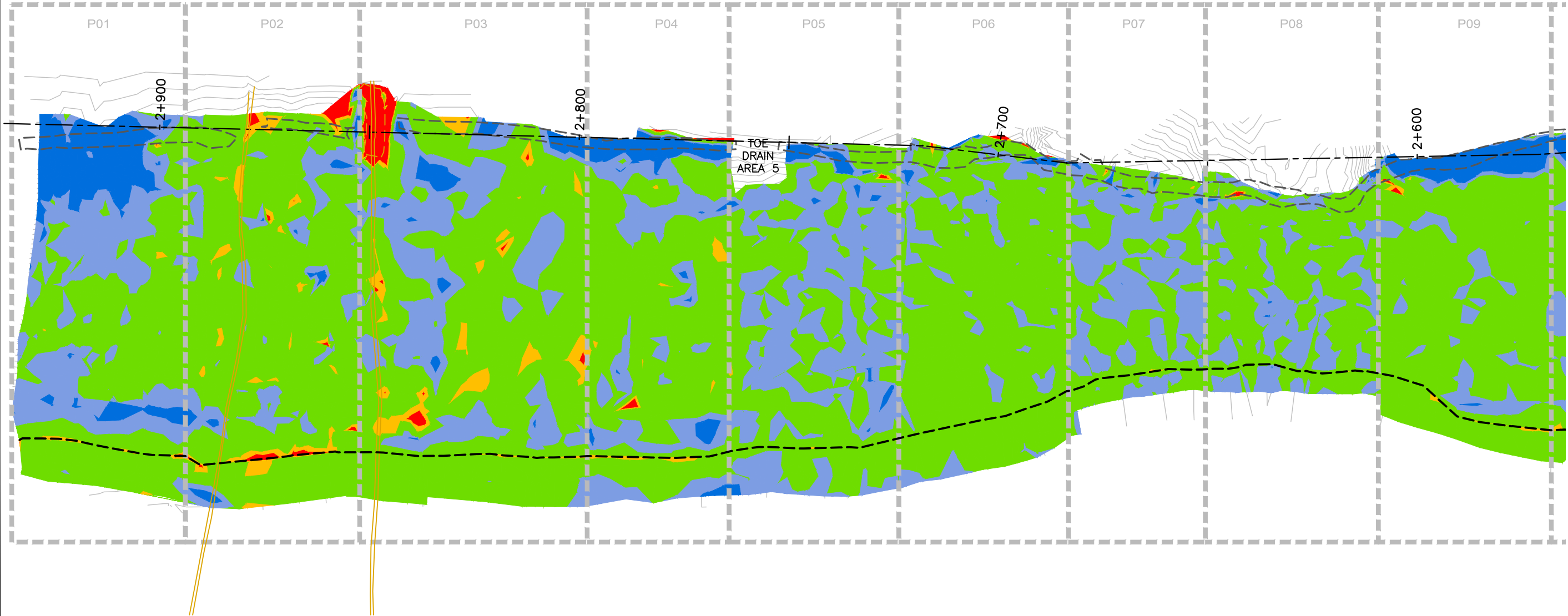
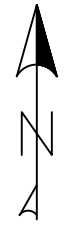
SCALE NTS

ISSUED FOR TENDER

ISSUED FOR CONSTRUCTION

DWG. No. PROJECT No. PHASE No.
H-1 19-1138 115

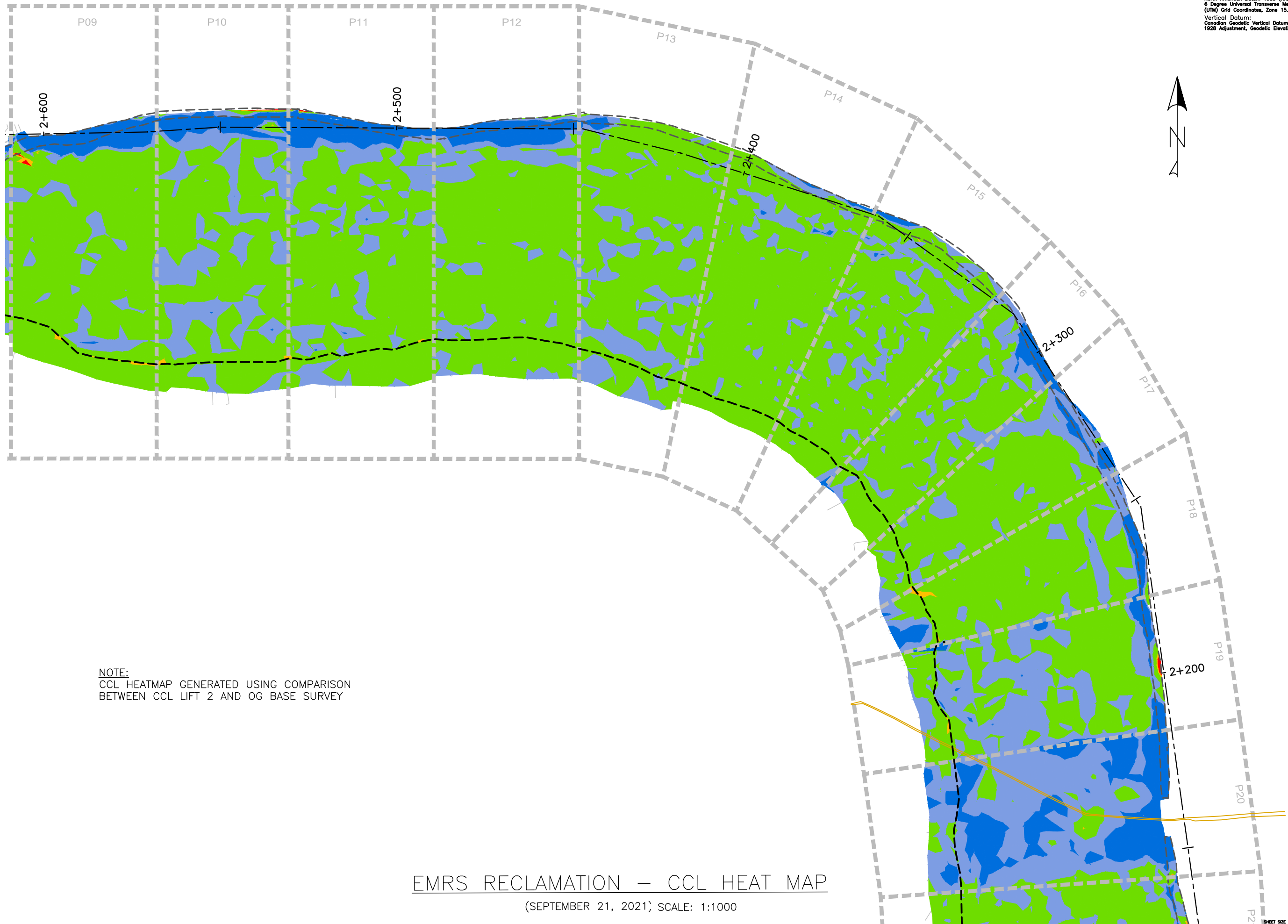
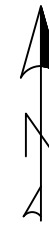

NOTE:
CCL HEATMAP GENERATED USING COMPARISON
BETWEEN CCL LIFT 2 AND OG BASE SURVEY



EMRS RECLAMATION – CCL HEAT MAP

(SEPTEMBER 21, 2021 SCALE: N.T.S.)

Horizontal Datum:
 North American Datum 1983 (NAD83)
 6 Degree Universal Transverse Mercator
 (UTM) Grid Coordinates, Zone 15.
 Vertical Datum:
 Canadian Geodetic Vertical Datum,
 1928 Adjustment, Geodetic Elevations



NOTE:
 CCL HEATMAP GENERATED USING COMPARISON
 BETWEEN CCL LIFT 2 AND OG BASE SURVEY


REVISIONS	
DATE	REMARKS

LEGEND	
< 0.40m	■
0.40m to 0.45m	■
0.45m to 0.60m	■
0.60m to 0.70m	■
> 0.70m	■

PROJECT TITLE		
NEW GOLD INC RAINY RIVER PROJECT		
DRAWING TITLE		
2021 EMRS RECLAMATION		
PURPOSE		
CCL HEAT MAP		
DATE	SEPTEMBER 21, 2021	
DRAWN	JTS	
CHECKED		
SCALE	NTS	
ISSUED FOR TENDER		
ISSUED FOR CONSTRUCTION		
DWG. No.	PROJECT No.	PHASE No.
H-3	19-1138	115

EMRS RECLAMATION – CCL HEAT MAP
 (SEPTEMBER 21, 2021) SCALE: 1:1000

Horizontal Datum:
 North American Datum 1983 (NAD83)
 6 Degree Universal Transverse Mercator
 (UTM) Grid Coordinates, Zone 15.
 Vertical Datum:
 Canadian Geodetic Vertical Datum,
 1928 Adjustment, Geodetic Elevations



DESIGNER

REVISIONS	
DATE	REMARKS

LEGEND	
< 0.40m	
0.40m to 0.45m	
0.45m to 0.60m	
0.60m to 0.70m	
> 0.70m	

PROJECT TITLE
 NEW GOLD INC
 RAINY RIVER
 PROJECT

DRAWING TITLE
 2021 EMRS
 RECLAMATION

PURPOSE
 CCL
 HEAT MAP

DATE SEPTEMBER 21, 2021

DRAWN JTS

CHECKED

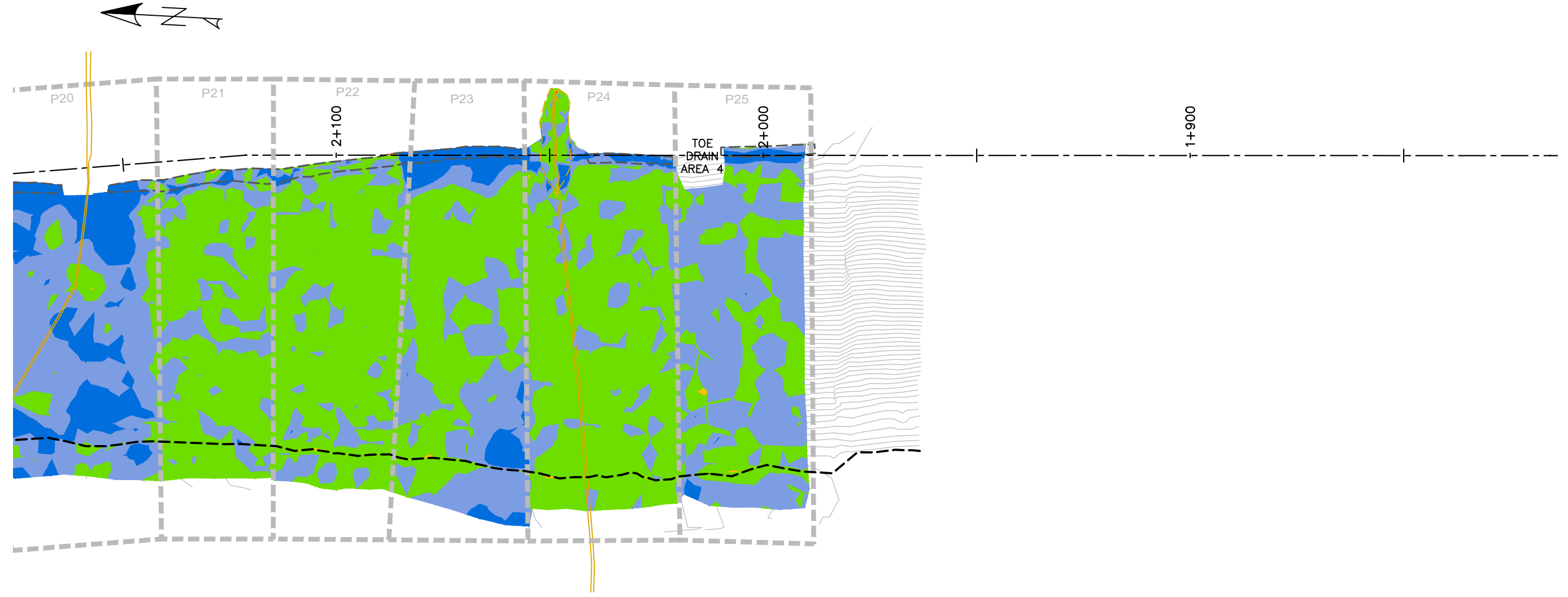
SCALE NTS

ISSUED FOR TENDER

ISSUED FOR CONSTRUCTION


DWG. No.	PROJECT No.	PHASE No.
H-5	19-1138	115

SHEET SIZE - 11" X 17"



EMRS RECLAMATION — CCL HEAT MAP
 (SEPTEMBER 21, 2021)SCALE: 1:1000

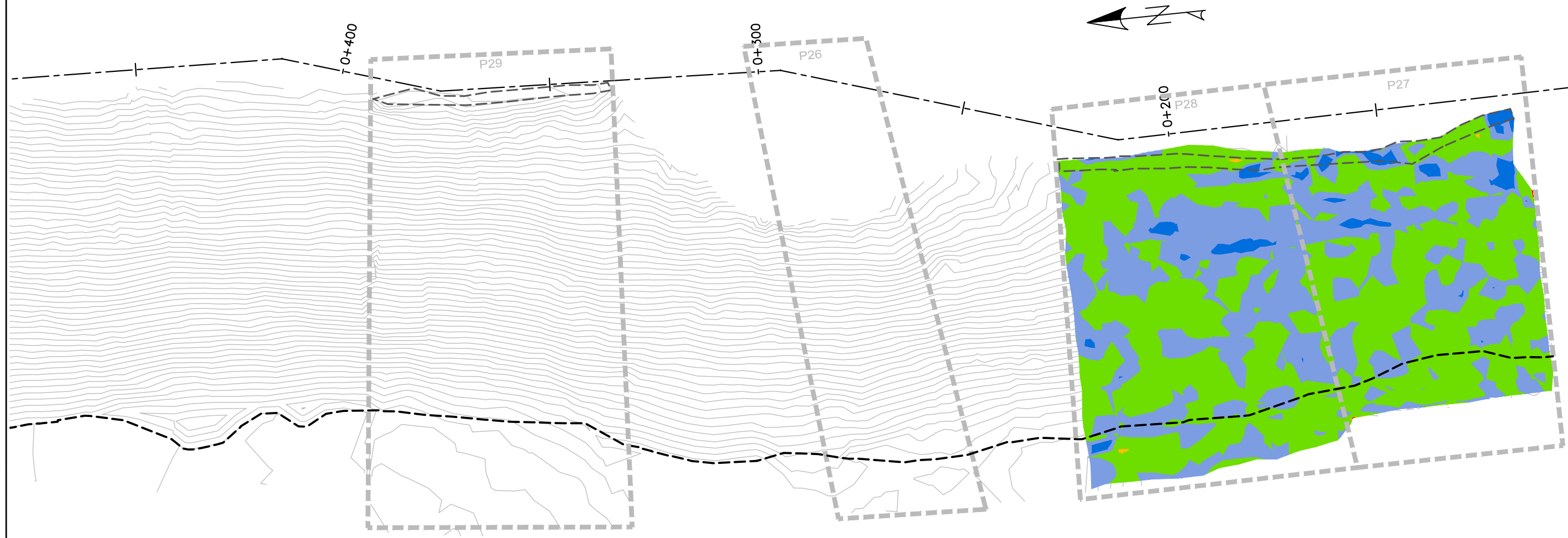
Horizontal Datum:
 North American Datum 1983 (NAD83)
 6 Degree Universal Transverse Mercator
 (UTM) Grid Coordinates, Zone 15.
 Vertical Datum:
 Canadian Geodetic Vertical Datum,
 1928 Adjustment, Geodetic Elevations



DESIGNER

REVISIONS	
DATE	REMARKS

LEGEND	
< 0.40m	█
0.40m to 0.45m	█
0.45m to 0.60m	█
0.60m to 0.70m	█
> 0.70m	█



PROJECT TITLE
 NEW GOLD INC
 RAINY RIVER
 PROJECT

DRAWING TITLE
 2021 EMRS
 RECLAMATION

PURPOSE
 CCL
 HEAT MAP

DATE SEPTEMBER 21, 2021

DRAWN JTS

CHECKED

SCALE NTS

ISSUED FOR TENDER

ISSUED FOR CONSTRUCTION

DWG. No.	PROJECT No.	PHASE No.
H-7	19-1138	115

EMRS RECLAMATION — CCL HEAT MAP
 (SEPTEMBER 21, 2021) SCALE: 1:1000

DESIGNER

REVISIONS

DATE	REMARKS

LEGEND

< 0.40m	
0.40m to 0.45m	
0.45m to 0.60m	
0.60m to 0.70m	
> 0.70m	

Horizontal Datum:
North American Datum 1983 (NAD83)
5 Degree Universal Transverse Mercator
(UTM) Grid Coordinates, Zone 15.
Vertical Datum:
Canadian Geodetic Vertical Datum,
1928 Adjustment, Geodetic Elevations

PROJECT TITLE
NEW GOLD INC
RAINY RIVER
PROJECT

DRAWING TITLE
2021 EMRS
RECLAMATION

PURPOSE
CCL
HEAT MAP

DATE SEPTEMBER 22, 2021

DRAWN JTS

CHECKED

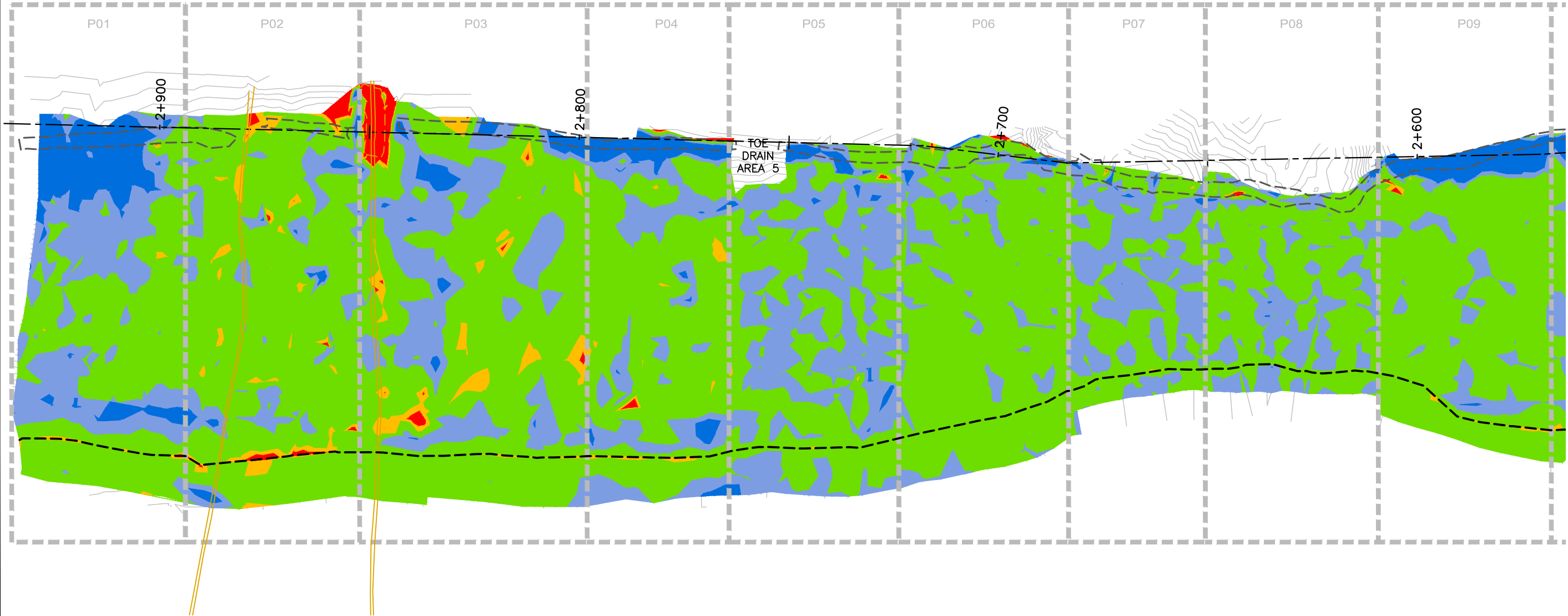
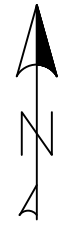
SCALE NTS

ISSUED FOR TENDER

ISSUED FOR CONSTRUCTION

DWG. No. PROJECT No. PHASE No.
H-1 19-1138 115

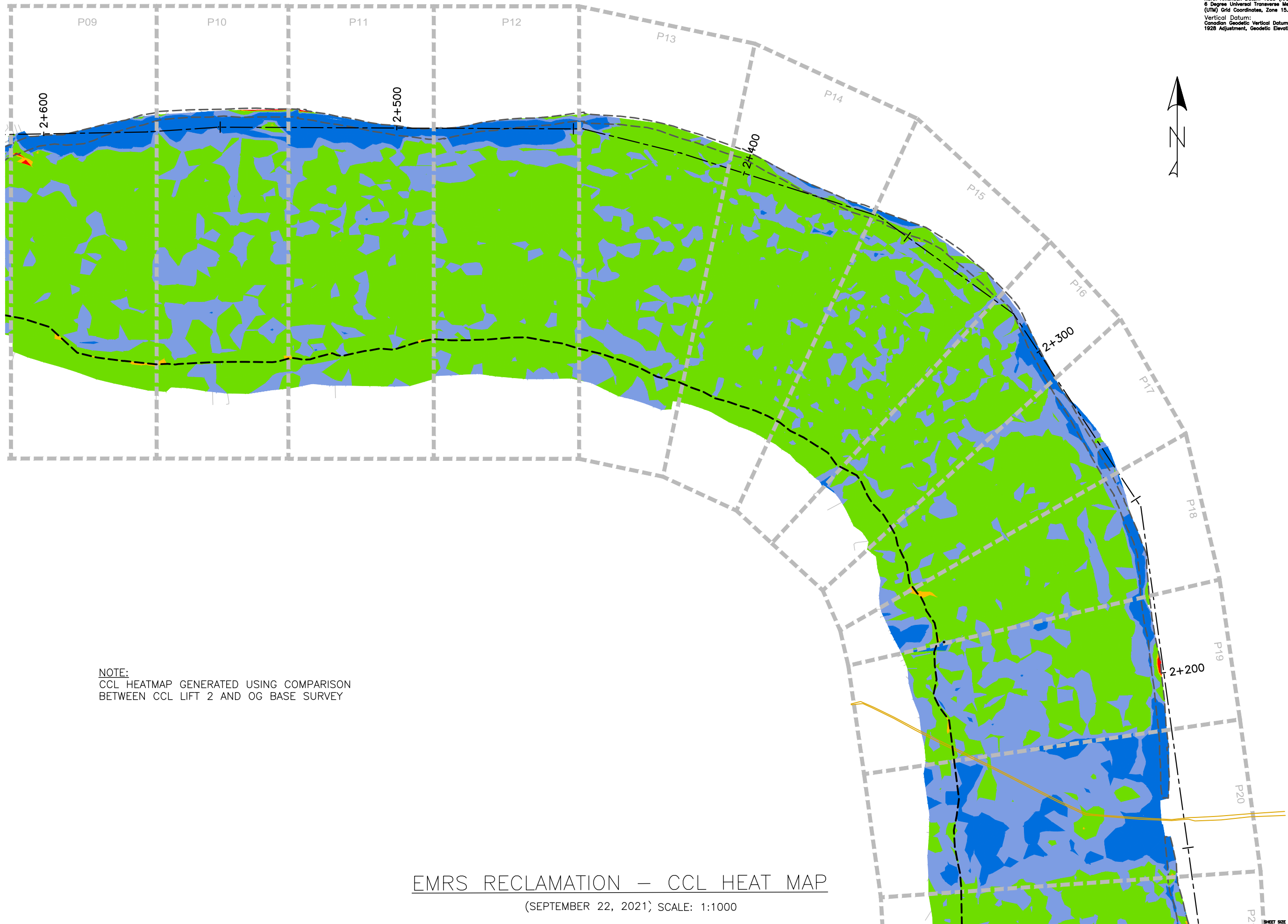
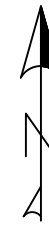

NOTE:
CCL HEATMAP GENERATED USING COMPARISON
BETWEEN CCL LIFT 2 AND OG BASE SURVEY



EMRS RECLAMATION – CCL HEAT MAP

(SEPTEMBER 22, 2021 SCALE: N.T.S.)

Horizontal Datum:
 North American Datum 1983 (NAD83)
 6 Degree Universal Transverse Mercator
 (UTM) Grid Coordinates, Zone 15.
 Vertical Datum:
 Canadian Geodetic Vertical Datum,
 1928 Adjustment, Geodetic Elevations



NOTE:
 CCL HEATMAP GENERATED USING COMPARISON
 BETWEEN CCL LIFT 2 AND OG BASE SURVEY


REVISIONS	
DATE	REMARKS

LEGEND	
< 0.40m	■
0.40m to 0.45m	■
0.45m to 0.60m	■
0.60m to 0.70m	■
> 0.70m	■

PROJECT TITLE		
NEW GOLD INC RAINY RIVER PROJECT		
DRAWING TITLE		
2021 EMRS RECLAMATION		
PURPOSE		
CCL HEAT MAP		
DATE	SEPTEMBER 22, 2021	
DRAWN	JTS	
CHECKED		
SCALE	NTS	
ISSUED FOR TENDER		
ISSUED FOR CONSTRUCTION		
DWG. No.	PROJECT No.	PHASE No.
H-3	19-1138	115

EMRS RECLAMATION – CCL HEAT MAP
 (SEPTEMBER 22, 2021) SCALE: 1:1000

Horizontal Datum:
 North American Datum 1983 (NAD83)
 6 Degree Universal Transverse Mercator
 (UTM) Grid Coordinates, Zone 15.
 Vertical Datum:
 Canadian Geodetic Vertical Datum,
 1928 Adjustment, Geodetic Elevations



DESIGNER

REVISIONS	
DATE	REMARKS

LEGEND	
< 0.40m	
0.40m to 0.45m	
0.45m to 0.60m	
0.60m to 0.70m	
> 0.70m	

PROJECT TITLE
 NEW GOLD INC
 RAINY RIVER
 PROJECT

DRAWING TITLE
 2021 EMRS
 RECLAMATION

PURPOSE
 CCL
 HEAT MAP

DATE SEPTEMBER 22, 2021

DRAWN JTS

CHECKED

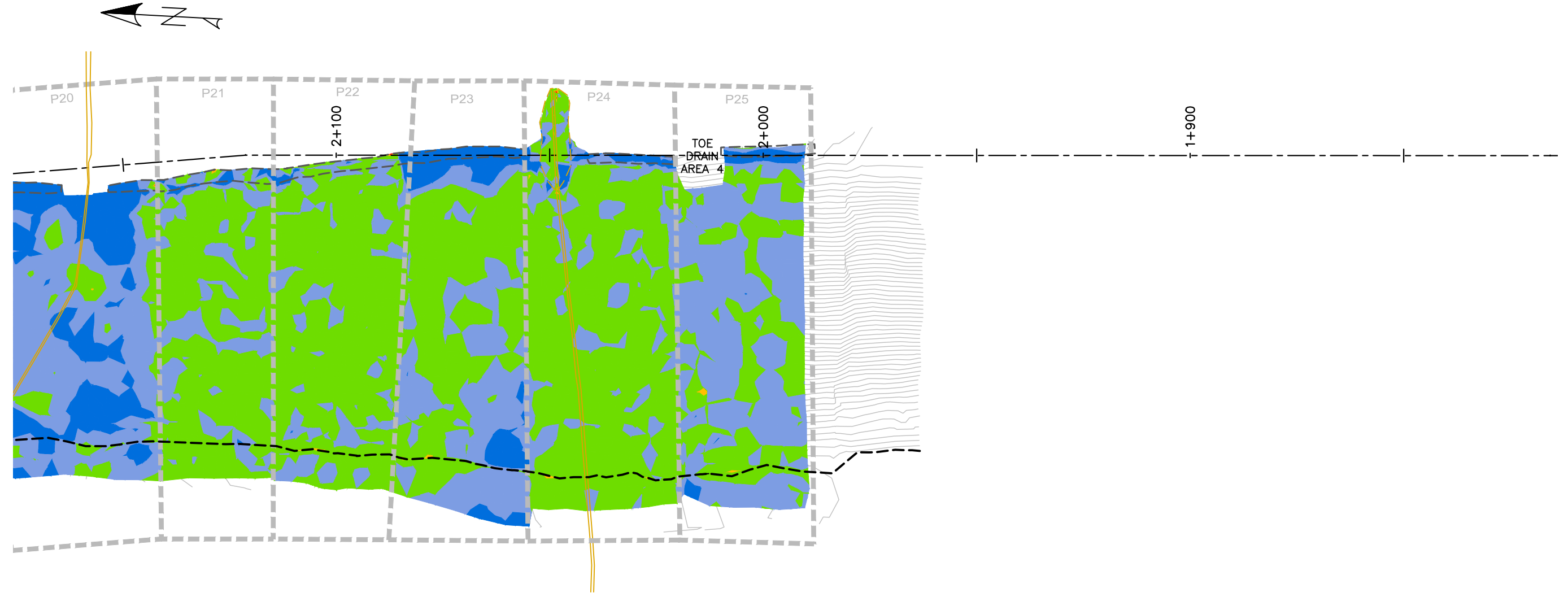
SCALE NTS

ISSUED FOR TENDER

ISSUED FOR CONSTRUCTION


DWG. No.	PROJECT No.	PHASE No.
H-5	19-1138	115

SHEET SIZE - 11" X 17"



EMRS RECLAMATION — CCL HEAT MAP
 (SEPTEMBER 22, 2021)SCALE: 1:1000

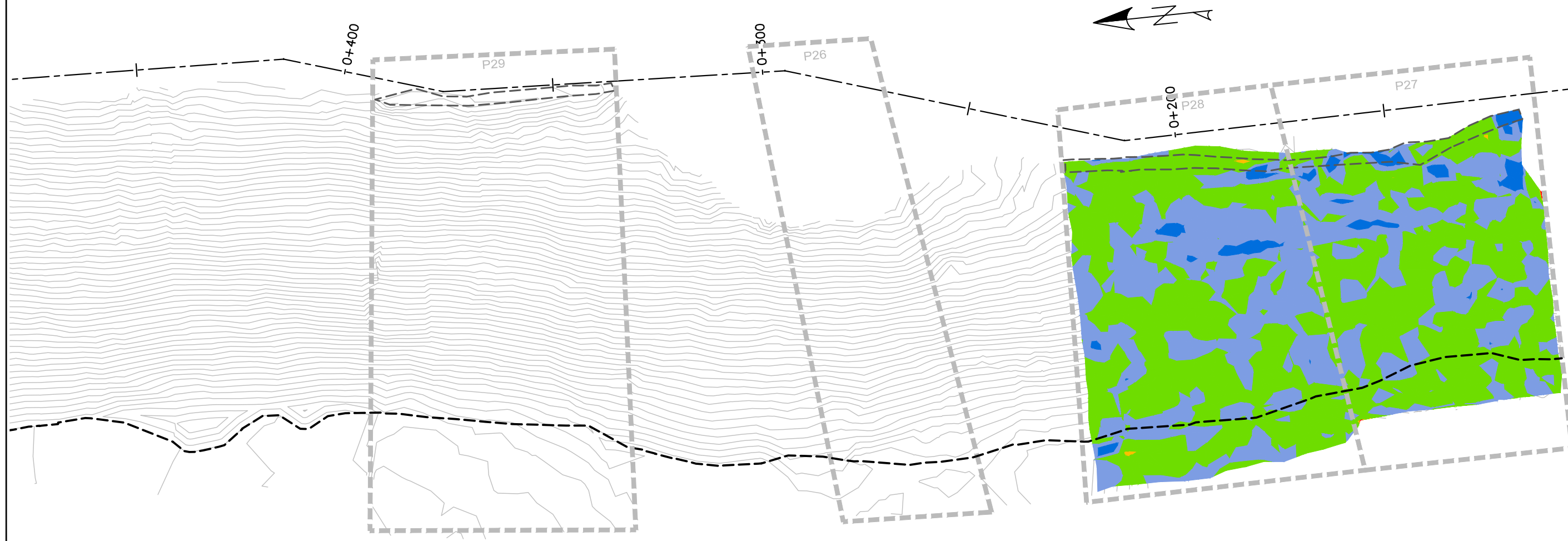
Horizontal Datum:
 North American Datum 1983 (NAD83)
 6 Degree Universal Transverse Mercator
 (UTM) Grid Coordinates, Zone 15.
 Vertical Datum:
 Canadian Geodetic Vertical Datum,
 1928 Adjustment, Geodetic Elevations



DESIGNER

REVISIONS	
DATE	REMARKS

LEGEND	
< 0.40m	█
0.40m to 0.45m	█
0.45m to 0.60m	█
0.60m to 0.70m	█
> 0.70m	█



EMRS RECLAMATION — CCL HEAT MAP

(SEPTEMBER 22, 2021) SCALE: 1:1000

PROJECT TITLE
 NEW GOLD INC
 RAINY RIVER
 PROJECT

DRAWING TITLE
 2021 EMRS
 RECLAMATION

PURPOSE
 CCL
 HEAT MAP

DATE SEPTEMBER 22, 2021

DRAWN JTS

CHECKED

SCALE NTS

ISSUED FOR TENDER

ISSUED FOR CONSTRUCTION

DWG. No.	PROJECT No.	PHASE No.
H-7	19-1138	115

DESIGNER

REVISIONS

DATE	REMARKS

LEGEND

< 0.40m	■
0.40m to 0.45m	■
0.45m to 0.60m	■
0.60m to 0.70m	■
> 0.70m	■

Horizontal Datum:
North American Datum 1983 (NAD83)
5 Degree Universal Transverse Mercator
(UTM) Grid Coordinates, Zone 15.
Vertical Datum:
Canadian Geodetic Vertical Datum,
1928 Adjustment, Geodetic Elevations

PROJECT TITLE
NEW GOLD INC
RAINY RIVER
PROJECT

DRAWING TITLE
2021 EMRS
RECLAMATION

PURPOSE
CCL
HEAT MAP

DATE SEPTEMBER 23, 2021

DRAWN JTS

CHECKED

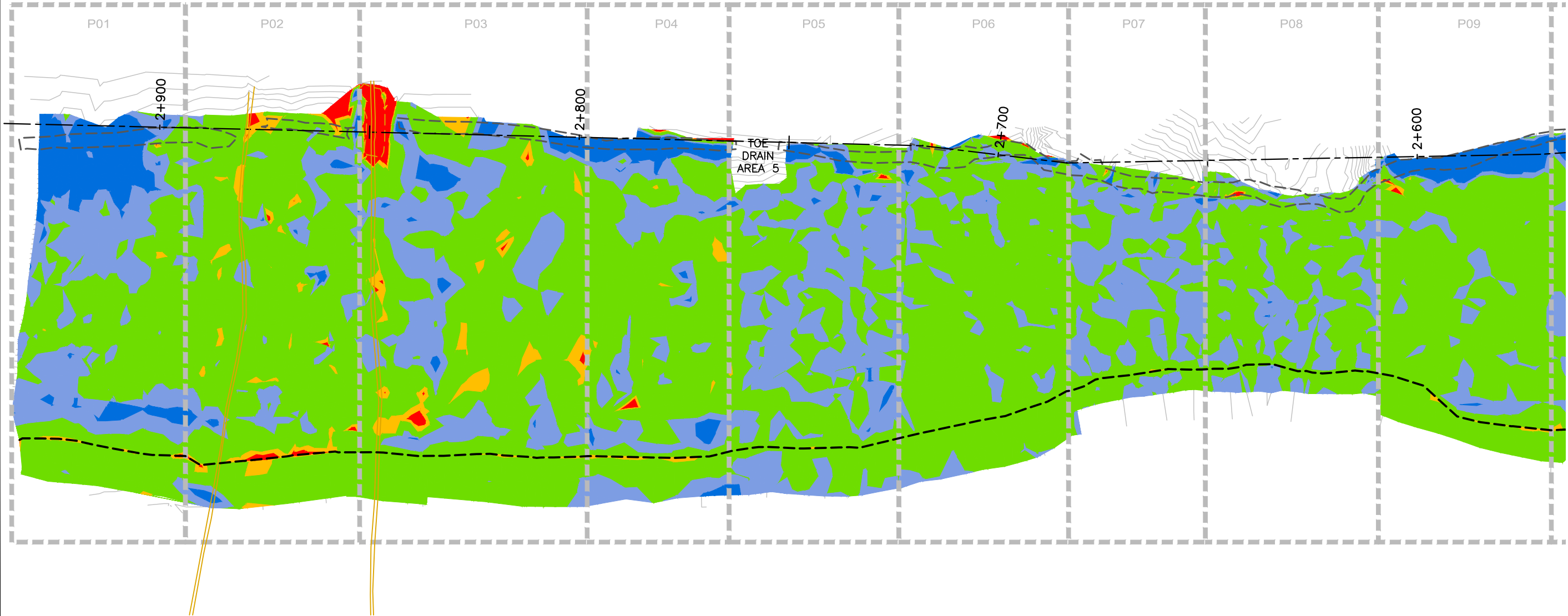
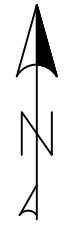
SCALE NTS

ISSUED FOR TENDER

ISSUED FOR CONSTRUCTION

DWG. No. PROJECT No. PHASE No.
H-1 19-1138 115

NOTE:
CCL HEATMAP GENERATED USING COMPARISON
BETWEEN CCL LIFT 2 AND OG BASE SURVEY



EMRS RECLAMATION – CCL HEAT MAP

(SEPTEMBER 23, 2021 SCALE: N.T.S.)