



# ECOFOR

natural and cultural resource consultants

**SITE C CLEAN ENERGY PROJECT  
ANNUAL SUMMARY REPORT (2021)  
SITE ALTERATION PERMIT**

**2019-0213**

**POST GROUND DISTURBANCE INSPECTION**

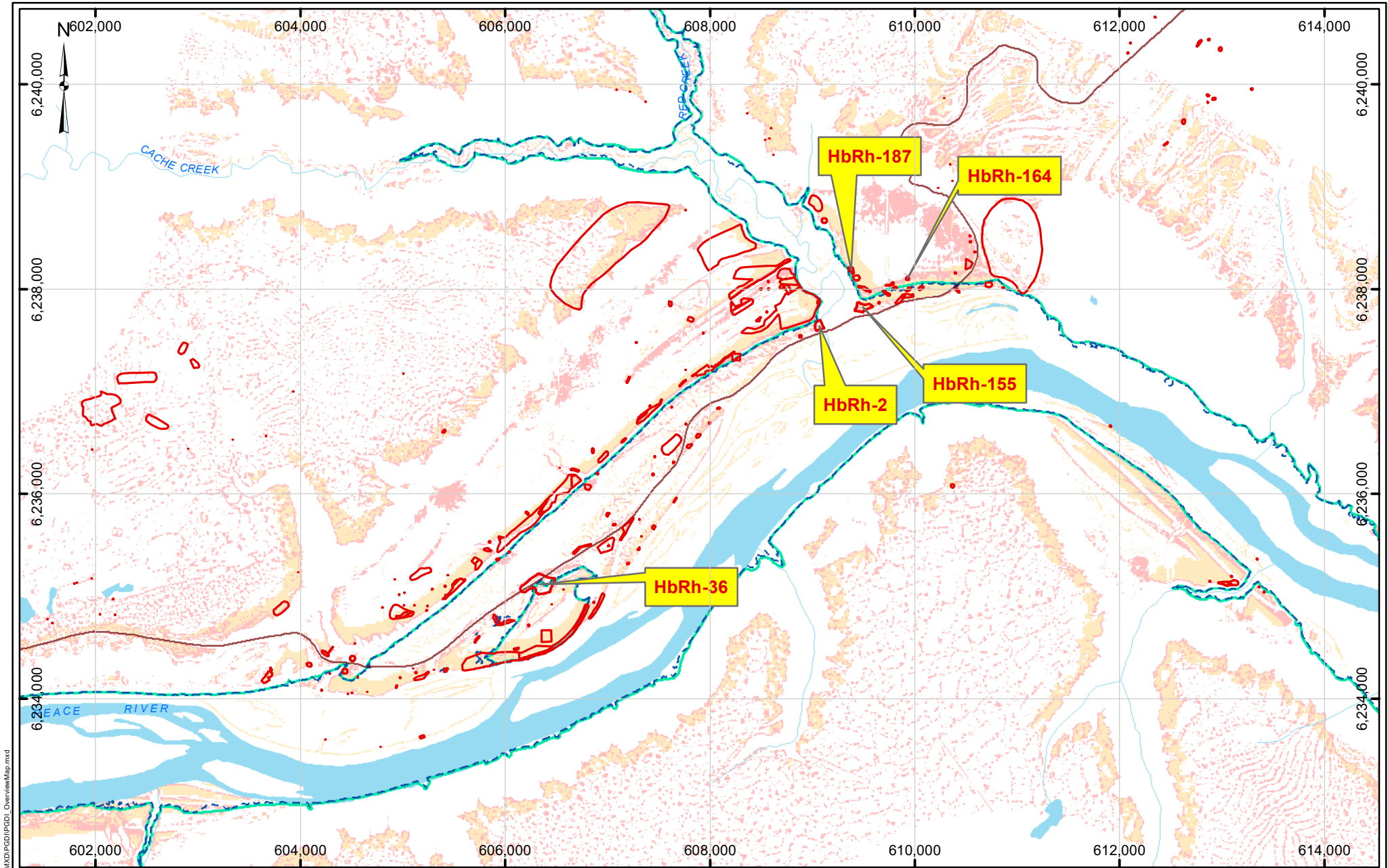
**APPENDIX E**

**MAPPING & PHOTODOCUMENTATION (2021)  
HERITAGE ALTERATION PERMIT**

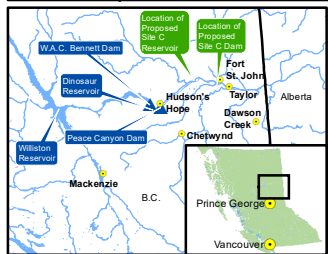
**2019-0213**

## Appendix E. PGDI Mapping & Photodocumentation

PGDI Overview Location Maps	E1
HbRh-164 Mapping and Photodocumentation	E6
HbRh-187 Mapping and Photodocumentation	E8
HbRh-155 Mapping and Photodocumentation	E10
HbRh-36 Mapping and Photodocumentation	E11
HbRi-33 Mapping and Photodocumentation	E13
HaRj-26 Mapping and Photodocumentation	E17
HaRj-17 Mapping and Photodocumentation	E19
HaRj-40 Mapping and Photodocumentation	E21
HaRj-35 Mapping and Photodocumentation	E23
HaRk-1 Mapping and Photodocumentation	E25
HaRk-12 Mapping and Photodocumentation	E27
HaRk-5 Mapping and Photodocumentation	E29
HaRk-48 Mapping and Photodocumentation	E31
HaRi-4 Mapping and Photodocumentation	E33



O:\GIS\_PROJECTS\2021\CulturalResources\BCH\_Site\CMXD\FGDF\PGD\OverviewMap.mxd



- Map Notes:**
1. Datum: NAD83
  2. Projection: UTM Zone 10N
  3. Base Data: Province of B.C.
  4. Archaeological data provided by BC Hydro (2021, Sep 14)
  5. Proposed reservoir area generated from LIDAR data obtained from BC Hydro (October, 2016)
  6. 5-Year Beach Line obtained from BC Hydro (September, 2017)
  7. Proposed reservoir area generated from LIDAR data obtained from BC Hydro (October, 2016)
  8. Transportation realignment data provided by BC Hydro (July 20, 2019)

**Legend**

- City/District Municipality
- Road
- Highway
- Highway Realignment
- Railway
- Assessment Area
- Archaeology Site
- Proposed Reservoir (FSL 461.8m)
- 5yr Beach Line
- Right of Way
- Archaeological Potential Model**
- Moderate
- High

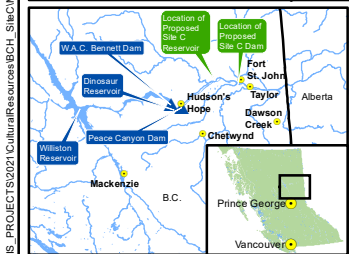
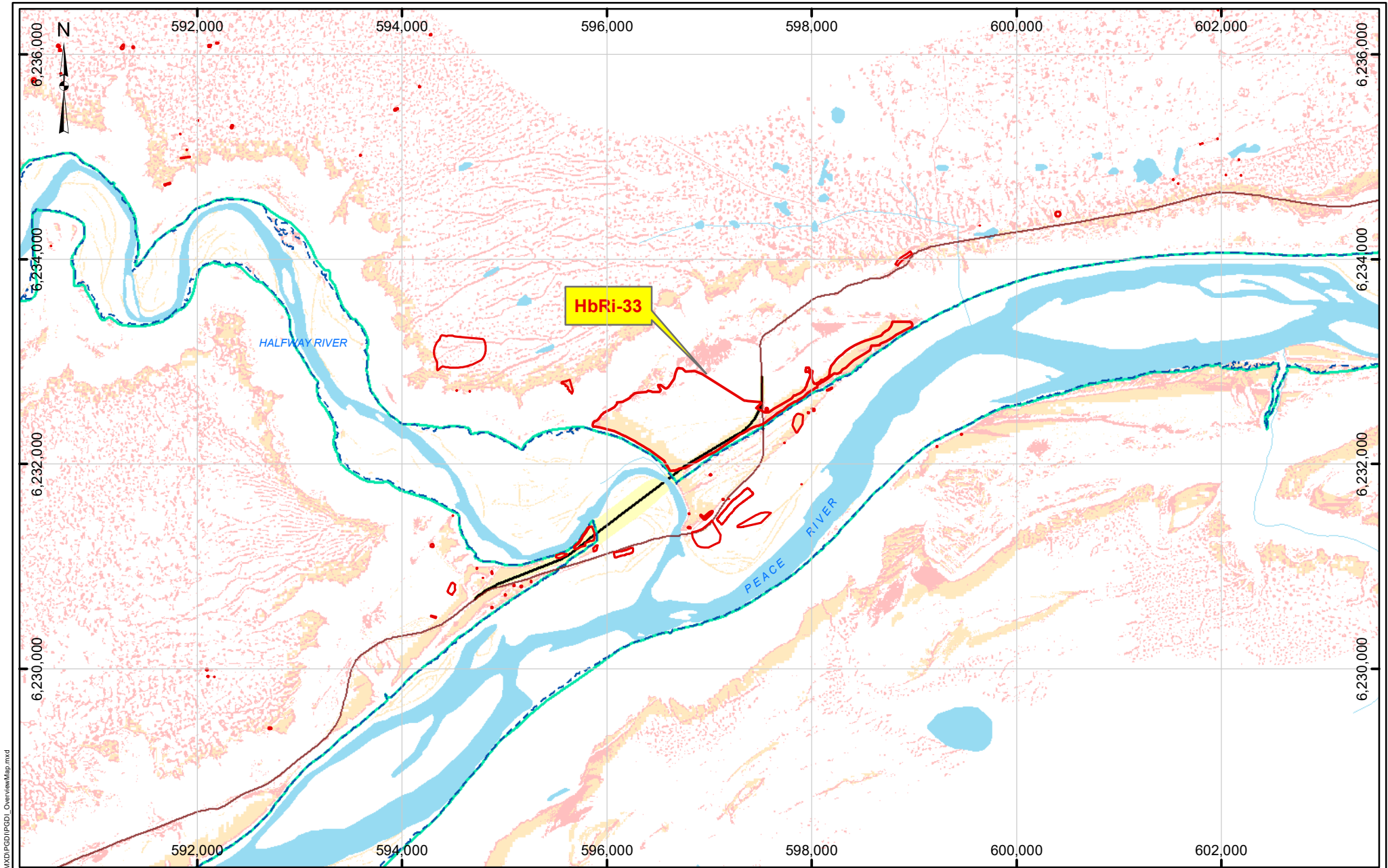
1:50,000 2 km

**Appendix E Figure 1**  
**Post Ground Disturbance Inspection of Site HbRh-164,**  
**HbRh-155, HbRh-187, HbRh-2 & HbRh-36**  
**Permit: 2019-0213**

DATE	2022-03-29	1	
------	------------	---	--

This map is for information purposes only and accuracy is not guaranteed.

Construction of the Site C Clean Energy Project is subject to required regulatory and permitting approvals.



**Map Notes:**

1. Datum: NAD83
2. Projection: UTM Zone 10N
3. Base Data: Province of B.C.
4. Archaeological data provided by BC Hydro (2021, Sep 14)
5. Proposed reservoir area generated from LIDAR data obtained from BC Hydro (October, 2016)
6. 5-Year Beach Line obtained from BC Hydro (September, 2017)
7. Proposed reservoir area generated from LIDAR data obtained from BC Hydro (October, 2016)
8. Transportation realignment data provided by BC Hydro (July 20, 2019)

**Legend**

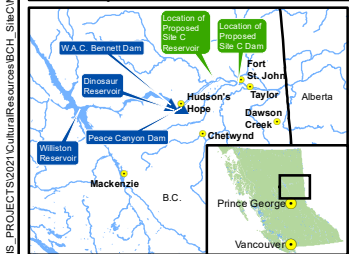
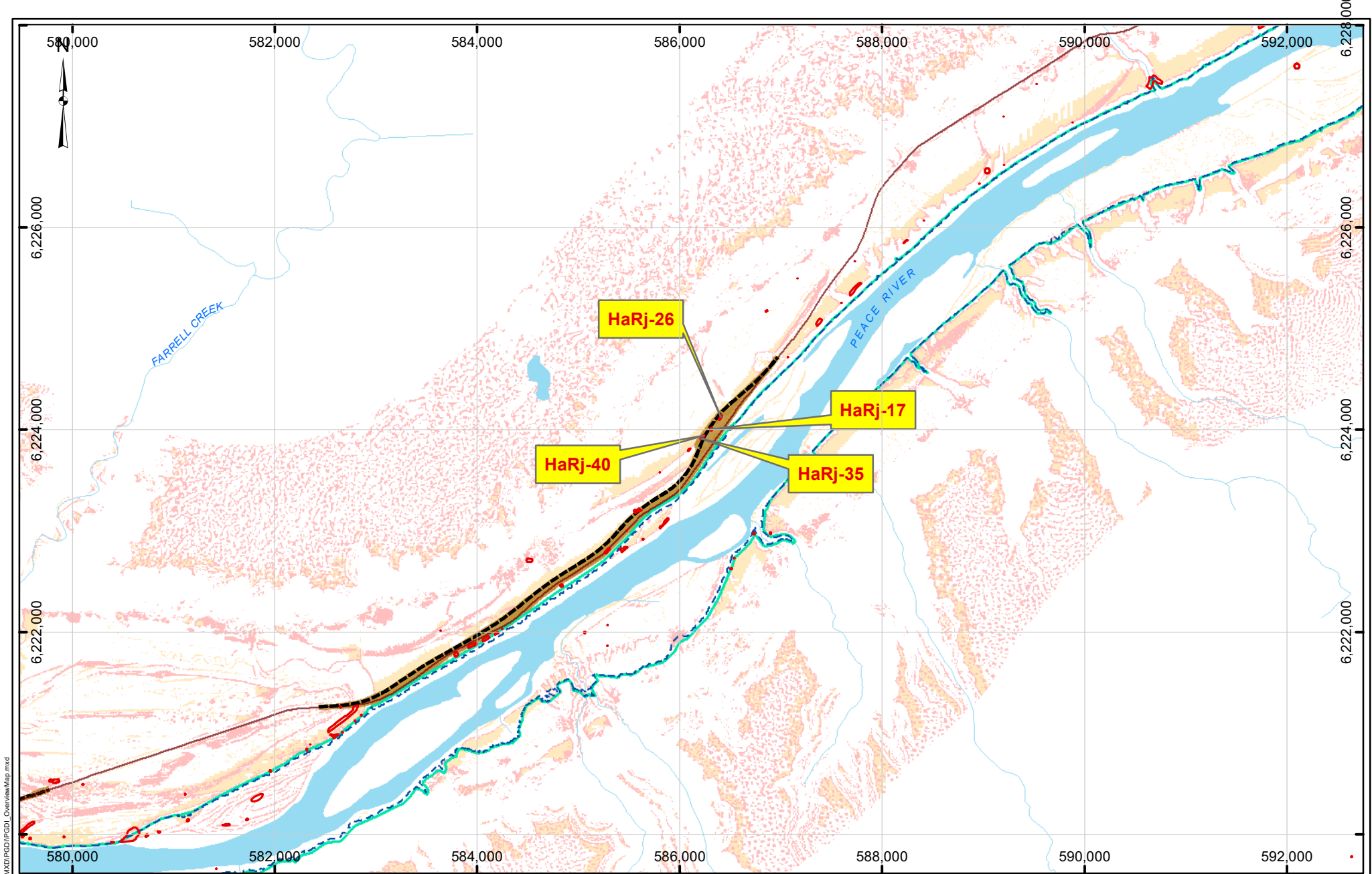
- City/District Municipality
- Road
- Highway
- Highway Realignment
- Railway
- Assessment Area
- Archaeology Site
- Proposed Reservoir (FSL 461.8m)
- 5yr Beach Line
- Right of Way
- Archaeological Potential Model**
- Moderate
- High

1:50,000 2 km

**Appendix E Figure 2**  
**Post Ground Disturbance Inspection of Site HbRI-33**  
**Permit: 2019-0213**

DATE	2022-03-29	2
------	------------	---





- Map Notes:**
1. Datum: NAD83
  2. Projection: UTM Zone 10N
  3. Base Data: Province of B.C.
  4. Archaeological data provided by BC Hydro (2021, Sep 14)
  5. Proposed reservoir area generated from LIDAR data obtained from BC Hydro (October, 2016)
  6. 5-Year Beach Line obtained from BC Hydro (September, 2017)
  7. Proposed reservoir area generated from LIDAR data obtained from BC Hydro (October, 2016)
  8. Transportation realignment data provided by BC Hydro (July 20, 2019)

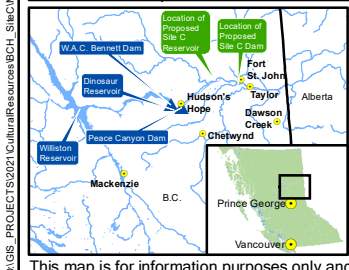
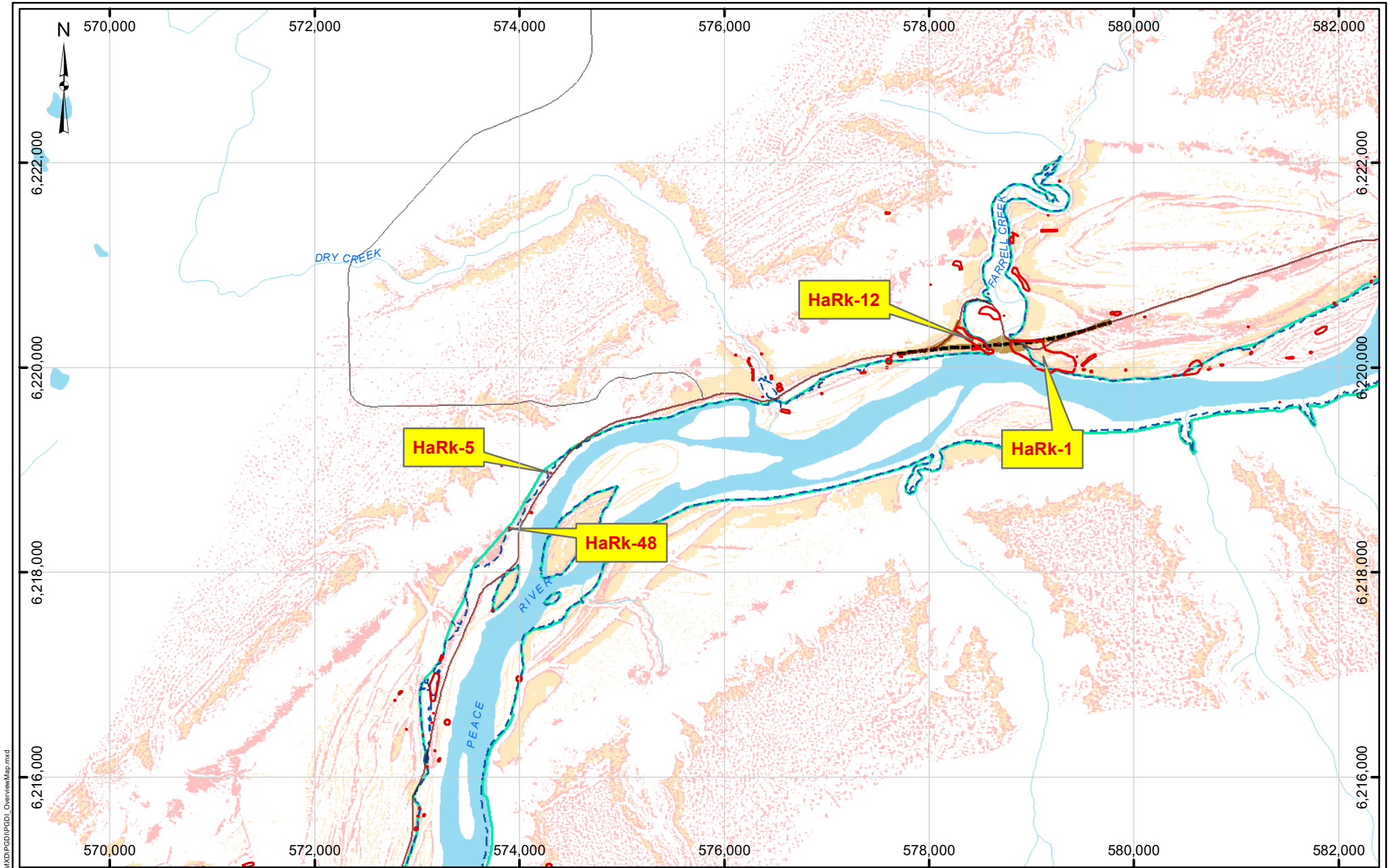
**Legend**

- City/District Municipality
- Road
- Highway
- Highway Realignment
- Railway
- Assessment Area
- Archaeology Site
- Proposed Reservoir (FSL 461.8m)
- 5yr Beach Line
- Right of Way
- Archaeological Potential Model**
- Moderate
- High

1:50,000 0 2 km

**Appendix E Figure 3**  
**Post Ground Disturbance Inspection of Site HaRj-26,**  
**HaRj-17, HaRj-40 & HaRj-35**  
**Permit: 2019-0213**

DATE	2022-03-29	3
------	------------	---



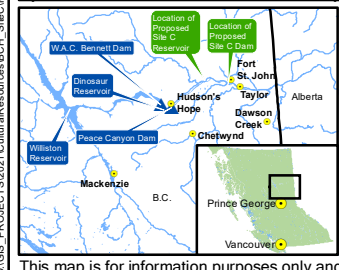
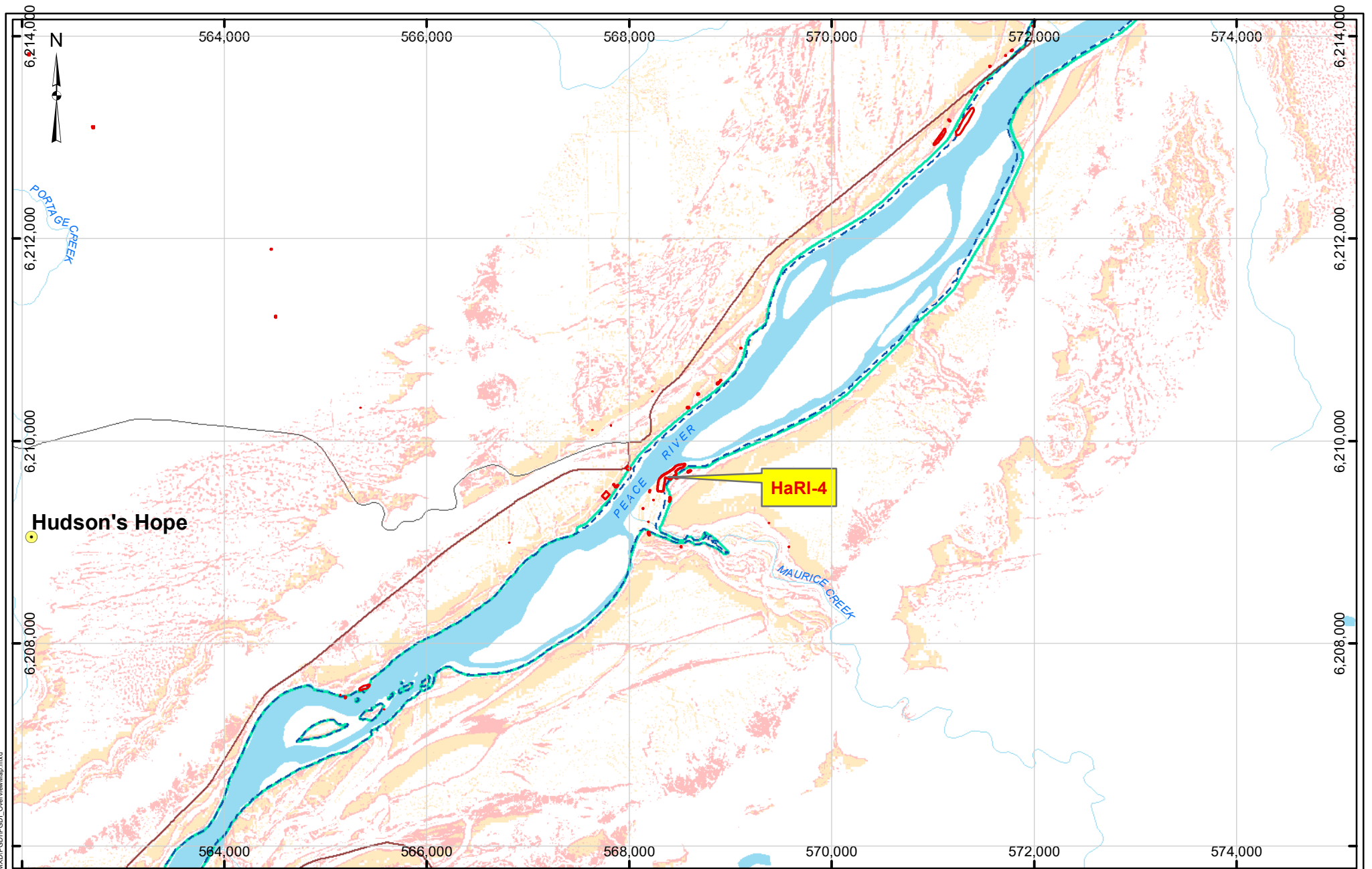
- Map Notes:**
1. Datum: NAD83
  2. Projection: UTM Zone 10N
  3. Base Data: Province of B.C.
  4. Archaeological data provided by BC Hydro (2021, Sep 14)
  5. Proposed reservoir area generated from LIDAR data obtained from BC Hydro (October, 2016)
  6. 5-Year Beach Line obtained from BC Hydro (September, 2017)
  7. Proposed reservoir area generated from LIDAR data obtained from BC Hydro (October, 2016)
  8. Transportation realignment data provided by BC Hydro (July 20, 2019)

**Legend**

- City/District Municipality
- Road
- Highway
- Highway Realignment
- Railway
- Assessment Area
- Archaeology Site
- Proposed Reservoir (FSL 461.8m)
- 5yr Beach Line
- Right of Way
- Archaeological Potential Model**
- Moderate
- High

**Appendix E Figure 4**  
**Post Ground Disturbance Inspection of Site HaRk-12,**  
**HaRk-1, HaRk-5 & HaRk-48**  
**Permit: 2019-0213**

DATE	2022-03-29	4
------	------------	---



**Map Notes:**

1. Datum: NAD83
2. Projection: UTM Zone 10N
3. Base Data: Province of B.C.
4. Archaeological data provided by BC Hydro (2021, Sep 14)
5. Proposed reservoir area generated from LIDAR data obtained from BC Hydro (October, 2016)
6. 5-Year Beach Line obtained from BC Hydro (September, 2017)
7. Proposed reservoir area generated from LIDAR data obtained from BC Hydro (October, 2016)
8. Transportation realignment data provided by BC Hydro (July 20, 2019)

**Legend**

- City/District Municipality
- Road
- Highway
- Highway Realignment
- Railway
- Assessment Area
- Archaeology Site
- Proposed Reservoir (FSL 461.8m)
- 5yr Beach Line
- Right of Way
- Archaeological Potential Model**
- Moderate
- High

1:50,000 2 km

**Appendix E Figure 5**  
**Post Ground Disturbance Inspection of Site HaRI-4**  
**Permit: 2019-0213**

DATE	2022-03-29	5
------	------------	---

This map is for information purposes only and accuracy is not guaranteed.

Construction of the Site C Clean Energy Project is subject to required regulatory and permitting approvals.

C:\GIS\_PROJECTS\2021\CulturalResources\BCH\_SiteC\MXD\FGDI\FGDI\_OverviewMap.mxd





**ECOFOR**  
natural and cultural resource consultants

## Archaeological Photodocumentation

**Permit:** 2016-0235

**Development Area:**

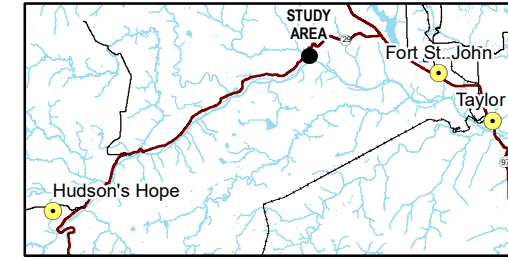
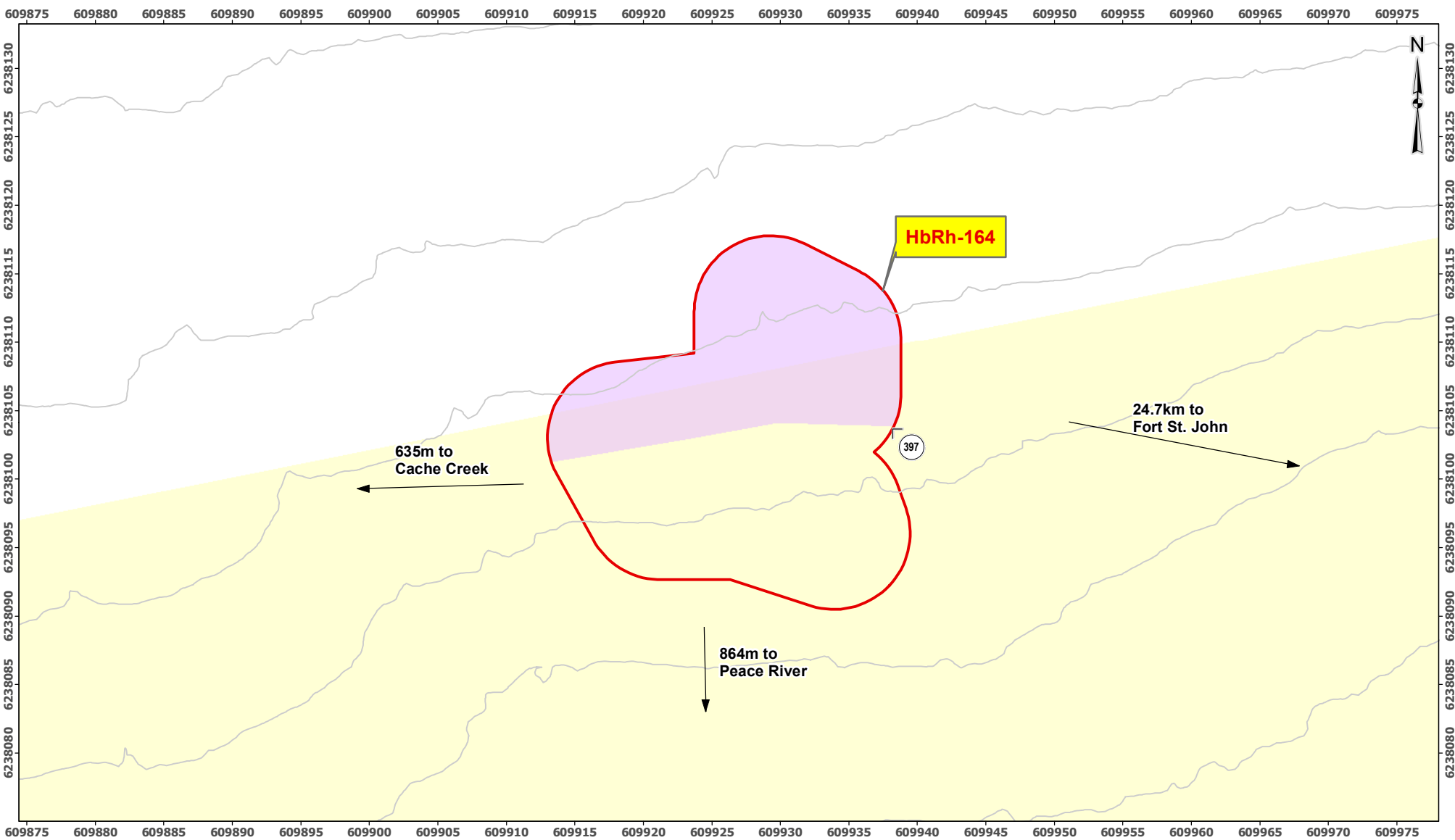
BC Hydro Site C Post Ground  
Disturbance Inspection and  
Monitoring of Alteration to HbRh-  
164 for Site C Clean Energy  
Project

**Client:** BC Hydro

**Date:** May 5, 2021



**Photo 397: View NW (see Figure 6)**



Map Notes:  
 1. Datum: NAD83  
 2. Projection: UTM Zone 10N  
 3. Base Data: Province of B.C.  
 4. Archaeological data provided by BC Hydro (2021, Sept 14)  
 5. Topography from DEM generated LIDAR data obtained from BC Hydro (July 2018)  
 6. OLTC 6 data provided by BC Hydro (July 19, 2018)  
 7. 5-Year Beach Line obtained from BC Hydro (September, 2017)  
 8. Archaeological Potential obtained from BC Hydro (October, 2016)

BCGS MAPSHEET: 94A.024  
 NTS MAPSHEET: 94A/06  
 EPN: 21-1186-001

- Legend**
- Contour (1m)
  - Photo Number/Direction
  - Disturbed Area
  - Highway ROW Realignment
  - Previously Recorded Archaeological Site



<b>Appendix E Figure 6</b> <b>HbRh-164 PDGI/Monitoring Map</b> <b>Conducted Under Permit 2019-0213</b>		
DATE	2022-03-29	

This map is for information purposes only and accuracy is not guaranteed.

Path: O:\GIS\_PROJECTS\2021\CulturalResources\BCH\_Site\CMXD\PGDI\HbRh-164\_PDGI\_Map.mxd





**ECOFOR**  
natural and cultural resource consultants

## Archaeological Photodocumentation

**Permit:** 2016-0235

**Development Area:**

BC Hydro Site C Post Ground  
Disturbance Inspection and  
Monitoring of Alteration to HbRh-  
187 for Site C Clean Energy  
Project

**Client:** BC Hydro

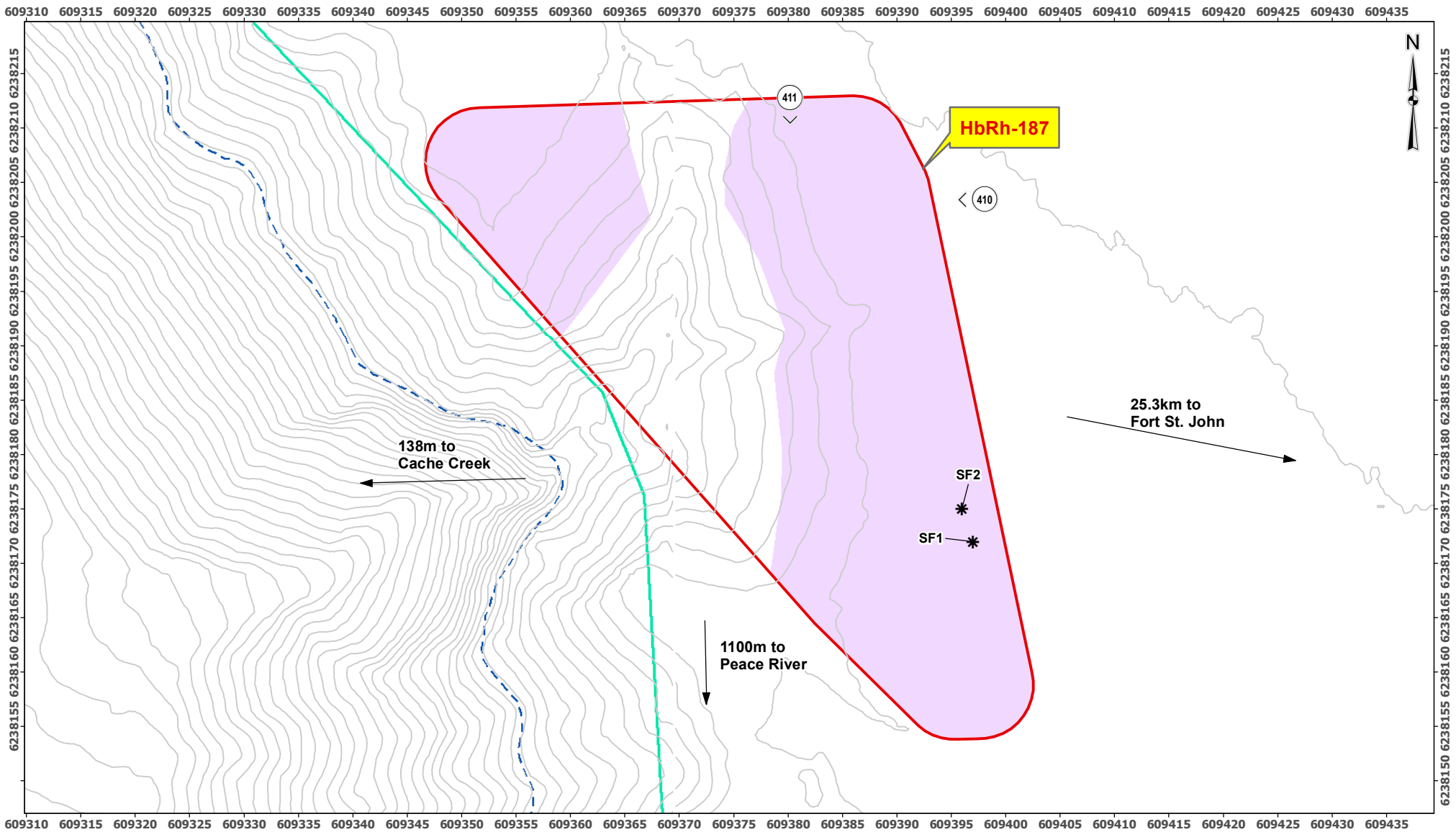
**Date:** May 5, 6, 11, 2021



Photo 411: View S (see Figure 7)



Photo 410: View W (see Figure 7)



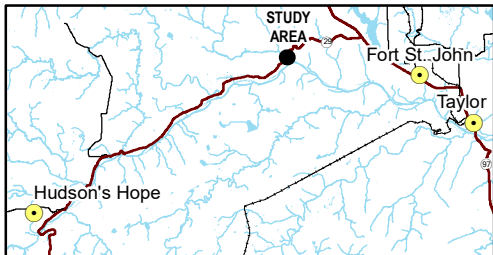
**Legend**

- \* Surface Find
- Contour (1m)
- < ○ Photo Number/Direction
- Disturbed Area
- Previously Recorded Archaeological Site
- Proposed Reservoir (FSL 461.8)
- Syr Beach Line

**Map Notes:**

1. Datum: NAD83
2. Projection: UTM Zone 10N
3. Base Data: Province of B.C.
4. Archaeological data provided by BC Hydro (2021, Sept 14)
5. Topography from DEM generated LIDAR data obtained from BC Hydro (July 2018)
6. OLTC 6 data provided by BC Hydro (July 19, 2018)
7. 5-Year Beach Line obtained from BC Hydro (September, 2017)
8. Archaeological Potential obtained from BC Hydro (October, 2016)

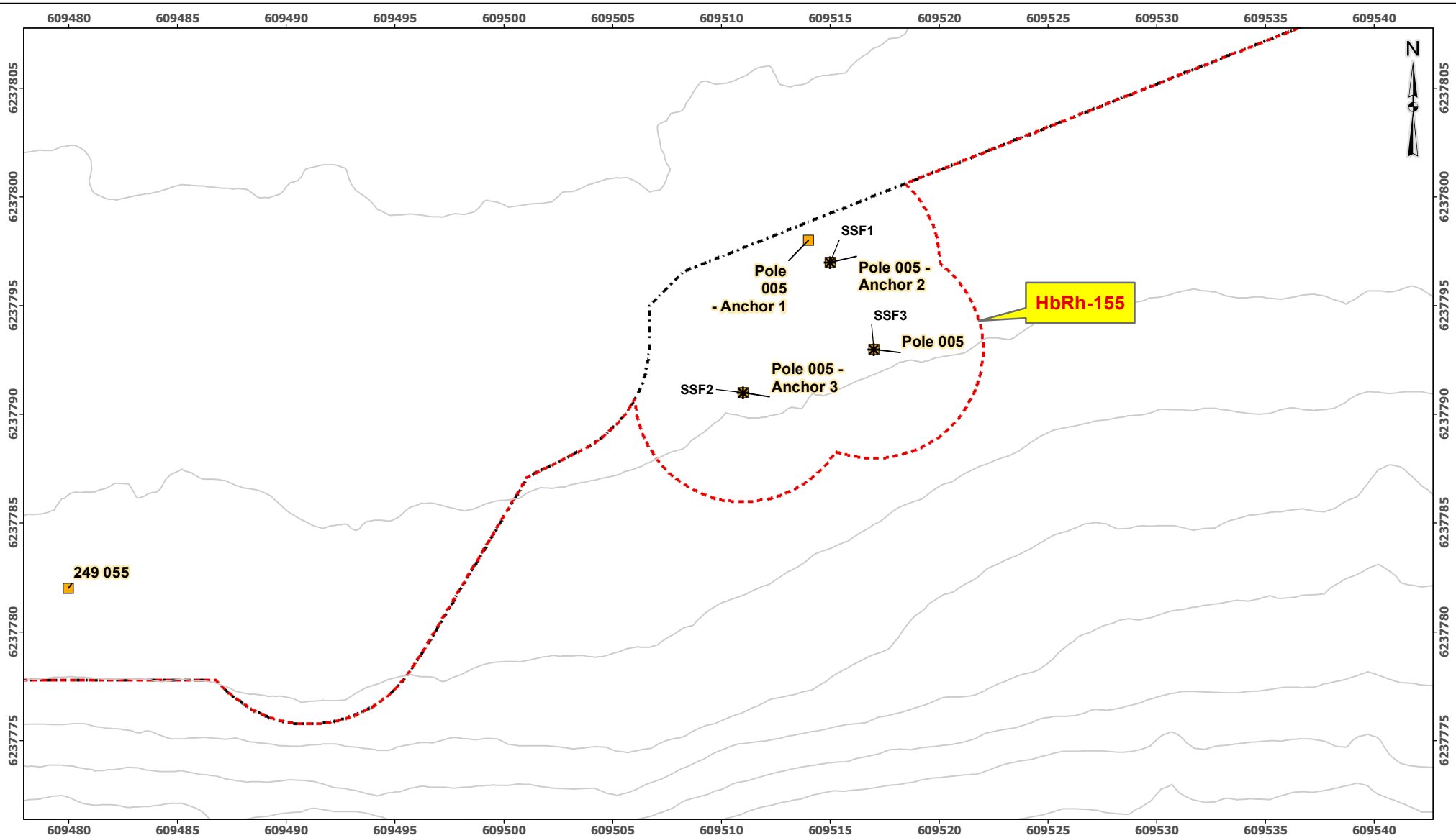
BCGS MAPSHEET: 94A.024  
 NTS MAPSHEET: 94A/06  
 EPN: 21-1186-001



<b>Appendix E Figure 7</b> <b>HbRh-187 PDGI/Monitoring Map</b> <b>Conducted Under Permit 2019-0213</b>		
DATE	2022-03-29	

This map is for information purposes only and accuracy is not guaranteed.

Path: O:\GIS\_PROJECTS\2021\CulturalResources\BCH\_Site\CMXD\PGDI\HbRh-187\_PDGI\_Map.mxd



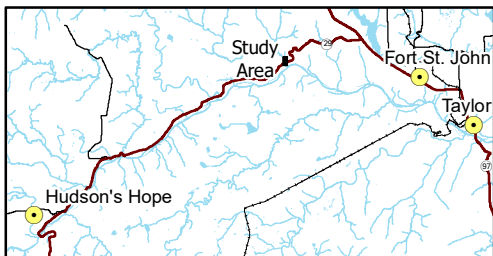
**HbRh-155**

**249 055**

**Legend**


- \* Subsurface Find
- Anchor/Pole Point (1m x 1.5m)
- Contour (1m)
- - - New Archaeological Site Boundary
- ..... Original Archaeological Site Boundary
- Proposed Reservoir (FSL 461.8)
- Syr Beach Line

1:250



- Map Notes:
1. Datum: NAD83
  2. Projection: UTM Zone 10N
  3. Base Data: Province of B.C.
  4. Archaeological data provided by BC Hydro (2021, Sept 14)
  5. Topography from DEM generated LIDAR data obtained from BC Hydro (July 2018)
  6. OLTC 6 data provided by BC Hydro (July 19, 2018)
  7. 5-Year Beach Line obtained from BC Hydro (September, 2017)
  8. Archaeological Potential obtained from BC Hydro (October, 2016)

BCGS MAPSHEET: 94A.024  
 NTS MAPSHEET: 94A/06  
 EPN: 21-1186-201



**ECOFOR**  
natural and cultural resource consultants

**Appendix E Figure 8  
 HbRh-155 PDGI/Monitoring Map  
 Conducted Under Permit 2019-0213**

DATE	2022-03-29	
------	------------	--

This map is for information purposes only and accuracy is not guaranteed.

Path: O:\GIS\_PROJECTS\2021\CulturalResources\BCH\_Site\CMXD\PDI\HbRh-155\_PDGI\_Map.mxd



**ECOFOR**  
natural and cultural resource consultants

## Archaeological Photodocumentation

**Permit:** 2016-0235

**Development Area:**

BC Hydro Site C Post Ground  
Disturbance Inspection and  
Monitoring of Alteration to HbRh-  
36 for Site C Clean Energy Project

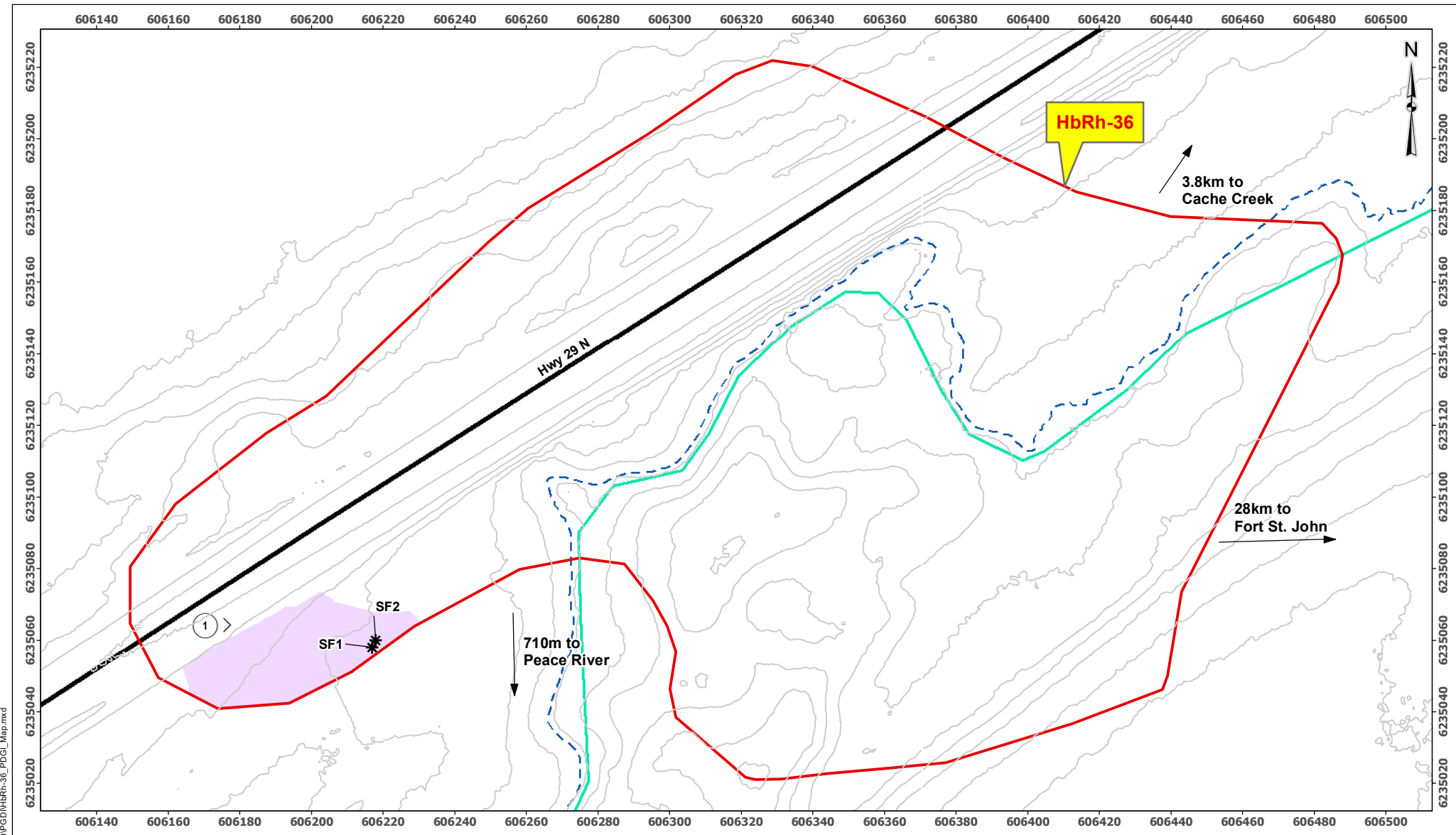
**Client:** BC Hydro

**Date:** September 2, October 4, 2021



Photo 1: View E (see Figure 9)



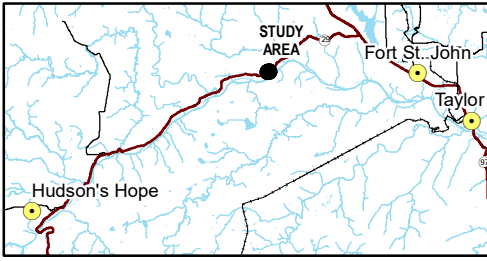


1:1,500



**Legend**

- Surface Find
- Contour (1m)
- Photo Number/Direction
- Highway
- Disturbed Area
- Previously Recorded Archaeological Site
- Proposed Reservoir (FSL 461.8)
- 5yr Beach Line



Map Notes:  
 1. Datum: NAD83  
 2. Projection: UTM Zone 10N  
 3. Base Data: Province of B.C.  
 4. Archaeological data provided by BC Hydro (2021, Sept 14)  
 5. Topography from DEM generated LIDAR data obtained from BC Hydro (July 2018)  
 6. OLTC 6 data provided by BC Hydro (July 19, 2018)  
 7. 5-Year Beach Line obtained from BC Hydro (September, 2017)  
 8. Archaeological Potential obtained from BC Hydro (October, 2016)

BCGS MAPSHEET: 94A.024  
 NTS MAPSHEET: 94A/03  
 EPN: 21-1186-001

**Appendix E Figure 9  
 HbRh-36 PDGI/Monitoring Map  
 Conducted Under Permit 2019-0213**

DATE	2022-03-29	
------	------------	--

This map is for information purposes only and accuracy is not guaranteed.

Path: O:\GIS\_PROJECTS\2021\CulturalResources\BCH\_Site\CMXD\FGD\HbRh-36\_PDGI\_Map.mxd



**Permit:** 2016-0235

**Development Area:**

BC Hydro Site C Post Ground  
Disturbance Inspection and  
Monitoring of Alteration to HbRi-  
33 for Site C Clean Energy Project

**Client:** BC Hydro

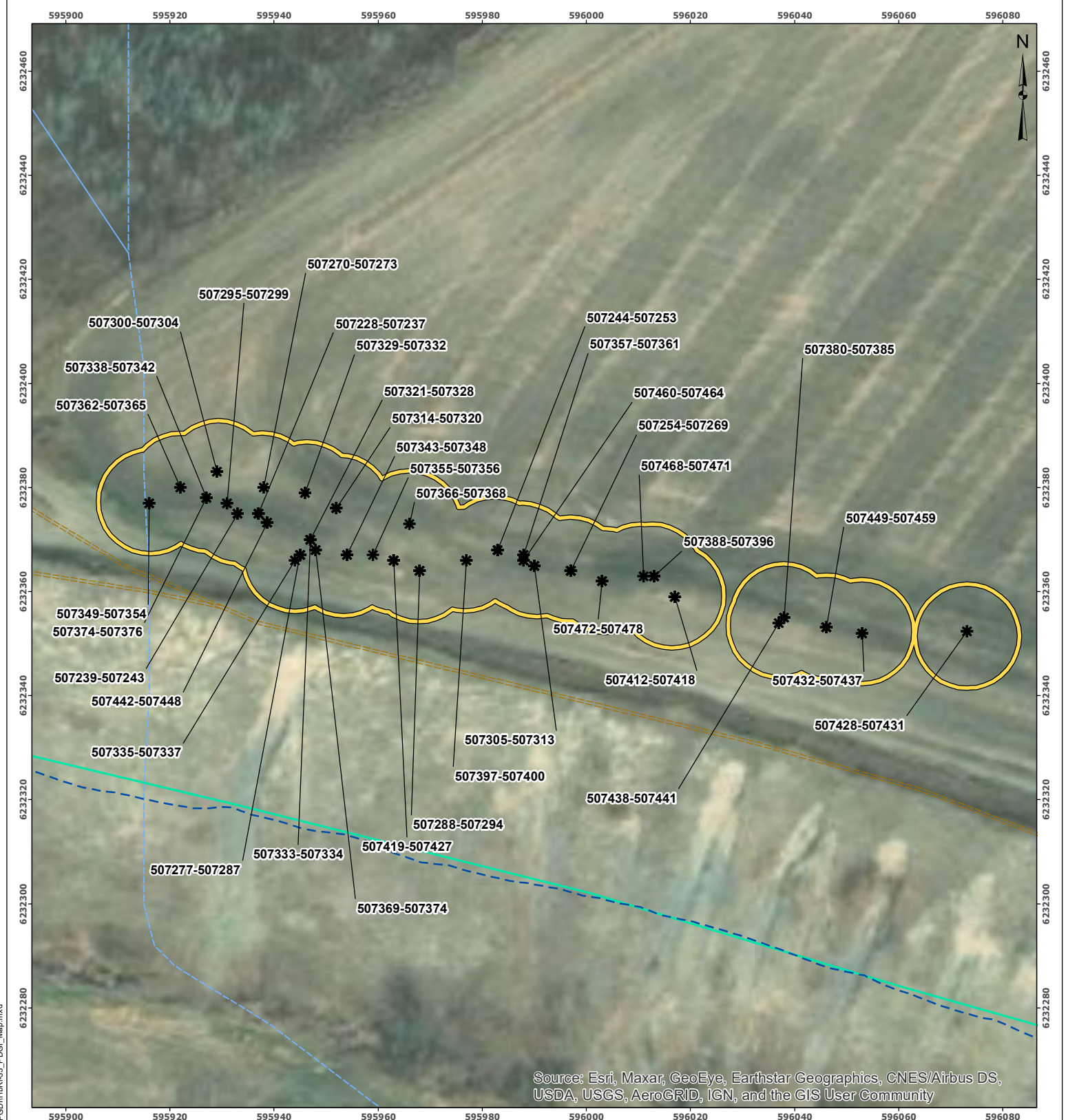
**Date:** June 7, 2021



Photo 541: View S (see Figure 10)



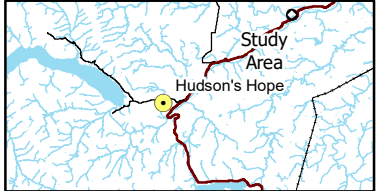
Photo 542: View N (see Figure 10)



Source: Esri, Maxar, GeoEye, Earthstar Geographics, CNES/Airbus DS, USDA, USGS, AeroGRID, IGN, and the GIS User Community

Map Notes:  
 1. Datum: NAD83  
 2. Projection: UTM Zone 10N  
 3. Base Data: Province of B.C.  
 4. Archaeological data provided by BC Hydro (2021, Sept 14)  
 5. Topography from DEM generated LIDAR data obtained from BC Hydro (October 2016)

BCGS MAPSHEET: 94A.012  
 NTS MAPSHEET: 94A/04  
 EPN: 21-1186-207



- Legend**
- \* Surface Find
  - Contour (1m)
  - Study Area
  - - - Proposed Reservoir (FSL 461.8)
  - 5yr Beach Line
  - Stream - Definite
  - - - Stream - Indefinite

1:1,000  
 0 (at original document size of 8.5 x 11") 40 Meters

**Appendix E Figure 10**  
**HbRi-33 PDGI/Monitoring Map 1 of 3**  
**Conducted Under Permit 2019-0213**

DATE	2022-03-30	
------	------------	--

Path: O:\GIS\_PROJECTS\2021\CulturalResources\BCH\_Site\CMXDPDGI\HbRi-33\_PDGI\_Map.mxd



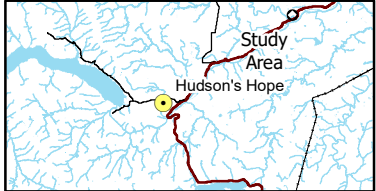


Path: O:\GIS\_PROJECTS\2021\CulturalResources\BCH\_Site\CMX\PDGI\HbRi-33\_PDGI\_Map.mxd

**Map Notes:**

- Datum: NAD83
- Projection: UTM Zone 10N
- Base Data: Province of B.C.
- Archaeological data provided by BC Hydro (2021, Sept 14)
- Topography from DEM generated LIDAR data obtained from BC Hydro (October 2016)

BCGS MAPSHEET: 94A.012  
 NTS MAPSHEET: 94A/04  
 EPN: 21-1186-207



- Legend**
- \* Surface Find
  - Contour (1m)
  - Study Area
  - - - Proposed Reservoir (FSL 461.8)
  - ▭ 5yr Beach Line
  - Stream - Definite

1:1,000

0 (at original document size of 8.5 x 11") 40 Meters

**ECOFOR**  
natural and cultural resource consultants

**Appendix E Figure 10**  
**HbRi-33 PDGI/Monitoring Map 2 of 3**  
**Conducted Under Permit 2019-0213**

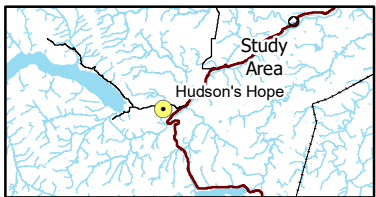
DATE	2022-03-30	
------	------------	--

This map is for information purposes only and accuracy is not guaranteed.



Source: Esri, Maxar, GeoEye, Earthstar Geographics, CNES/Airbus DS, USDA, USGS, AeroGRID, IGN, and the GIS User Community

- Map Notes:**
- 1. Datum: NAD83
  - 2. Projection: UTM Zone 10N
  - 3. Base Data: Province of B.C.
  - 4. Archaeological data provided by BC Hydro (2021, Sept 14)
  - 5. Topography from DEM generated LIDAR data obtained from BC Hydro (October 2016)
- BCGS MAPSHEET: 94A.012  
 NTS MAPSHEET: 94A/04  
 EPN: 21-1186-207



- Legend**
- \* Surface Find
  - Contour (1m)
  - Study Area
  - - - Proposed Reservoir (FSL 461.8)
  - 5yr Beach Line

1:1,000  
 0 (at original document size of 8.5 x 11") 40 Meters

**ECOFOR**  
 natural and cultural resource consultants

**Appendix E Figure 10**  
**HbRi-33 PDGI/Monitoring Map 3 of 3**  
**Conducted Under Permit 2019-0213**

DATE	2022-03-30	
------	------------	--

Path: O:\GIS\_PROJECTS\2021\CulturalResources\BCH\_Site\CMX\PDGI\HbRi-33\_PDGI\_Map.mxd



**ECOFOR**  
natural and cultural resource consultants

## Archaeological Photodocumentation

**Permit:** 2016-0235

**Development Area:**

BC Hydro Site C Post Ground  
Disturbance Inspection and  
Monitoring of Alteration to HaRj-  
26 for Site C Clean Energy Project

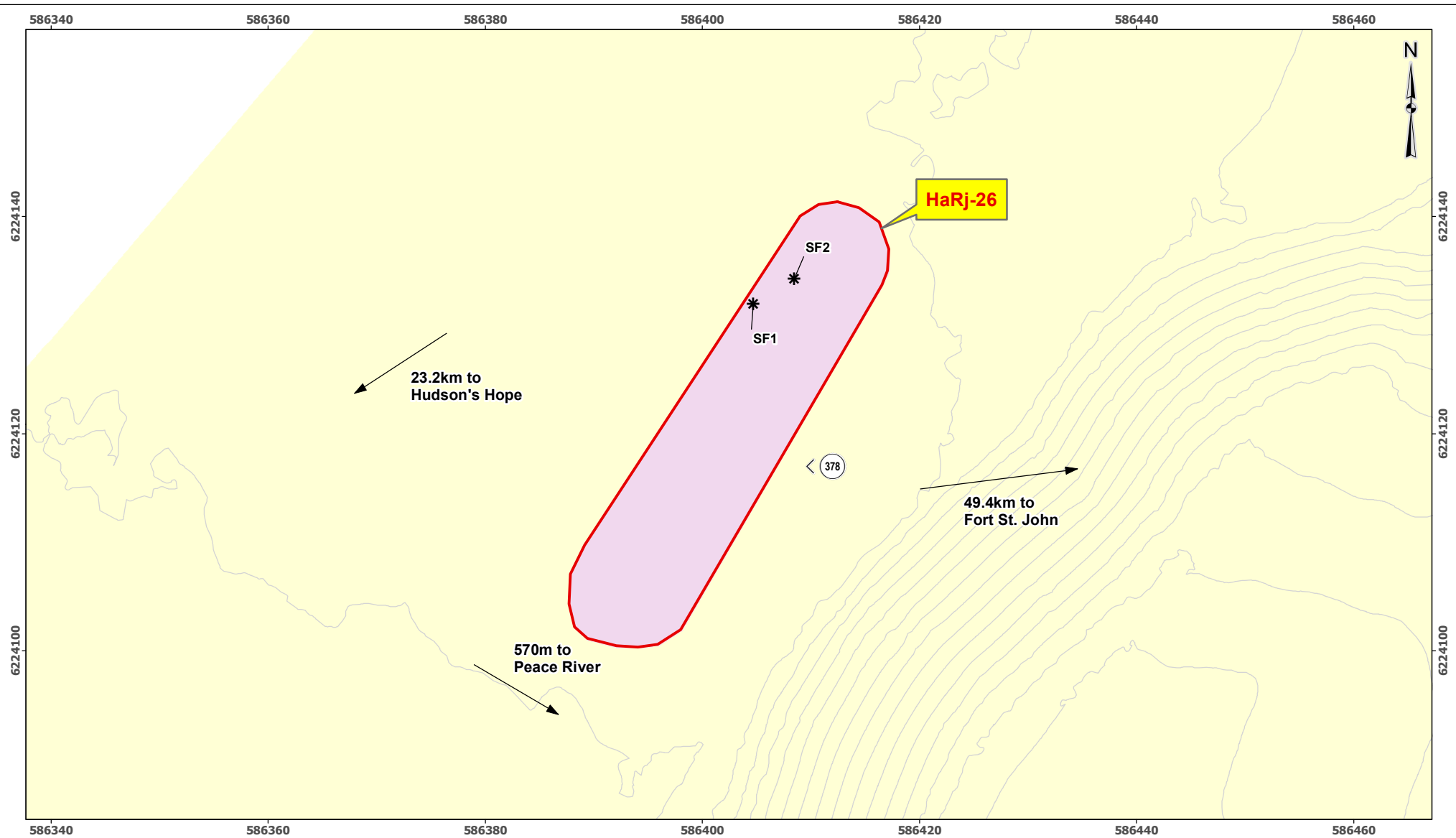
**Client:** BC Hydro

**Date:** April 21, 2021



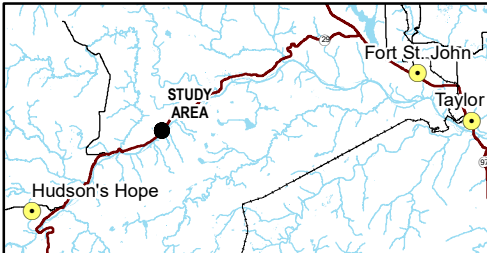
Photo 378: View E (see Figure 11)





**Legend**

- \* Surface Find
- Contour (1m)
- ◁ ○ Photo Number/Direction
- ▭ Disturbed Area
- ▭ Highway ROW Realignment
- ▭ Previously Recorded Archaeological Site



Map Notes:  
 1. Datum: NAD83  
 2. Projection: UTM Zone 10N  
 3. Base Data: Province of B.C.  
 4. Archaeological data provided by BC Hydro (2021, Sept 14)  
 5. Topography from DEM generated LIDAR data obtained from BC Hydro (July 2018)  
 6. OLTC 6 data provided by BC Hydro (July 19, 2018)  
 7. 5-Year Beach Line obtained from BC Hydro (September, 2017)  
 8. Archaeological Potential obtained from BC Hydro (October, 2016)

BCGS MAPSHEET: 94A.012  
 NTS MAPSHEET: 94A/04  
 EPN: 21-1186-001

**Appendix E Figure 11**  
**HaRj-26 PDGI/Monitoring Map**  
**Conducted Under Permit 2019-0213**

DATE	2022-03-30	
------	------------	--

This map is for information purposes only and accuracy is not guaranteed. 18

Path: O:\GIS\_PROJECTS\2021\CulturalResources\BCH\_Site\CMXDPGI\HaRj-26\_PDGI\_Map.mxd



**ECOFOR**  
natural and cultural resource consultants

## Archaeological Photodocumentation

**Permit:** 2016-0235

**Development Area:**

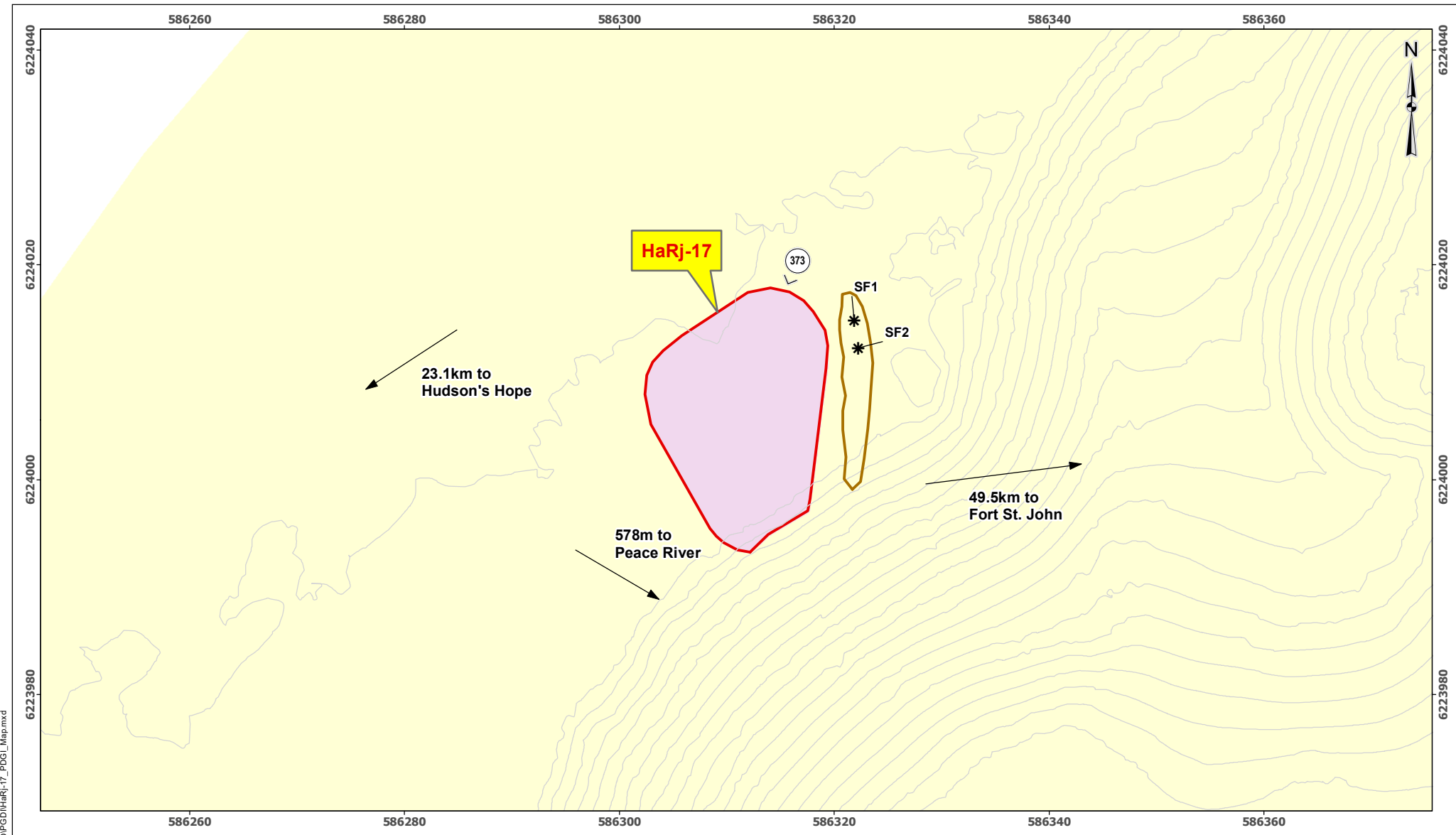
BC Hydro Site C Post Ground  
Disturbance Inspection and  
Monitoring of Alteration to HaRj-  
17 for Site C Clean Energy Project

**Client:** BC Hydro

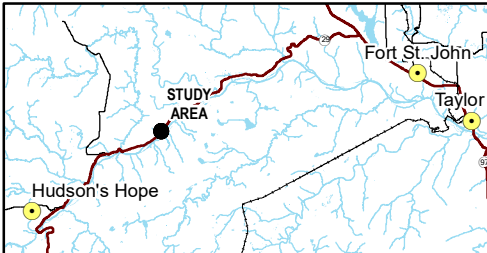
**Date:** April 21, 2021



Photo 373: View SW (see Figure 12)



Path: O:\GIS\_PROJECTS\2021\CulturalResources\BCH\_Site\MXD\FGDI\HaRj-17\_PDGI\_Map.mxd



**Map Notes:**  
 1. Datum: NAD83  
 2. Projection: UTM Zone 10N  
 3. Base Data: Province of B.C.  
 4. Archaeological data provided by BC Hydro (2021, Sept 14)  
 5. Topography from DEM generated LIDAR data obtained from BC Hydro (July 2018)  
 6. OLTC 6 data provided by BC Hydro (July 19, 2018)  
 7. 5-Year Beach Line obtained from BC Hydro (September, 2017)  
 8. Archaeological Potential obtained from BC Hydro (October, 2016)

BCGS MAPSHEET: 94A.012  
 NTS MAPSHEET: 94A/04  
 EPN: 21-1186-001

- Legend**
- \* Surface Find
  - Contour (1m)
  - ⊙ Photo Number/Direction
  - Disturbed Area
  - ▭ Strip Pile
  - ▭ Highway ROW Realignment
  - ▭ Previously Recorded Archaeological Site



<b>ECOFOR</b> <small>natural and cultural resource consultants</small>		
<b>Appendix E Figure 12</b> <b>HaRj-17 PDGI/Monitoring Map</b> <b>Conducted Under Permit 2019-0213</b>		
DATE	2022-03-30	

This map is for information purposes only and accuracy is not guaranteed. 20



**ECOFOR**  
natural and cultural resource consultants

## Archaeological Photodocumentation

**Permit:** 2016-0235

**Development Area:**

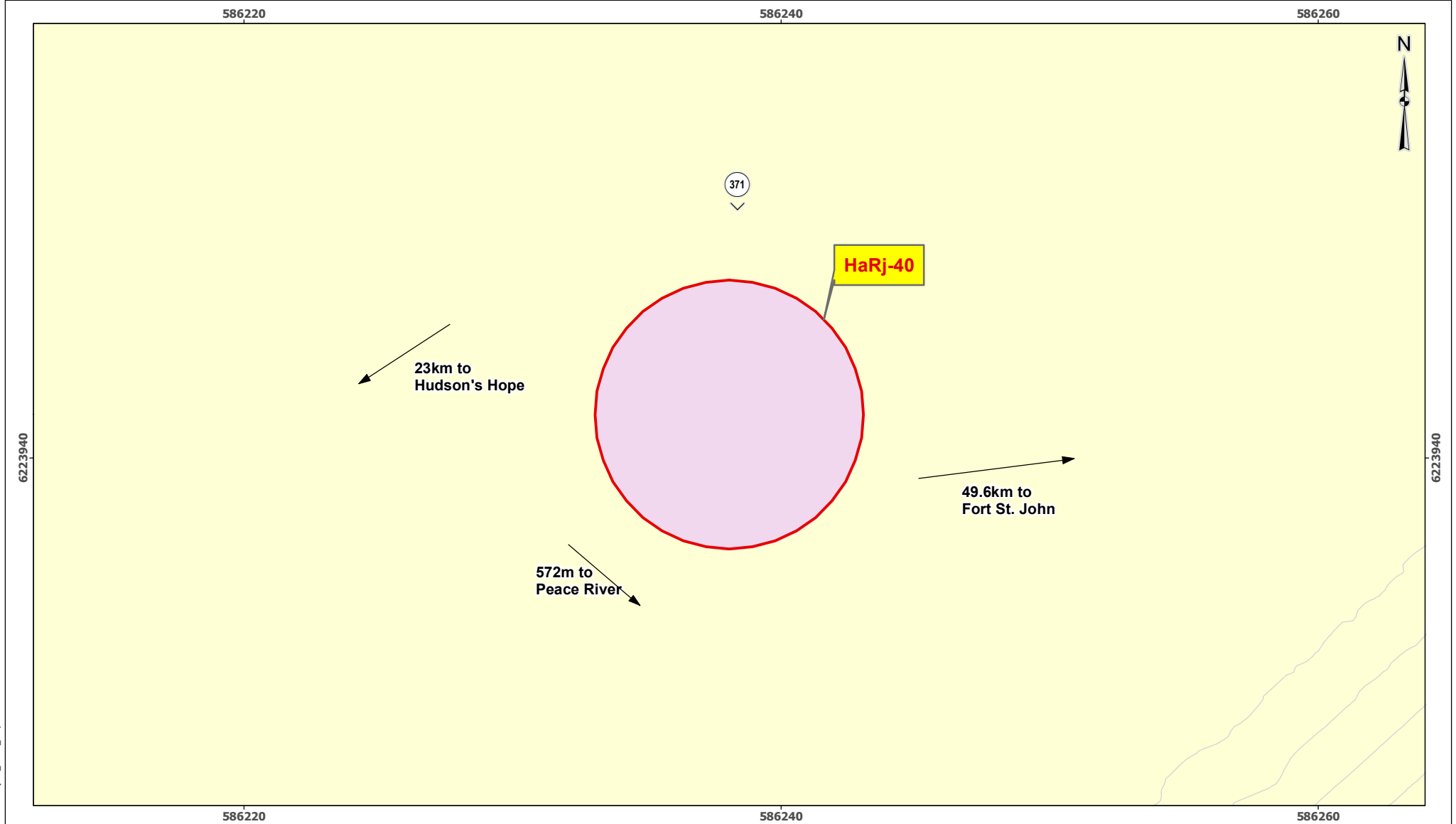
BC Hydro Site C Post Ground  
Disturbance Inspection and  
Monitoring of Alteration to HaRj-  
40 for Site C Clean Energy Project

**Client:** BC Hydro

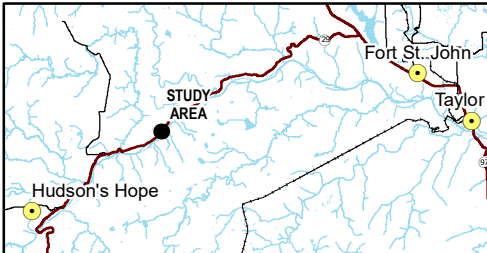
**Date:** April 21, 2021



Photo 371: View S (see Figure 13)



Path: O:\GIS\_PROJECTS\2021\CulturalResources\BCH\_Site\CMD\FGDI\HaRj-40\_PDGI\_Map.mxd



**Map Notes:**  
 1. Datum: NAD83  
 2. Projection: UTM Zone 10N  
 3. Base Data: Province of B.C.  
 4. Archaeological data provided by BC Hydro (2021, Sept 14)  
 5. Topography from DEM generated LIDAR data obtained from BC Hydro (July 2018)  
 6. OLTC 6 data provided by BC Hydro (July 19, 2018)  
 7. 5-Year Beach Line obtained from BC Hydro (September, 2017)  
 8. Archaeological Potential obtained from BC Hydro (October, 2016)

BCGS MAPSHEET: 94A.012  
 NTS MAPSHEET: 94A/04  
 EPN: 21-1186-001

- Legend**
- Contour (1m)
  - Photo Number/Direction
  - Disturbed Area
  - Highway ROW Realignment
  - Previously Recorded Archaeological Site



**Appendix E Figure 13  
 HaRj-40 PDGI/Monitoring Map  
 Conducted Under Permit 2019-0213**

DATE	2022-03-30	
------	------------	--

This map is for information purposes only and accuracy is <sup>22</sup>not guaranteed.





**ECOFOR**  
natural and cultural resource consultants

## Archaeological Photodocumentation

**Permit:** 2016-0235

**Development Area:**

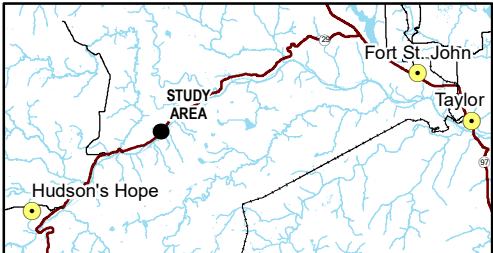
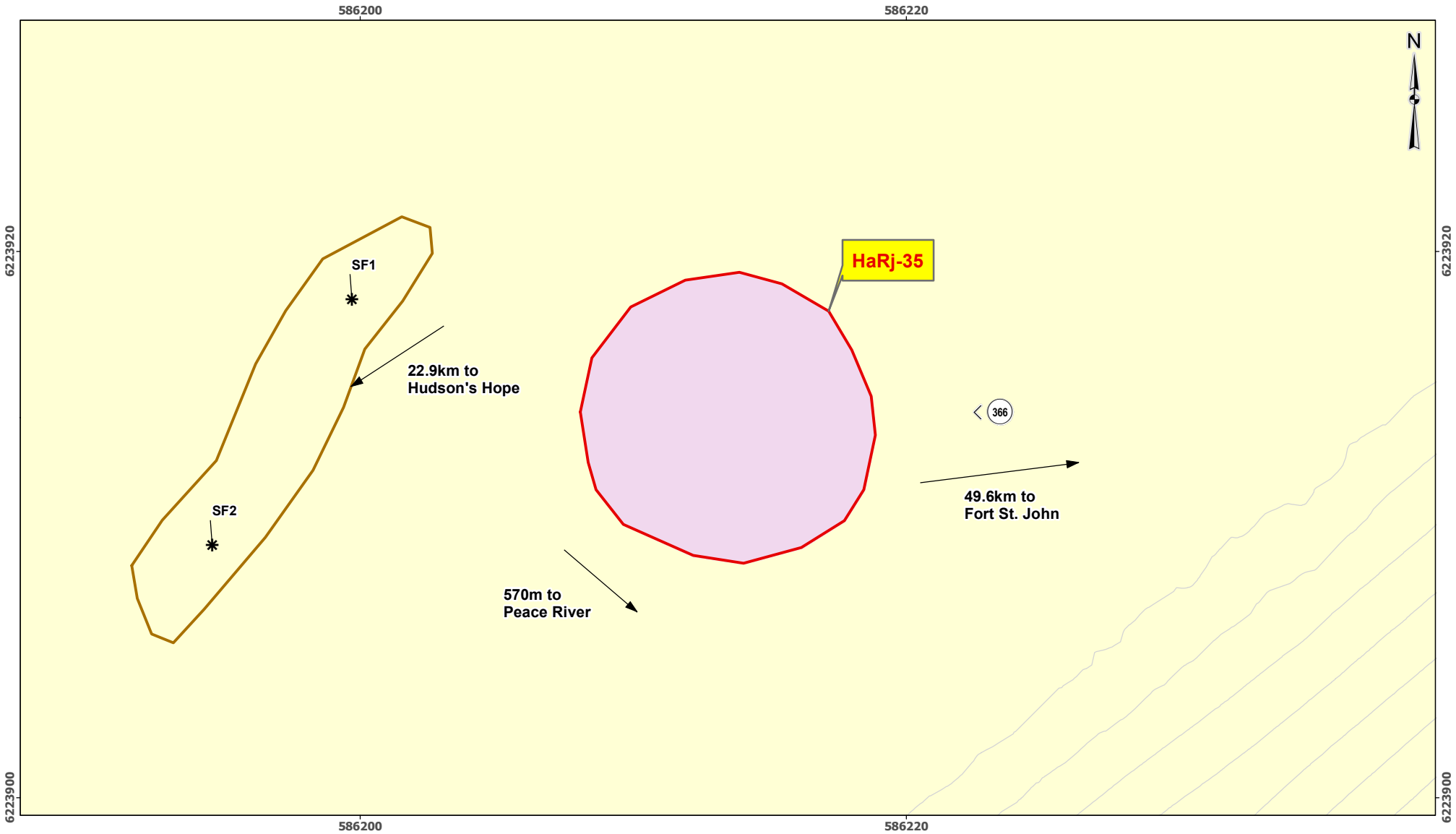
BC Hydro Site C Post Ground  
Disturbance Inspection and  
Monitoring of Alteration to HaRj-  
35 for Site C Clean Energy Project

**Client:** BC Hydro

**Date:** April 21, 2021



Photo 366: View SW (see Figure 14)



Map Notes:

1. Datum: NAD83
2. Projection: UTM Zone 10N
3. Base Data: Province of B.C.
4. Archaeological data provided by BC Hydro (2021, Sept 14)
5. Topography from DEM generated LIDAR data obtained from BC Hydro (July 2018)
6. OLTC 6 data provided by BC Hydro (July 19, 2018)
7. 5-Year Beach Line obtained from BC Hydro (September, 2017)
8. Archaeological Potential obtained from BC Hydro (October, 2016)

BCGS MAPSHEET: 94A.012  
 NTS MAPSHEET: 94A/04  
 EPN: 21-1186-001

- Legend**
- \* Surface Find
  - Contour (1m)
  - < ○ Photo Number/Direction
  - ▭ Disturbed Area
  - ▭ Strip Pile
  - ▭ Highway ROW Realignment
  - ▭ Previously Recorded Archaeological Site



ECOFOR  
 natural and cultural resource consultants

**Appendix E Figure 14**  
**HaRj-35 PDGI/Monitoring Map**  
**Conducted Under Permit 2019-0213**

DATE	2022-03-30	
------	------------	--

This map is for information purposes only and accuracy is not guaranteed.

Path: O:\GIS\_PROJECTS\2021\CulturalResources\BCH\_Site\CMXD\FGDI\HaRj-35\_PDGI\_Map.mxd



**ECOFOR**  
natural and cultural resource consultants

## Archaeological Photodocumentation

**Permit:** 2016-0235

**Development Area:**

BC Hydro Site C Post Ground  
Disturbance Inspection and  
Monitoring of Alteration to HaRk-1  
for Site C Clean Energy Project

**Client:** BC Hydro

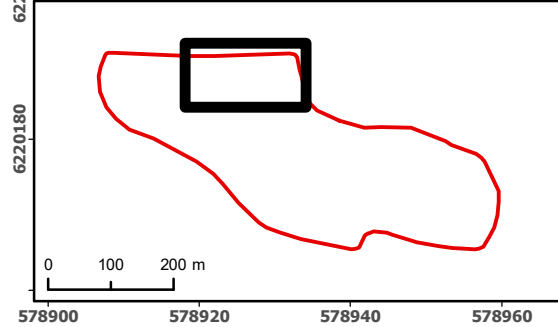
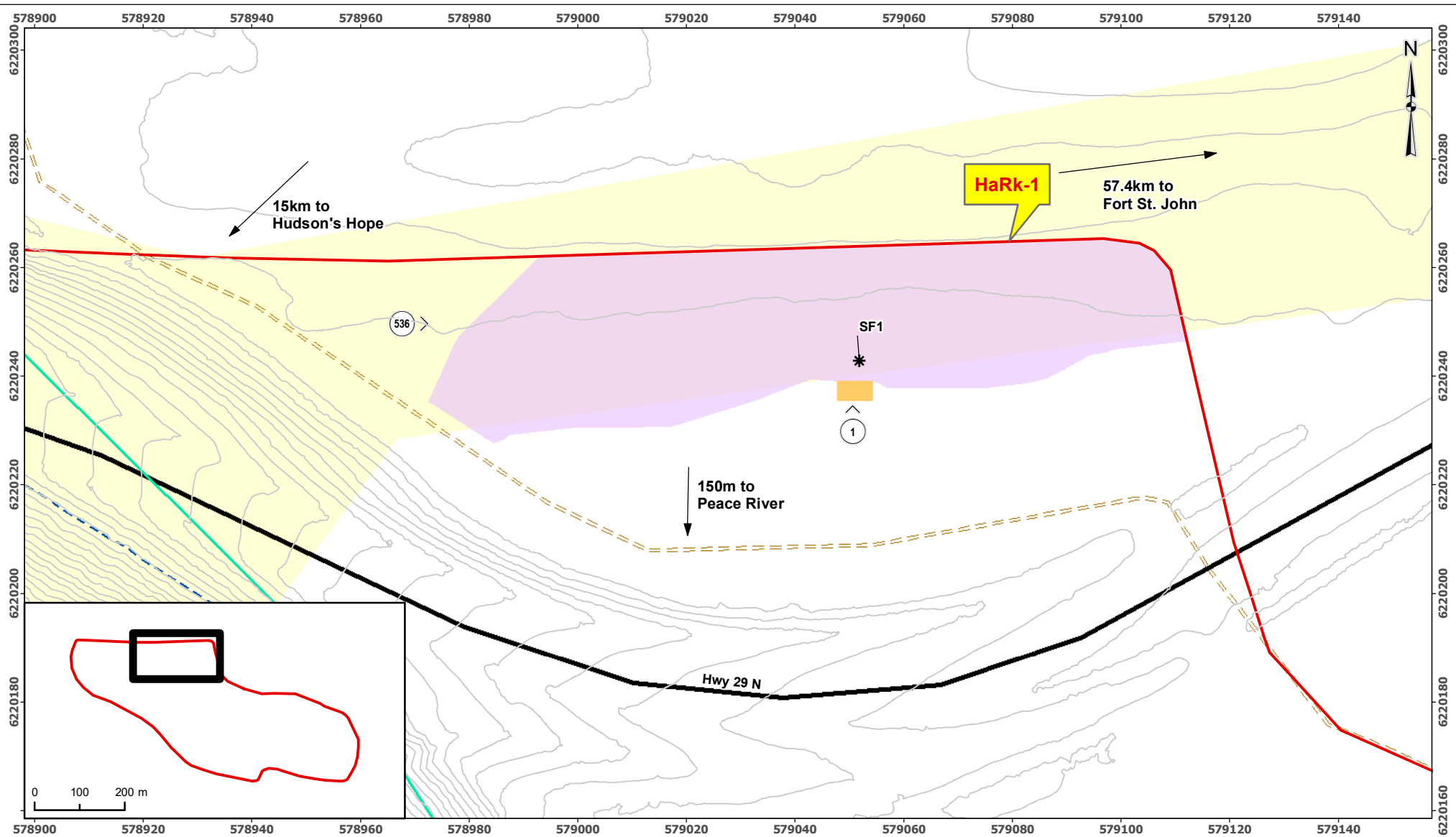
**Date:** May 28, June 3, 7, October 13,  
2021



Photo 1: View N (see Figure 15)



Photo 536: View E (see Figure 15)

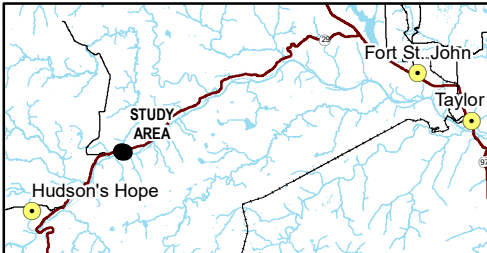


Map Notes:  
 1. Datum: NAD83  
 2. Projection: UTM Zone 10N  
 3. Base Data: Province of B.C.  
 4. Archaeological data provided by BC Hydro (2021, Sept 14)  
 5. Topography from DEM generated LIDAR data obtained from BC Hydro (July 2018)  
 6. OLTC 6 data provided by BC Hydro (July 19, 2018)  
 7. 5-Year Beach Line obtained from BC Hydro (September, 2017)  
 8. Archaeological Potential obtained from BC Hydro (October, 2016)

BCGS MAPSHEET: 94A.012  
 NTS MAPSHEET: 94A/04  
 EPN: 21-1186-001

- Legend**
- \* Surface Find
  - Contour (1m)
  - ◁ ○ Photo Number/Direction
  - Highway
  - Trail
  - Disturbed Area (June 7, 2021)
  - Disturbed Area (Oct 12, 2021)
  - Highway ROW Realignment
  - ▭ Previously Recorded Archaeological Site
  - ▭ Proposed Reservoir (FSL 461.8)
  - ▭ Syr Beach Line

1:1,000



<b>Appendix E Figure 15</b> <b>HaRk-1 PDGI/Monitoring Map</b> <b>Conducted Under Permit 2019-0213</b>		
DATE	2022-03-30	

This map is for information purposes only and accuracy is not guaranteed. 26

Path: O:\GIS\_PROJECTS\2021\CulturalResources\BCH\_Site\CMXD\PDGI\HaRk-1\_PDGI\_Map.mxd





**ECOFOR**  
natural and cultural resource consultants

## Archaeological Photodocumentation

**Permit:** 2016-0235

**Development Area:**

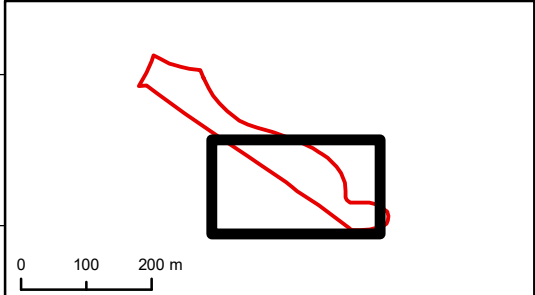
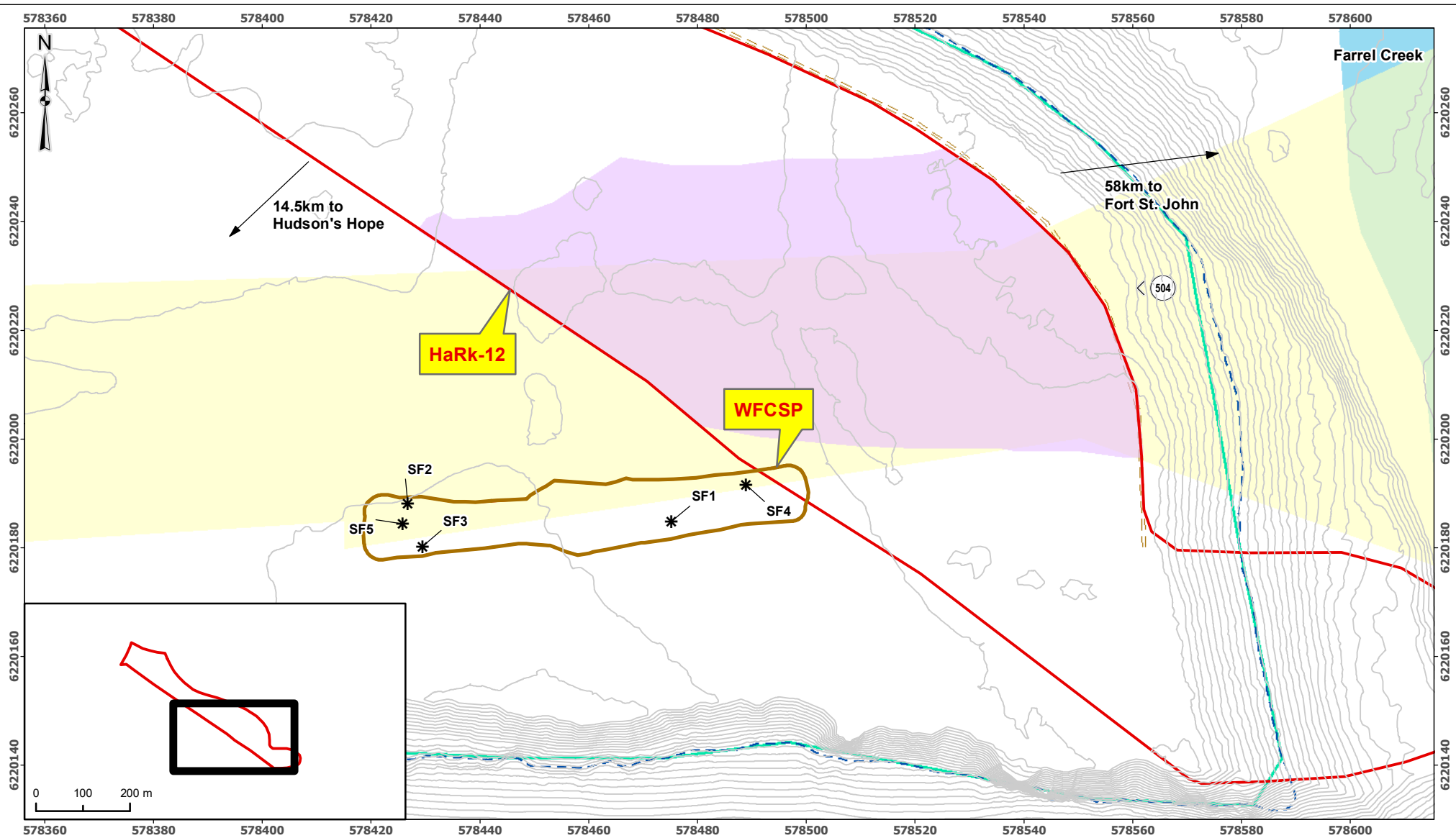
BC Hydro Site C Post Ground  
Disturbance Inspection and  
Monitoring of Alteration to HaRk-  
12 for Site C Clean Energy Project

**Client:** BC Hydro

**Date:** May 26, 2021



Photo 504: View W (see Figure 16)

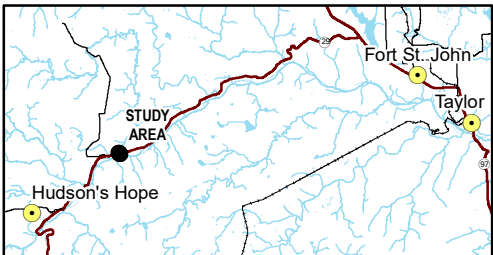


**Legend**

- \* Surface Find
- Contour (1m)
- ◁ ○ Photo Number/Direction
- ▭ Stockpile
- Trail
- ▭ Disturbed Area
- ▭ Highway ROW Realignment
- ▭ Previously Recorded Archaeological Site
- Proposed Reservoir (FSL 461.8)
- ▭ 5yr Beach Line
- ▭ River


- Map Notes:
1. Datum: NAD83
  2. Projection: UTM Zone 10N
  3. Base Data: Province of B.C.
  4. Archaeological data provided by BC Hydro (2021, Sept 14)
  5. Topography from DEM generated LIDAR data obtained from BC Hydro (July 2018)
  6. OLTC 6 data provided by BC Hydro (July 19, 2018)
  7. 5-Year Beach Line obtained from BC Hydro (September, 2017)
  8. Archaeological Potential obtained from BC Hydro (October, 2016)

BCGS MAPSHEET: 94A.012  
 NTS MAPSHEET: 94A/04  
 EPN: 21-1186-001



1:1,000



		
<b>Appendix E Figure 16</b> <b>HaRk-12 PDGI/Monitoring Map</b> <b>Conducted Under Permit 2019-0213</b>		
DATE	2022-03-30	

This map is for information purposes only and accuracy is not guaranteed.



**ECOFOR**  
natural and cultural resource consultants

## Archaeological Photodocumentation

**Permit:** 2016-0235

**Development Area:**

BC Hydro Site C Post Ground  
Disturbance Inspection and  
Monitoring of Alteration to HaRk-5  
for Site C Clean Energy Project

**Client:** BC Hydro

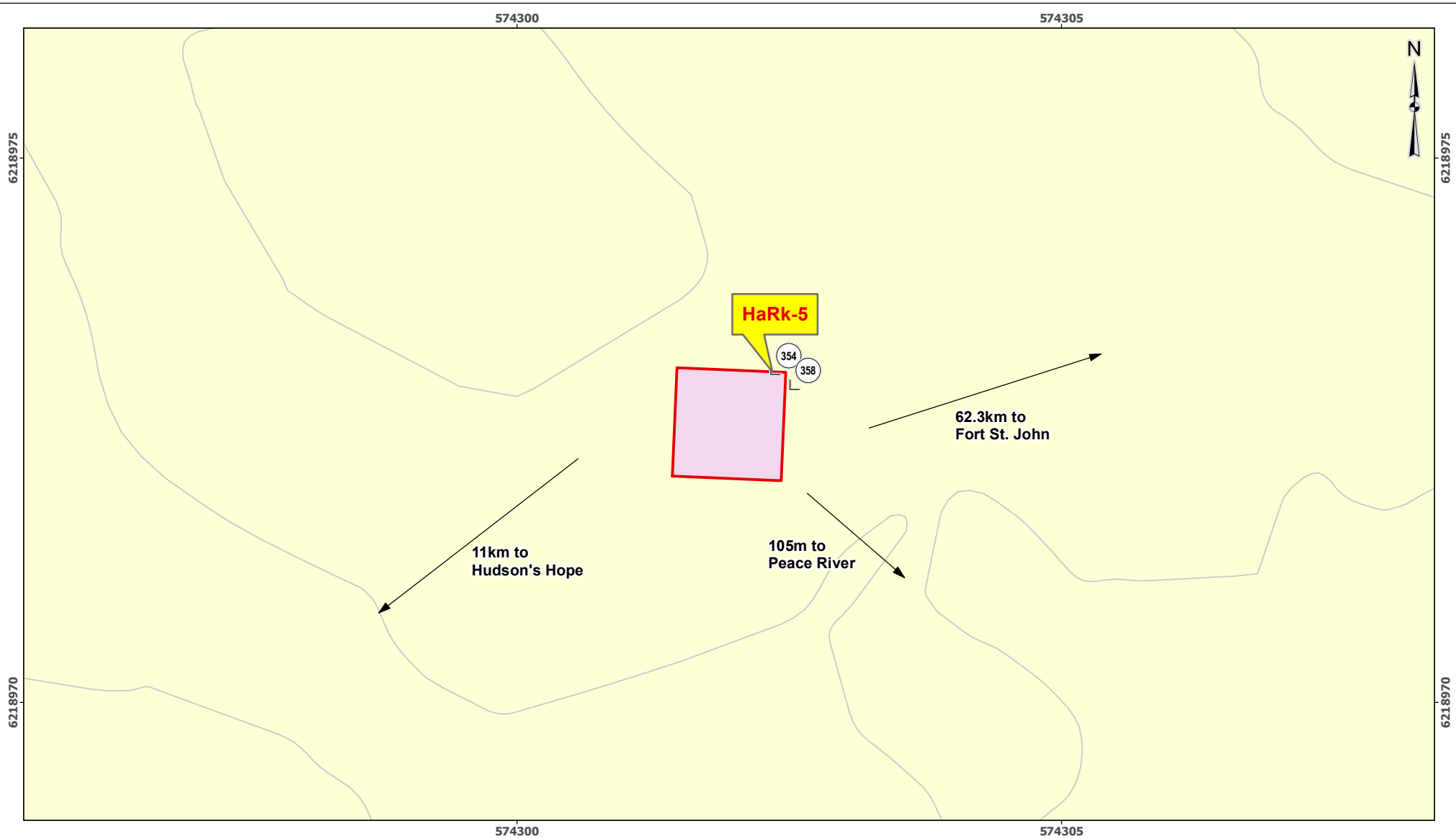
**Date:** April 20, 2021



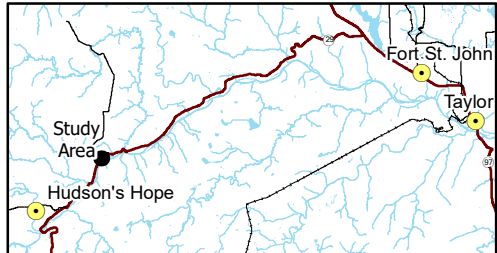
Photo 354: View SW (see Figure 17)



Photo 358: View SW (see Figure 17)



Path: O:\GIS\_PROJECTS\2021\CulturalResources\BCH\_Site\CMXD\PDGI\HaRk-5\_PDGI\_Map.mxd




**Map Notes:**  
 1. Datum: NAD83  
 2. Projection: UTM Zone 10N  
 3. Base Data: Province of B.C.  
 4. Archaeological data provided by BC Hydro (2021, Sept 14)  
 5. Topography from DEM generated LIDAR data obtained from BC Hydro (July 2018)  
 6. OLTC 6 data provided by BC Hydro (July 19, 2018)  
 7. 5-Year Beach Line obtained from BC Hydro (September, 2017)  
 8. Archaeological Potential obtained from BC Hydro (October, 2016)

BCGS MAPSHEET: 94A.011  
 NTS MAPSHEET: 94A/04  
 EPN: 21-1186-001

- Legend**
- Photo Number/Direction
  - Disturbed Area
  - Highway ROW Realignment
  - Previously Recorded Archaeological Site
  - Proposed Reservoir (FSL 461.8)
  - 5yr Beach Line





**ECOFOR**  
natural and cultural resource consultants

**Appendix E Figure 17  
 HaRk-5 PDGI/Monitoring Map  
 Conducted Under Permit 2019-0213**

DATE	2022-03-29	
------	------------	--

This map is for information purposes only and accuracy is not guaranteed. 30





**ECOFOR**  
natural and cultural resource consultants

## Archaeological Photodocumentation

**Permit:** 2016-0235

**Development Area:**

BC Hydro Site C Post Ground  
Disturbance Inspection and  
Monitoring of Alteration to HaRk-  
48 for Site C Clean Energy Project

**Client:** BC Hydro

**Date:** April 20, 27, 2021


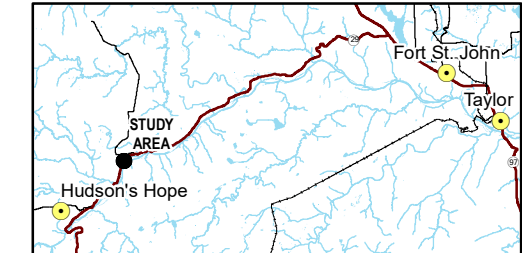
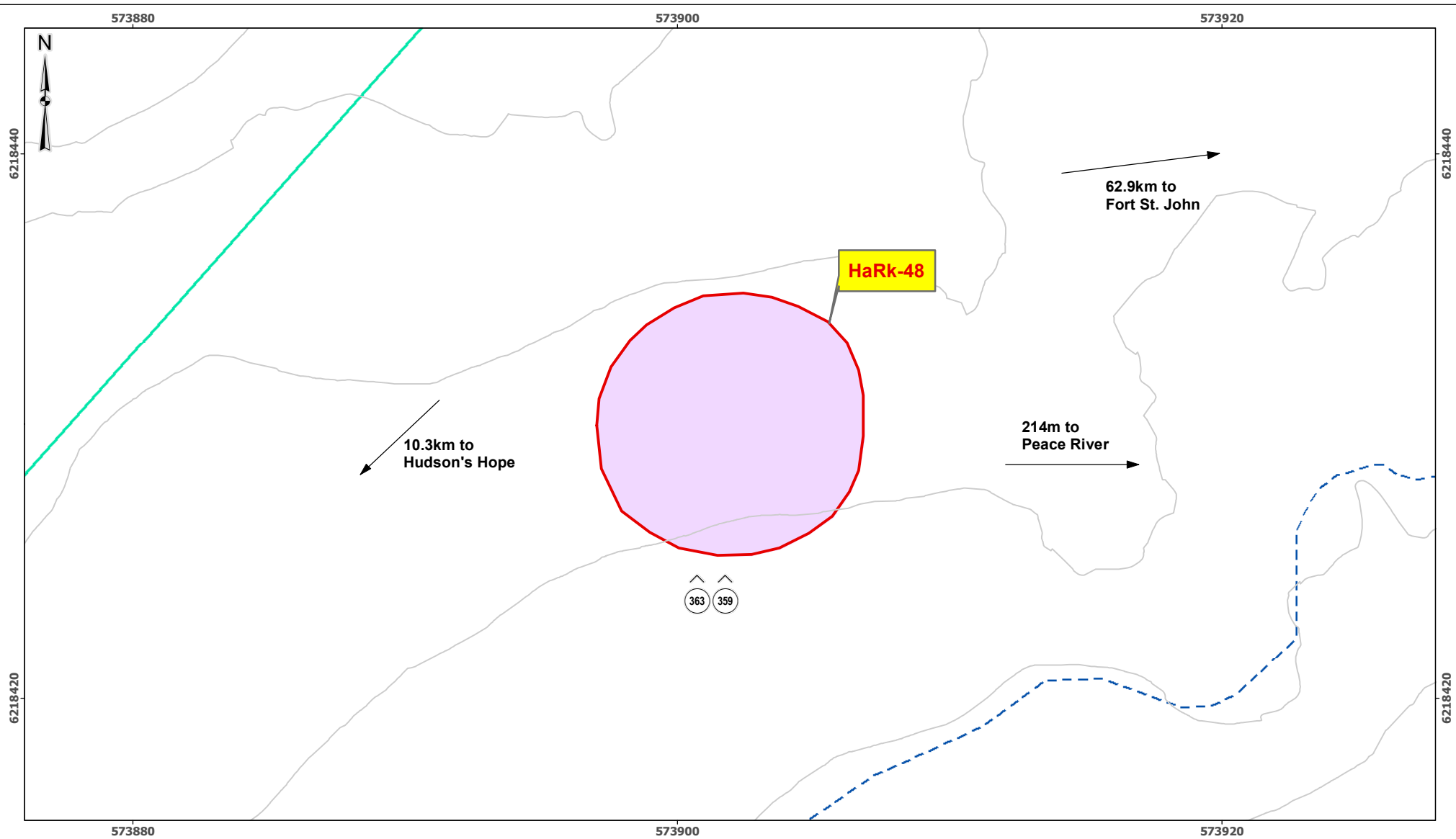


Photo 359: View N (see Figure 18)



Photo 363: View N (see Figure 18)



Map Notes:  
 1. Datum: NAD83  
 2. Projection: UTM Zone 10N  
 3. Base Data: Province of B.C.  
 4. Archaeological data provided by BC Hydro (2021, Sept 14)  
 5. Topography from DEM generated LIDAR data obtained from BC Hydro (July 2018)  
 6. OLTC 6 data provided by BC Hydro (July 19, 2018)  
 7. 5-Year Beach Line obtained from BC Hydro (September, 2017)  
 8. Archaeological Potential obtained from BC Hydro (October, 2016)

BCGS MAPSHEET: 94A.011  
 NTS MAPSHEET: 94A/04  
 EPN: 21-1186-001

- Legend**
- Photo Number/Direction
  - Disturbed Area
  - Previously Recorded Archaeological Site
  - Proposed Reservoir (FSL 461.8)
  - Syr Beach Line



ECOFOR  
 natural and cultural resource consultants

**Appendix E Figure 18**  
**HaRk-48 PDGI/Monitoring Map**  
**Conducted Under Permit 2019-0213**

DATE	2022-03-30	
------	------------	--

This map is for information purposes only and accuracy is not guaranteed. 32

Path: O:\GIS\_PROJECTS\2021\CulturalResources\BCH\_Site\CIMXD\FGDI\HaRk-48\_PDGI\_Map.mxd



**ECOFOR**  
natural and cultural resource consultants

## Archaeological Photodocumentation

**Permit:** 2016-0235

**Development Area:**

BC Hydro Site Post Ground  
Disturbance Inspection and  
Monitoring of Alterations to HaRI-  
4 for Site C Clean Energy Project

**Client:** BC Hydro

**Date:**

October 4, 28, November 10,  
2021



Photo 3830: View E (see Figure 19)



Photo 3931: View WSW (see Figure 19)





**ECOFOR**  
natural and cultural resource consultants

## Archaeological Photodocumentation

**Permit:** 2016-0235

**Development Area:**

BC Hydro Site Post Ground  
Disturbance Inspection and  
Monitoring of Alterations to HaRI-  
4 for Site C Clean Energy Project

**Client:** BC Hydro

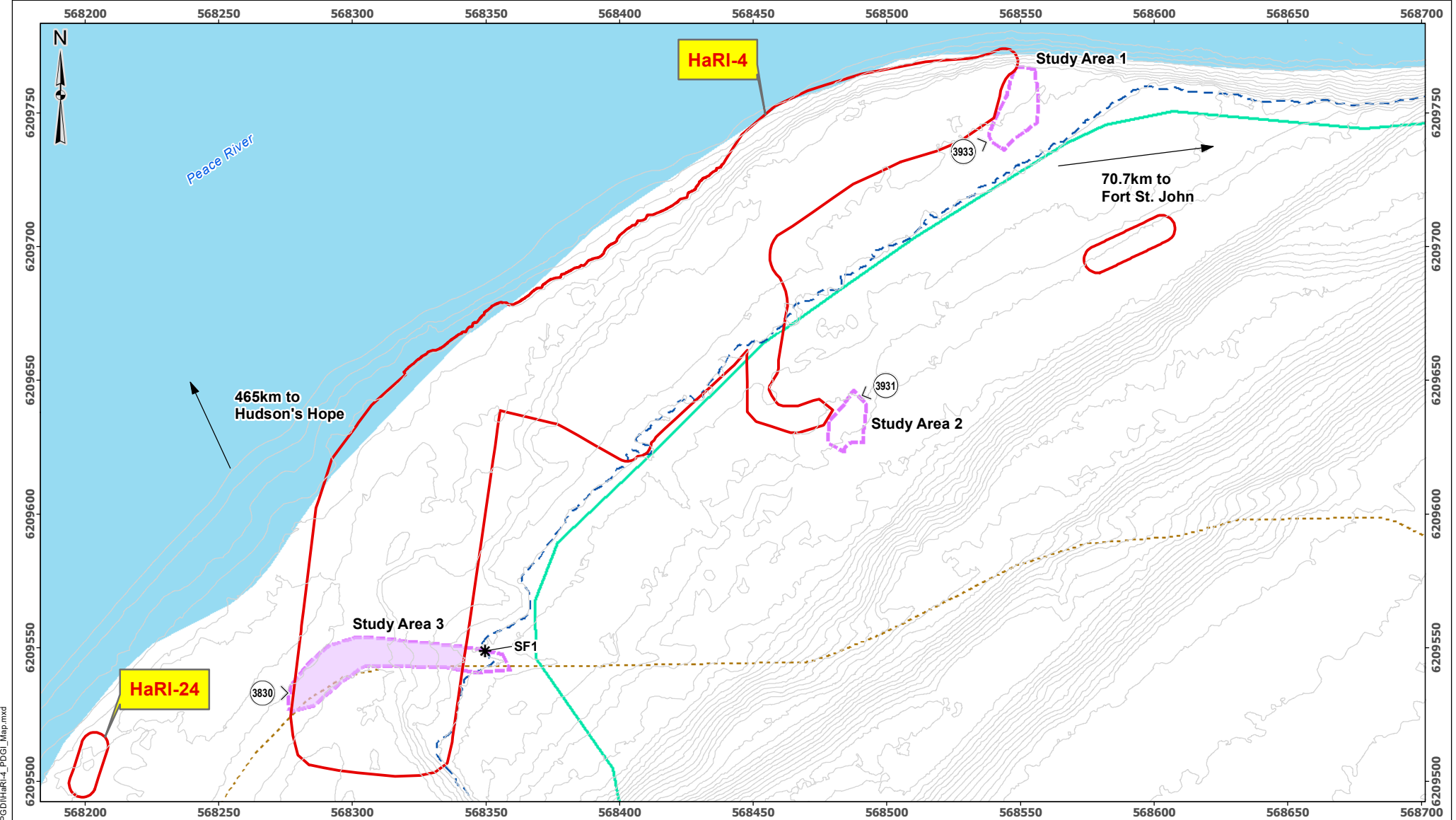
**Date:**

October 4, 28, November 10,  
2021



Photo 3933: View ENE (see Figure 19)





1:2,000




**Legend**

- \* Surface Find
- < ○ Photo Number/Direction
- Contour (1m)
- ▭ Study Area
- - - Trail
- ▭ Disturbed Area
- ▭ Previously Recorded Archaeological Site
- - - Proposed Reservoir (FSL 461.8)
- ▭ Syr Beach Line
- ▭ BC\_Gazetted\_Streams\_ERASED
- ▭ River

Map Notes:  
 1. Datum: NAD83  
 2. Projection: UTM Zone 10N  
 3. Base Data: Province of B.C.  
 4. Archaeological data provided by BC Hydro (2021, Sept 14)  
 5. Topography from DEM generated LIDAR data obtained from BC Hydro (July 2018)  
 6. OLTC 6 data provided by BC Hydro (July 19, 2018)  
 7. 5-Year Beach Line obtained from BC Hydro (September, 2017)  
 8. Archaeological Potential obtained from BC Hydro (October, 2016)

BCGS MAPSHEET: 94A.001  
 NTS MAPSHEET: 94A/04  
 EPN: 21-1186-001





**ECOFOR**  
 natural and cultural resource consultants

**Appendix E Figure 19**  
**HaRI-4 PDGI/Monitoring Map**  
**Conducted Under Permit 2019-0213**

DATE	2022-03-30	
------	------------	--

This map is for information purposes only and accuracy is not guaranteed.

Path: O:\GIS\_PROJECTS\2021\CulturalResources\BCH\_SiteC\MXD\PDGI\HaRI-4\_PDGI\_Map.mxd